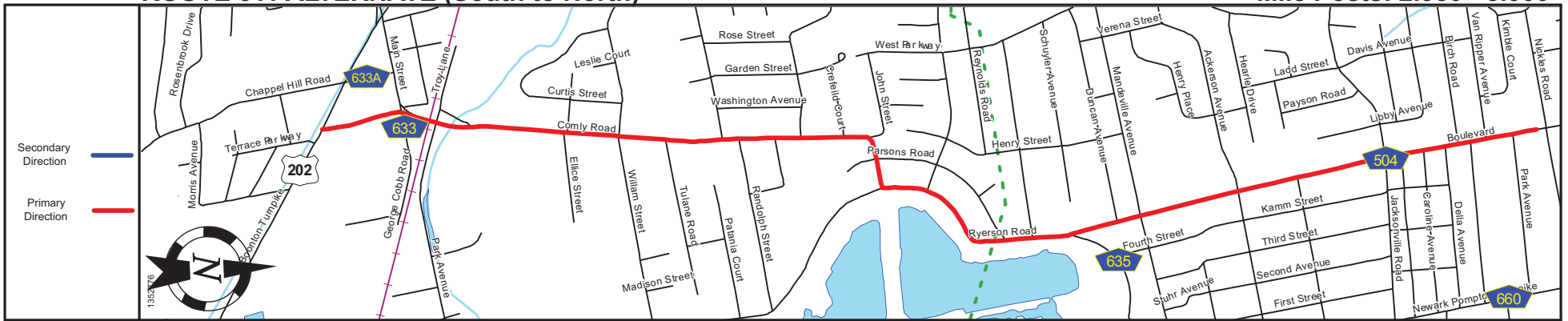
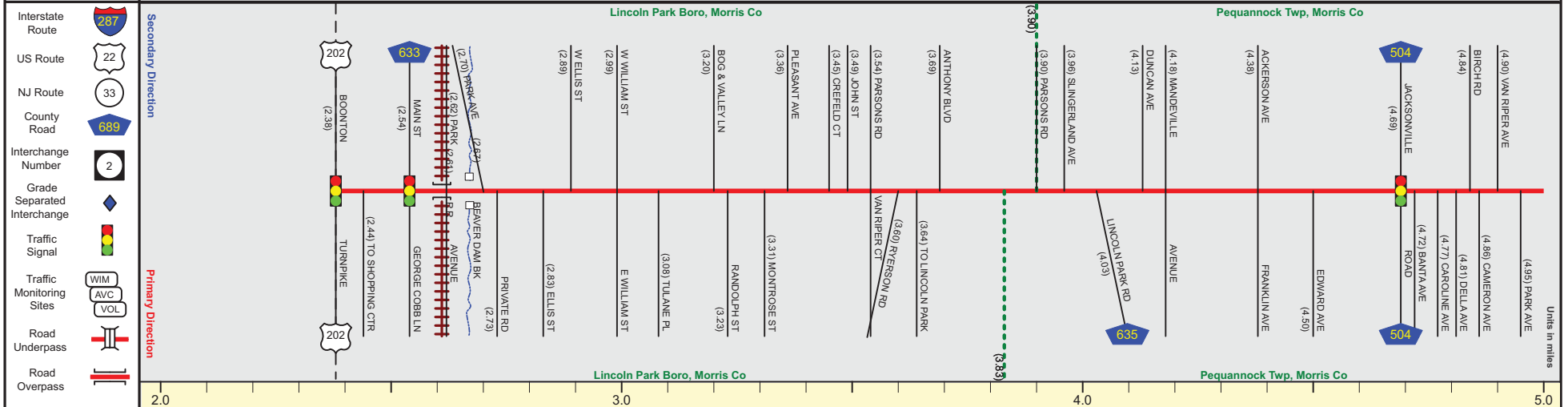


# ROUTE 511 ALTERNATE (South to North)

Mile Posts: 2.380 - 5.000



|                 |  |
|-----------------|--|
| Pavement        |  |
| Shoulder        |  |
| Number of Lanes |  |
| Speed Limit     |  |
| Street Name     |  |



|                      |                              |    |                              |                           |    |
|----------------------|------------------------------|----|------------------------------|---------------------------|----|
| Street Name          | Comly Road                   |    | Ryerson Road                 | Boulevard                 |    |
| Jurisdiction         | Lincoln Park Boro, Morris Co |    | Lincoln Park Boro, Morris Co | Pequannock Twp, Morris Co |    |
| Functional Class     | Urban Minor Arterial         |    | Urban Minor Arterial         | Urban Minor Arterial      |    |
| Federal Aid - NHS Sy | STP                          |    | STP                          | STP                       |    |
| Control Section      | STP                          |    | STP                          | STP                       |    |
| Speed Limit          | 30                           |    | 30                           | 40                        |    |
| Number of Lanes      | 4                            |    | 2                            | 4                         |    |
| Med. Type            | None                         |    | None                         | None                      |    |
| Med. Width           | 0                            |    | 0                            | 0                         |    |
| Pavement             | 40                           | 30 | 34                           | 32                        | 40 |
| Shoulder             | 0                            |    | 0                            | 1                         |    |
| Traffic Volume       | 5,193 (2016)                 |    | 4,914 (2016)                 | 6,810 (2017)              |    |
| Traffic Sta. ID      | 161414                       |    | 161415                       | 2-5410                    |    |
| Structure No.        | 1462150<br>1462150 1400243   |    |                              |                           |    |
| Enlarged Views       |                              |    |                              |                           |    |

Begin Rt. 511 Alternate (MP=2.38) MP 0.00-2.38 See US 202 MP 60.62-63.00

SRI = 0000511A\_

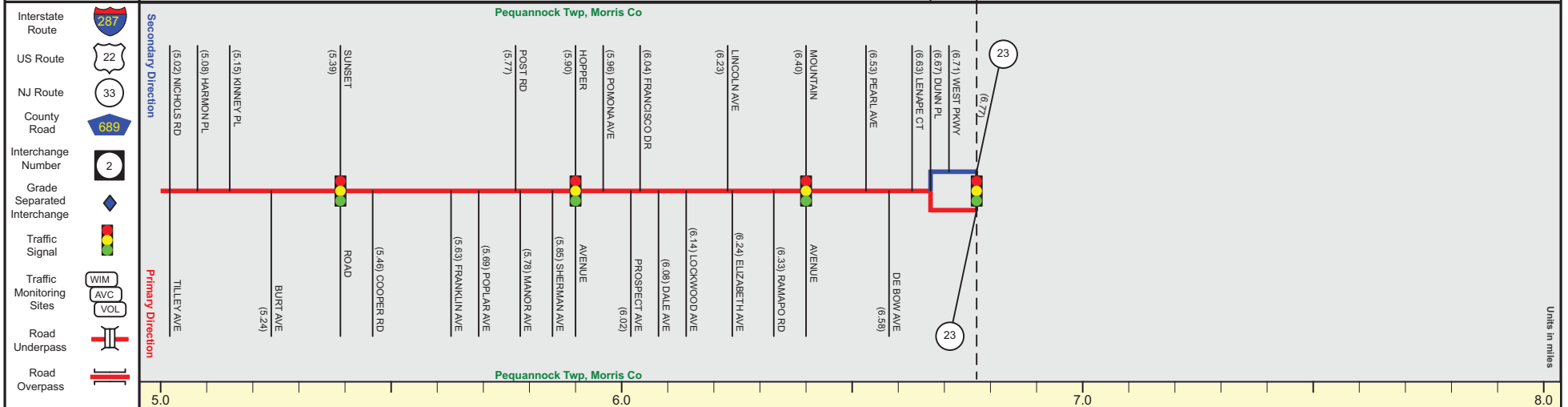
Date last inventoried: June 2012

# ROUTE 511 ALTERNATE (South to North)

Mile Posts: 5.000 - 6.770



|                 |           |
|-----------------|-----------|
| Pavement        | 20        |
| Shoulder        | 0         |
| Number of Lanes | 1         |
| Speed Limit     | 40        |
| Street Name     | Boulevard |



|                      |                      |
|----------------------|----------------------|
| Street Name          | Boulevard            |
| Jurisdiction         | County               |
| Functional Class     | Urban Minor Arterial |
| Federal Aid - NHS Sy | STP                  |
| Control Section      |                      |
| Speed Limit          | 40                   |
| Number of Lanes      | 2                    |
| Med. Type            | None                 |
| Med. Width           | 0                    |
| Pavement             | 40                   |
| Shoulder             | 1                    |
| Traffic Volume       | 8,647 (2018)         |
| Traffic Sta. ID      | 2-5-411              |
| Structure No.        |                      |
| Enlarged Views       |                      |

MP 6.77 = Begin Conc. With NJ 23 MP 12.25  
 MP 6.77-6.98 See NJ 23 MP 12.25-12.44

SRI = 0000511A\_

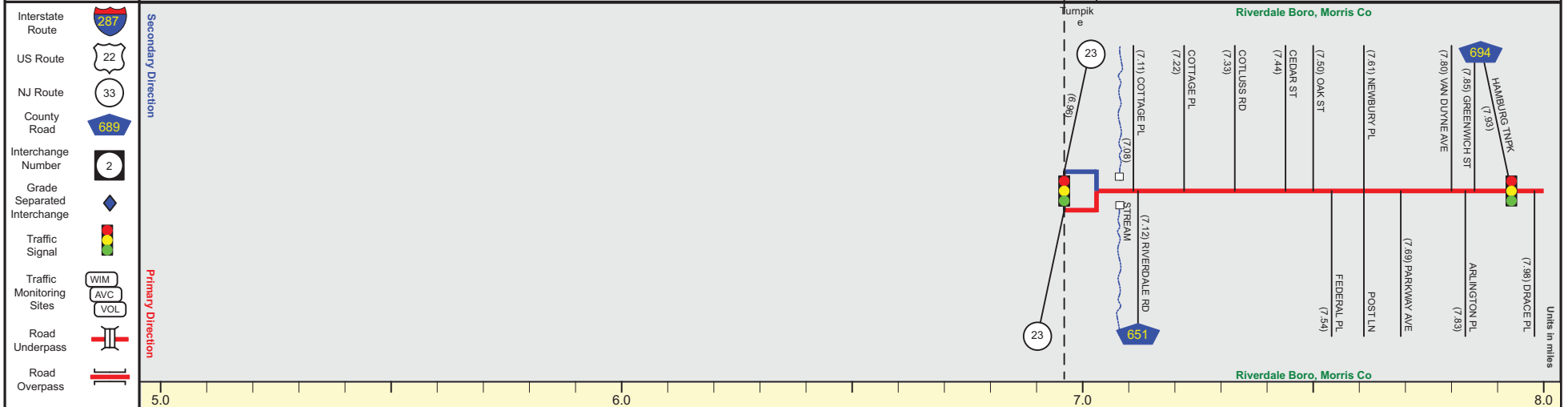
Date last inventoried: June 2012

# ROUTE 511 ALTERNATE (South to North)

Mile Posts: 6.960 - 8.000



|                 |                         |
|-----------------|-------------------------|
| Pavement        | 30                      |
| Shoulder        | 0                       |
| Number of Lanes | 2                       |
| Speed Limit     | NOT POSTED              |
| Street Name     | Newark Pompton Turnpike |



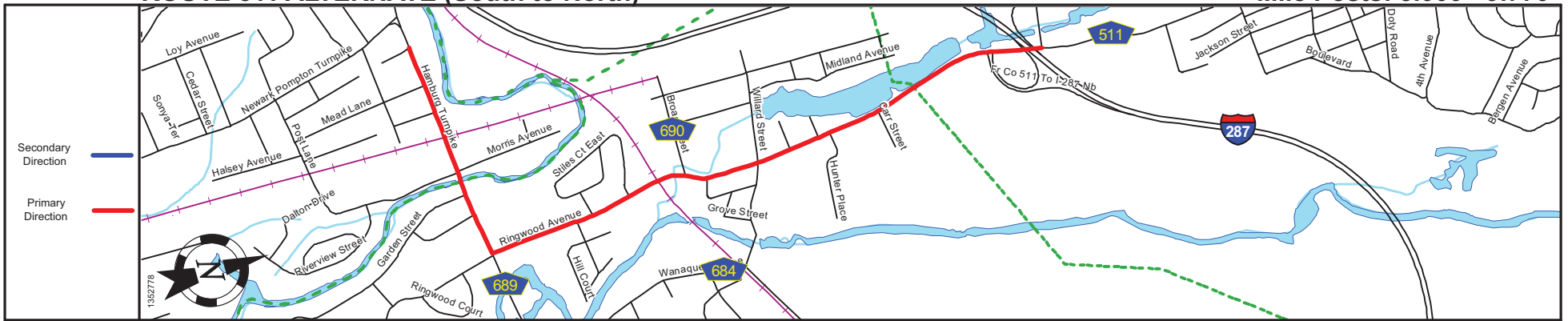
|                      |                         |                          |
|----------------------|-------------------------|--------------------------|
| Street Name          | Newark Pompton Turnpike | Hamburg Turnpike         |
| Jurisdiction         | Municipal               | County                   |
| Functional Class     | Urban Minor Arterial    | Urban Principal Arterial |
| Federal Aid - NHS Sy | STP                     | NHS                      |
| Control Section      |                         |                          |
| Speed Limit          | 35                      |                          |
| Number of Lanes      | 2                       | 4 + 2                    |
| Med. Type            | None                    |                          |
| Med. Width           | 0                       |                          |
| Pavement             | 30                      | 34 + 26 + 60 + 40        |
| Shoulder             | 0                       | 4 + 0                    |
| Traffic Volume       |                         | 9,923 (2014)             |
| Traffic Sta. ID      |                         | 131411                   |
| Structure No.        |                         |                          |
| Enlarged Views       |                         |                          |

SRI = 0000511A\_

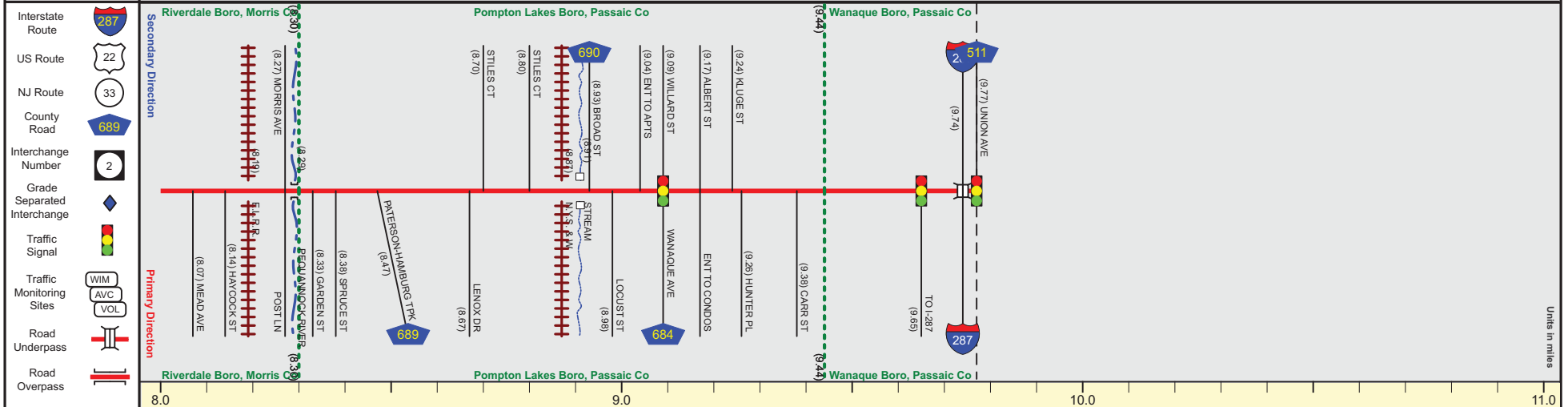
Date last inventoried: June 2012

# ROUTE 511 ALTERNATE (South to North)

Mile Posts: 8.000 - 9.770



|                 |  |
|-----------------|--|
| Pavement        |  |
| Shoulder        |  |
| Number of Lanes |  |
| Speed Limit     |  |
| Street Name     |  |



|                      |                  |         |                          |                               |
|----------------------|------------------|---------|--------------------------|-------------------------------|
| Street Name          | Hamburg Turnpike | +       | Ringwood Avenue          |                               |
| Jurisdiction         |                  |         | County                   |                               |
| Functional Class     |                  |         | Urban Principal Arterial |                               |
| Federal Aid - NHS Sy |                  |         | NHS                      |                               |
| Control Section      |                  |         |                          | End Rt. 511 Alternate MP=9.77 |
| Speed Limit          |                  |         | 35                       |                               |
| Number of Lanes      |                  | 2       | +                        | 3                             |
| Med. Type            |                  |         | None                     |                               |
| Med. Width           |                  |         | 0                        |                               |
| Pavement             | 40               | +       | 30                       | +                             |
| Shoulder             | 0                |         | 2                        | +                             |
| Traffic Volume       | 17,216 (2014)    |         | 7,604 (2017)             |                               |
| Traffic Sta. ID      | 131412           |         | 2-5-413                  |                               |
| Structure No.        |                  | 1600028 |                          | 1600141                       |
| Enlarged Views       |                  |         |                          | 1615155                       |

SRI = 0000511A\_

Date last inventoried: June 2012