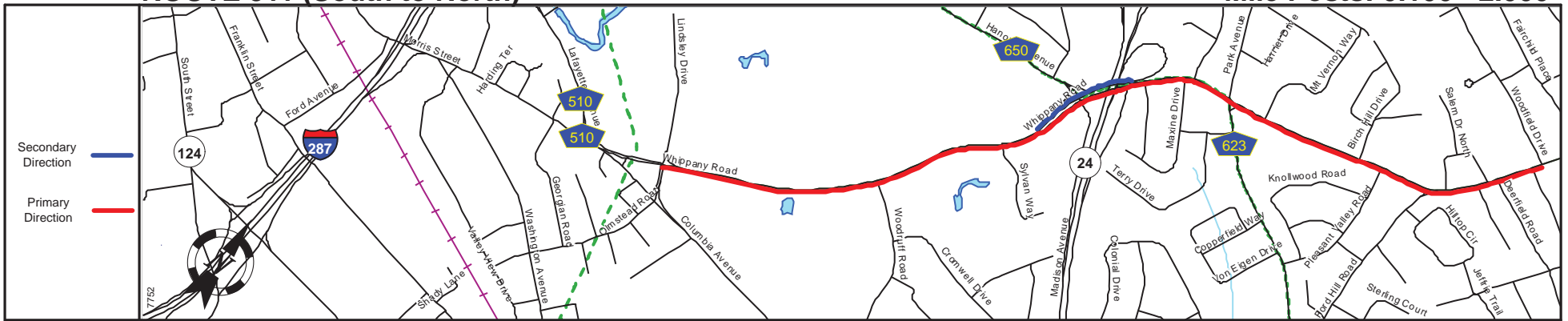
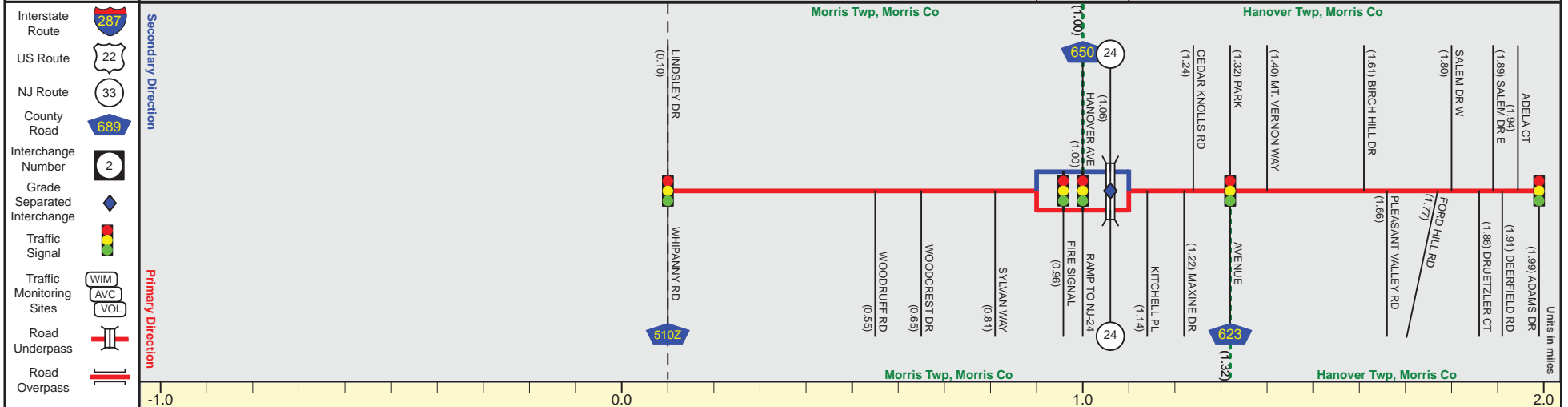


ROUTE 511 (South to North)

Mile Posts: 0.100 - 2.000



Pavement	24
Shoulder	0
Number of Lanes	2
Speed Limit	45
Street Name	Whippany Road



Street Name	Whippany Road	
Jurisdiction	County	
Functional Class	Urban Minor Arterial	
Federal Aid - NHS Sy	STP	
Control Section		
Speed Limit	45	35
Number of Lanes	4	4
Med. Type	None	Curbed
Med. Width	0	VAR
Pavement	48	48
Shoulder	0	
Traffic Volume		
Traffic Sta. ID		
Structure No.	1421151	
Enlarged Views		

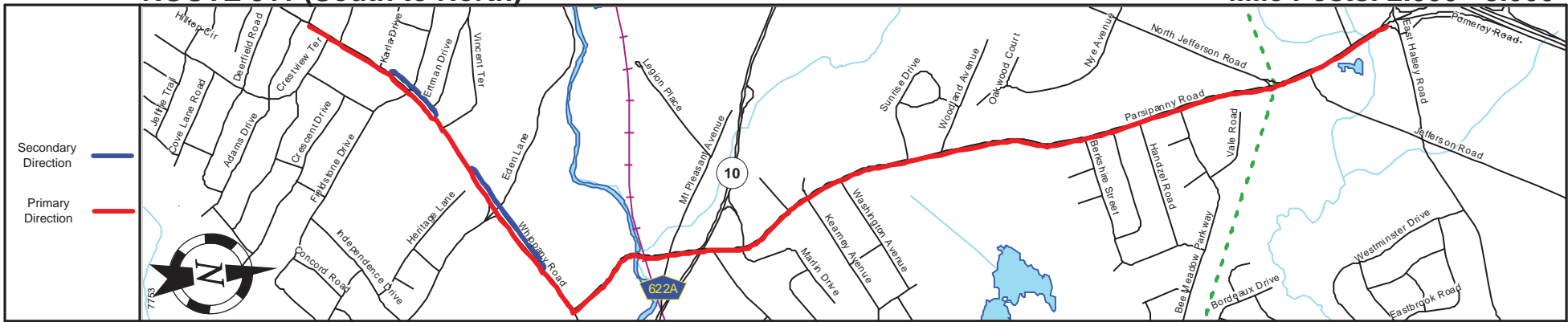
MP 0.00-0.10 See Rt 510 W MP 0.00-0.10
Begin Rt 511 MP=0.10

SRI = 0000511__

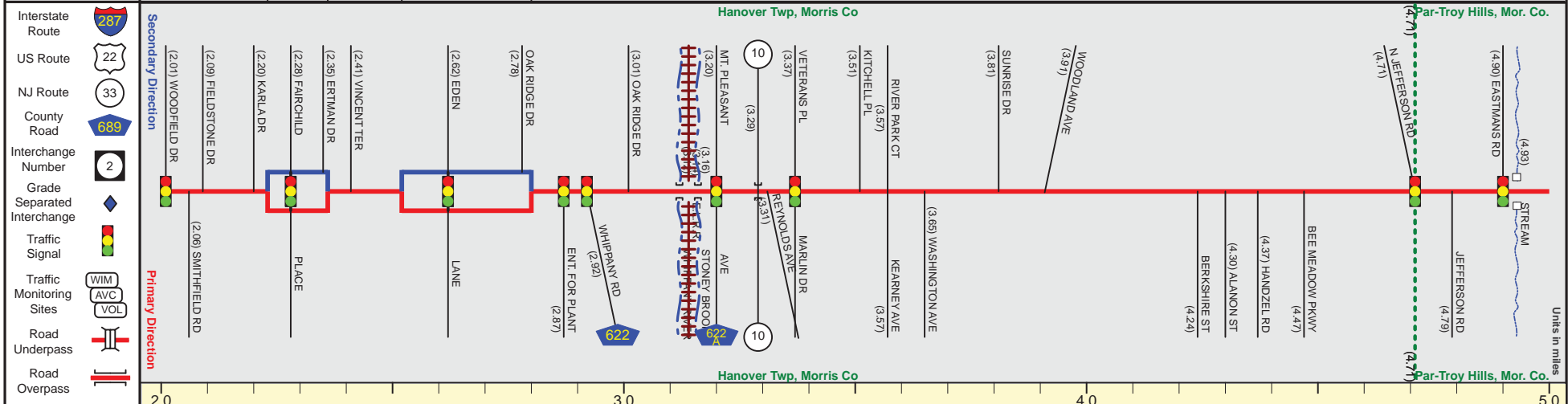
Date last inventoried: July 2012

ROUTE 511 (South to North)

Mile Posts: 2.000 - 5.000



Pavement	24	28
Shoulder	0	0
Number of Lanes	2	2
Speed Limit	35	35
Street Name	Whippany Road	Whippany Road



Street Name	Whippany Road				Parsippany Road			
Jurisdiction	Morris Co				Morris Co			
Functional Class	Urban Minor Arterial				Urban Minor Arterial			
Federal Aid - NHS Sy	STP				STP			
Control Section	35				40			
Speed Limit	35				40			
Number of Lanes	4	2	4	2	4	3	2	4
Med. Type	None	Curbed	None	Curbed	None			
Med. Width	0	VAR	0	VAR	0			
Pavement	48	24	60	28	48	34	30	24
Shoulder	0				2			
Traffic Volume	12,615 (2012)				7,080 (2010)			
Traffic Sta. ID	1-5409				091411			
Structure No.	N/A				1402151			
Enlarged Views	N/A				N/A			

SRI = 0000511__

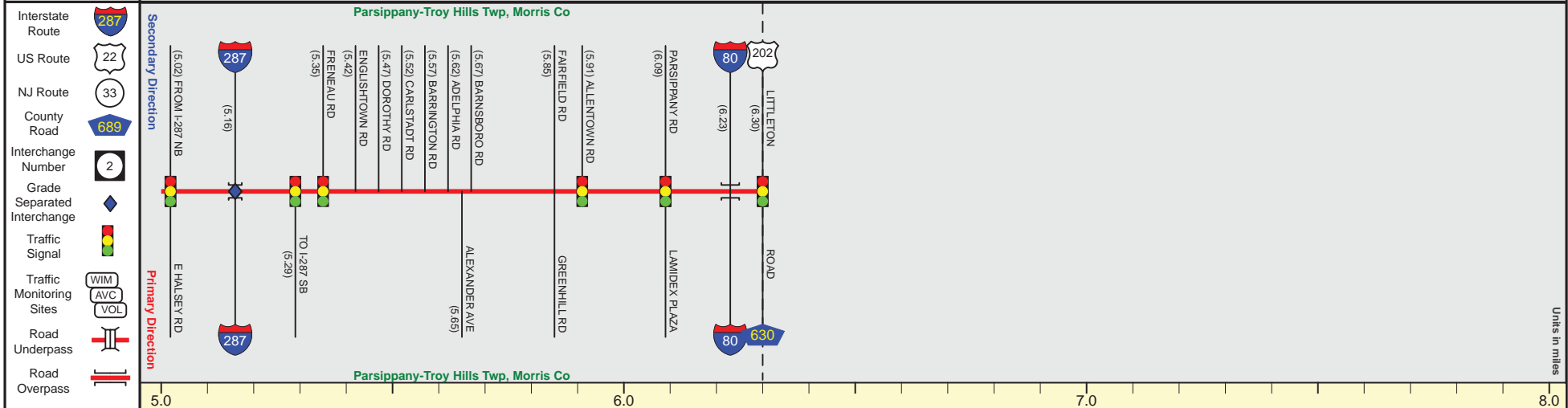
Date last inventoried: July 2012

ROUTE 511 (South to North)

Mile Posts: 5.000 - 6.300



Pavement	
Shoulder	
Number of Lanes	
Speed Limit	
Street Name	



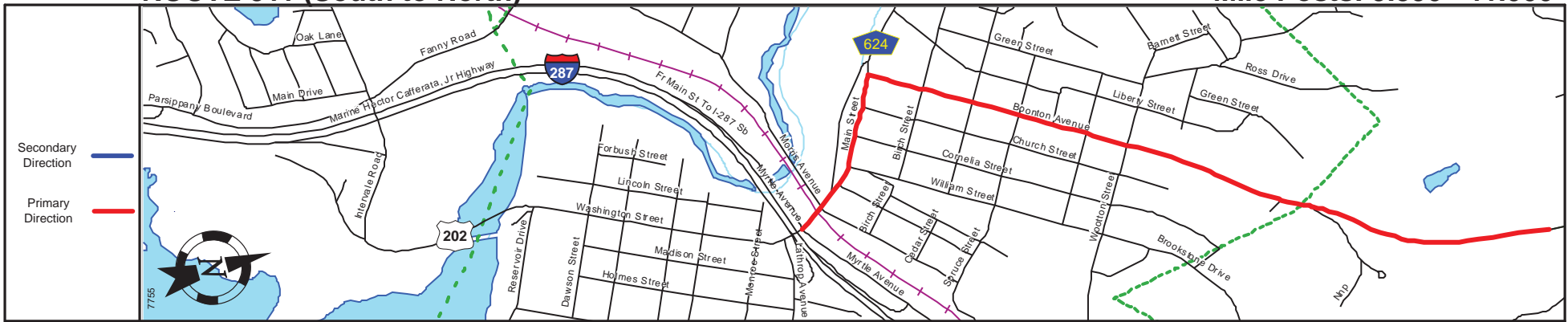
Street Name	Parsippany Road				
Jurisdiction	County				
Functional Class	Urban Minor Arterial				
Federal Aid - NHS Sy	STP				
Control Section					
Speed Limit	40		35		
Number of Lanes	4		2	4	3
Med. Type	None				
Med. Width	0				
Pavement	48		34	60	48
Shoulder	0	10		0	
Traffic Volume	16,910 (2011)				
Traffic Sta. ID	1-5411				
Structure No.	N/A		1414167		
Enlarged Views	See Enlarged View #45				

SRI = 0000511

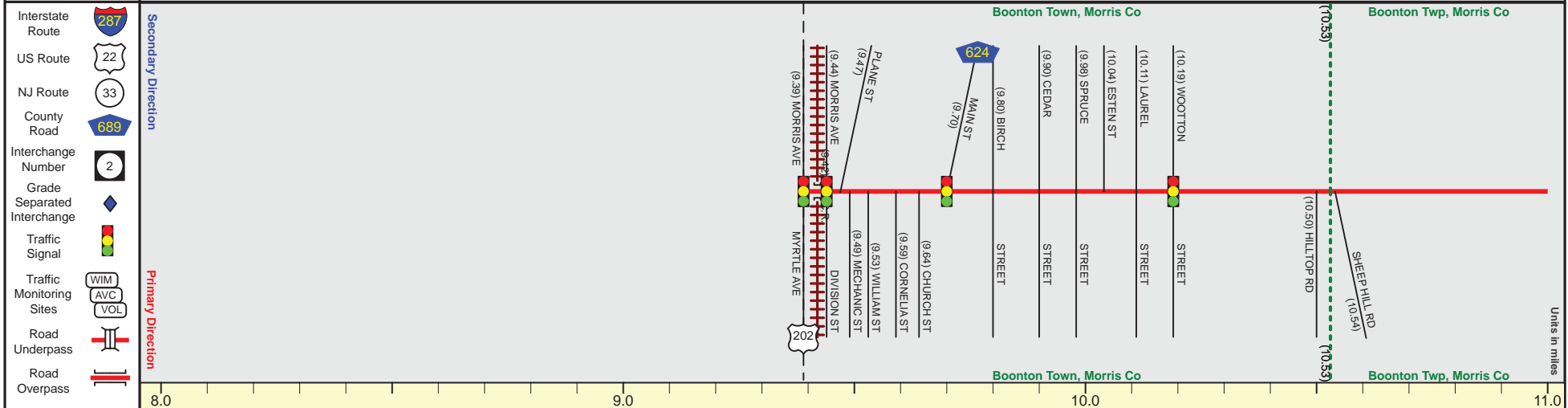
Date last inventoried: July 2012

ROUTE 511 (South to North)

Mile Posts: 9.390 - 11.000



Pavement	
Shoulder	
Number of Lanes	
Speed Limit	
Street Name	



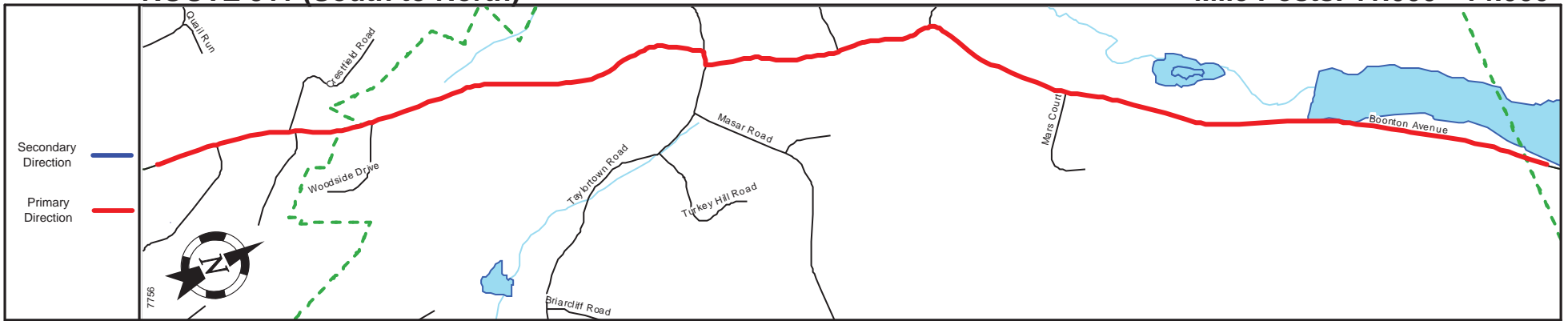
Street Name	Main Street	Boonton Avenue		
Jurisdiction		County		
Functional Class	Urban Minor Arterial		Urban Major Collector	
Federal Aid - NHS Sy		STP		
Control Section				
Speed Limit	25	35	40	
Number of Lanes		2		
Med. Type		None		
Med. Width		0		
Pavement	26	32	36	32
Shoulder				24
Traffic Volume	10,230 (2012)		0	1
Traffic Sta. ID	1-5412			
Structure No.	N/A			
Enlarged Views				

SRI = 0000511__

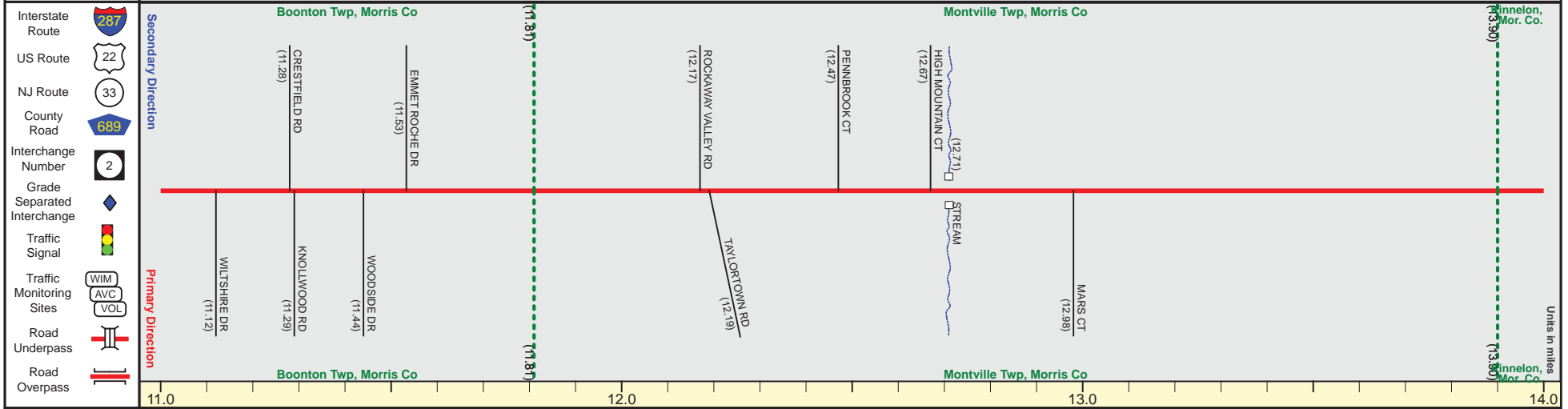
Date last inventoried: July 2012

ROUTE 511 (South to North)

Mile Posts: 11.000 - 14.000



Pavement	
Shoulder	
Number of Lanes	
Speed Limit	
Street Name	

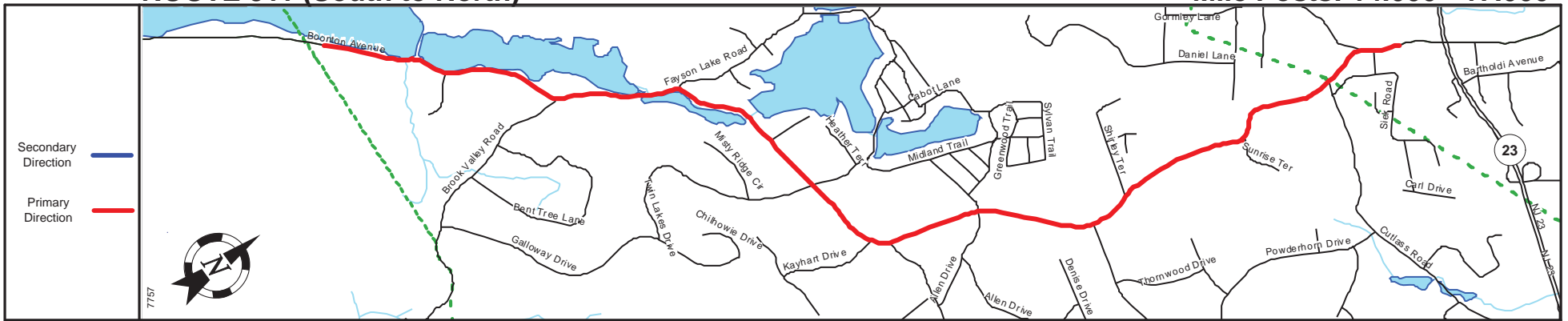


SRI = 0000511__

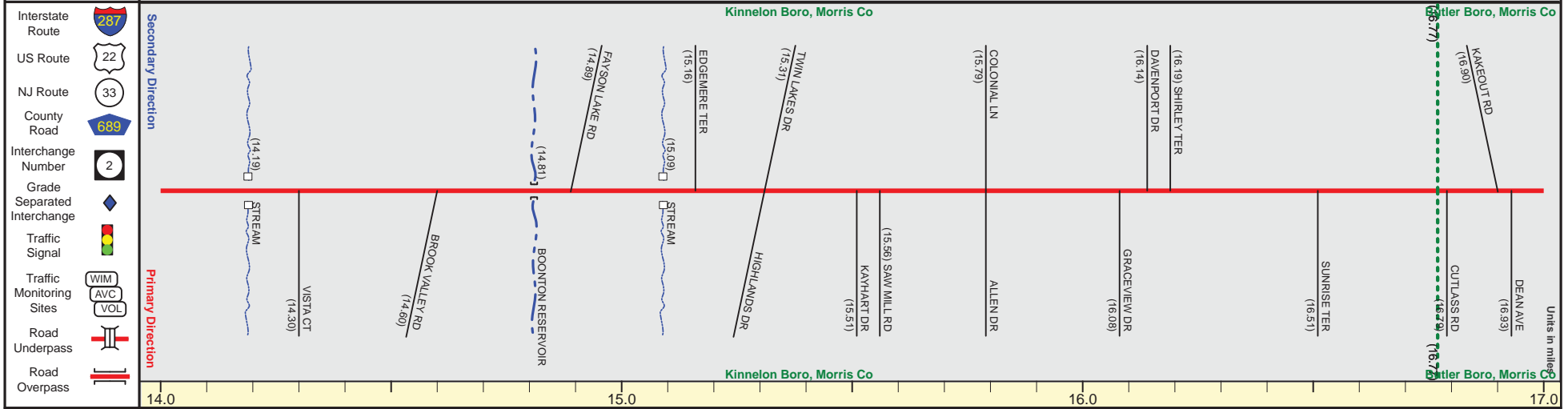
Date last inventoried: July 2012

ROUTE 511 (South to North)

Mile Posts: 14.000 - 17.000



Pavement	
Shoulder	
Number of Lanes	
Speed Limit	
Street Name	



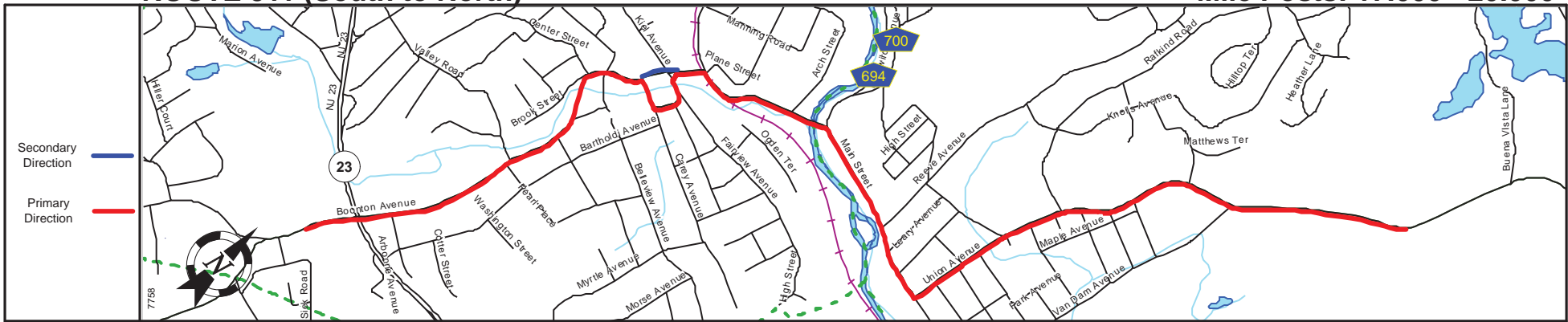
Street Name	Boonton Avenue				
Jurisdiction	County				
Functional Class	Urban Major Collector				
Federal Aid - NHS Sy	STP				
Control Section					
Speed Limit	45			35	
Number of Lanes	2				
Med. Type	None				
Med. Width	0				
Pavement		24		22	34
Shoulder	1		2	1	0
Traffic Volume					
Traffic Sta. ID					
Structure No.	N/A	N/A	N/A		
Enlarged Views					

SRI = 0000511__

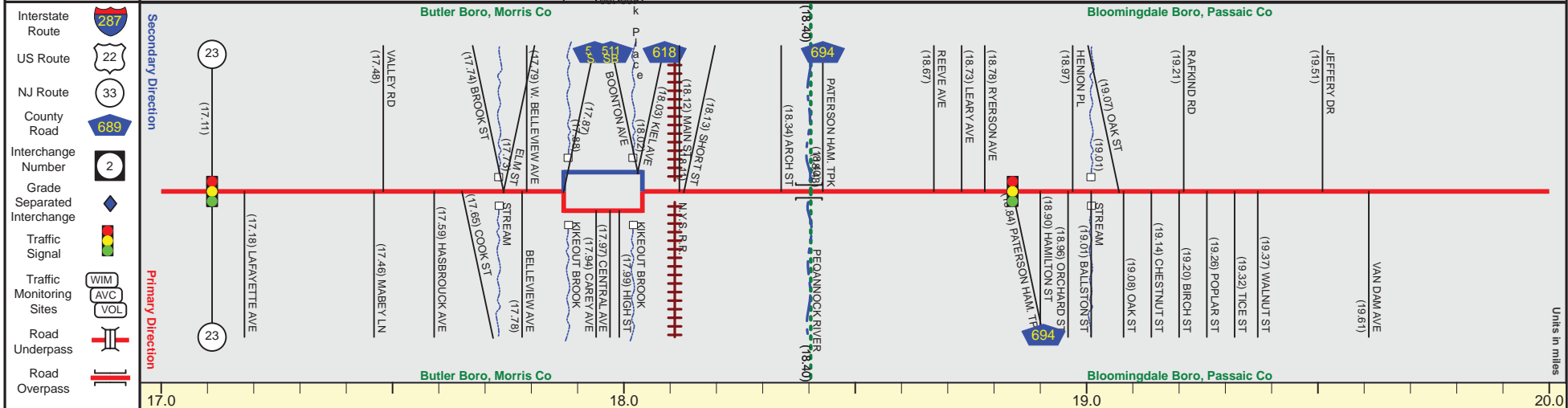
Date last inventoried: July 2012

ROUTE 511 (South to North)

Mile Posts: 17.000 - 20.000



Pavement	28
Shoulder	0
Number of Lanes	1
Speed Limit	40
Street Name	Carey Road, High Avenue, Str. Str. et



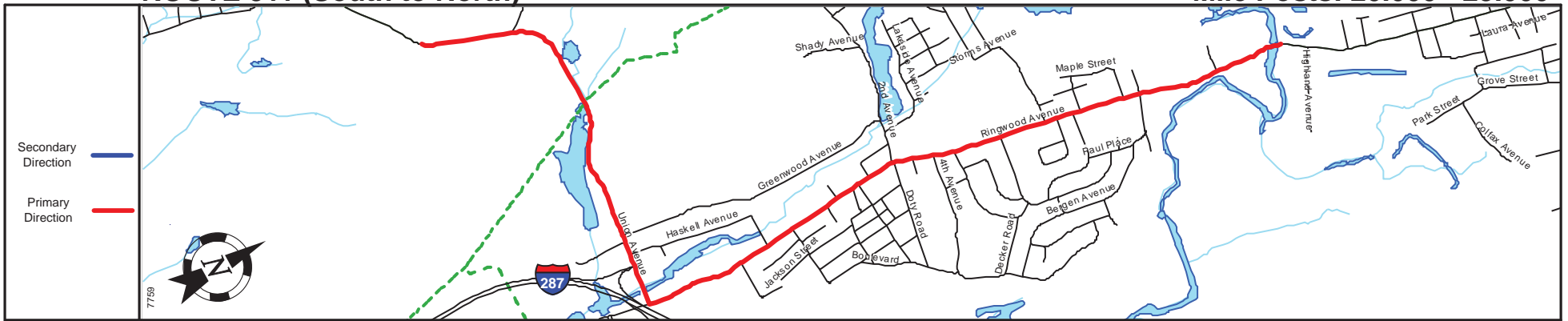
Street Name	Boonton Avenue			Main Street			Union Avenue			
Jurisdiction	County			County			County			
Functional Class	Urban Major Collector			Urban Minor Arterial						
Federal Aid - NHS Sy	STP									
Control Section										
Speed Limit	35	40			25			35		
Number of Lanes	2			1			2			
Med. Type	None			Curbed			None			
Med. Width	0			VAR			0			
Pavement	34	28			36	30	34	40	26	24
Shoulder	0			2						
Traffic Volume	5,499 (2011)			8,965 (2012)			8,534 (2011)			
Traffic Sta. ID	2-5401			2-5402			2-4406			
Structure No.	N/A			N/A			N/A			
Enlarged Views										

SRI = 0000511__

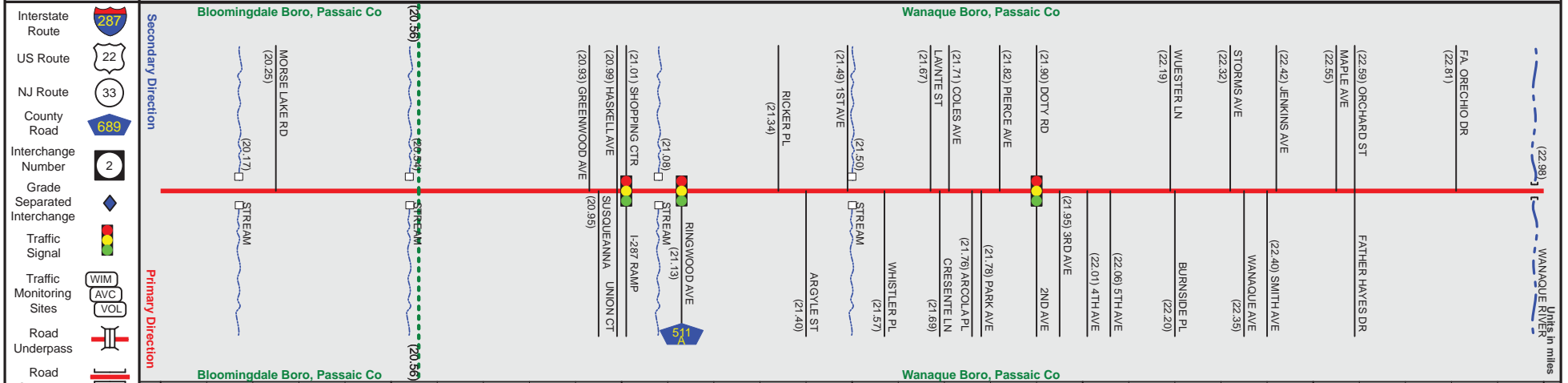
Date last inventoried: July 2012

ROUTE 511 (South to North)

Mile Posts: 20.000 - 23.000

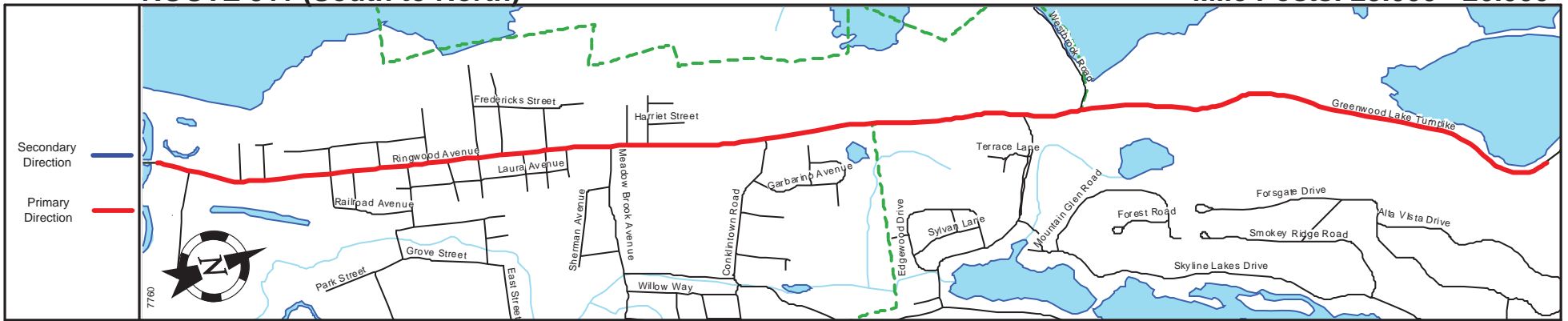


Pavement	
Shoulder	
Number of Lanes	
Speed Limit	
Street Name	

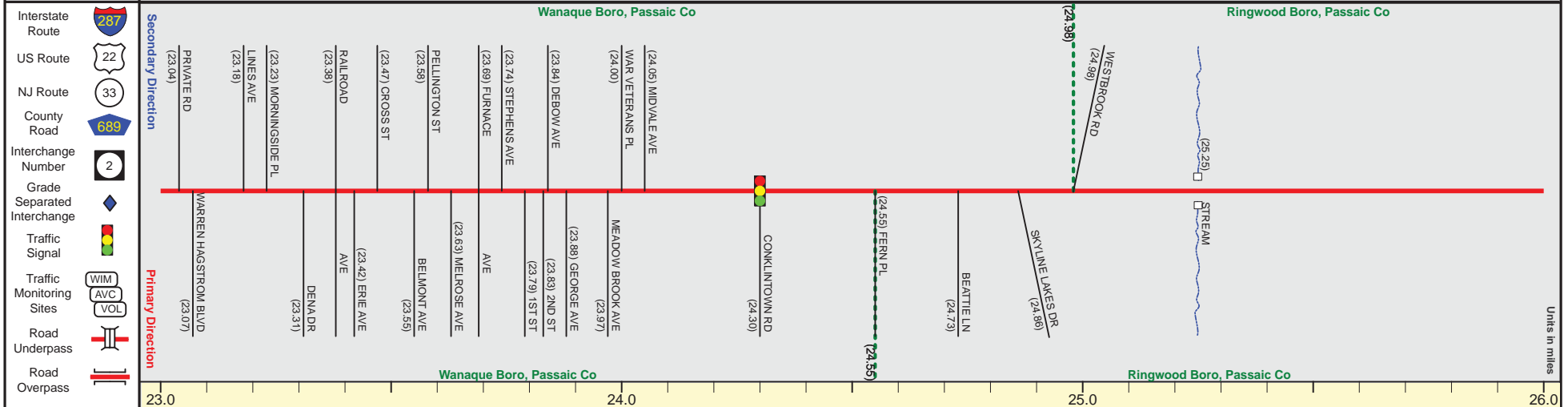


SRI = 0000511__

Date last inventoried: July 2012



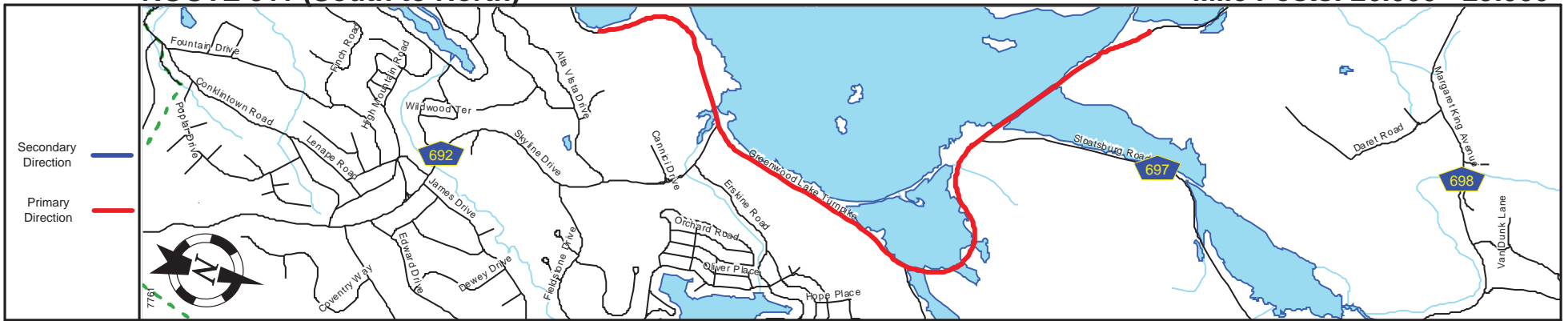
Pavement	
Shoulder	
Number of Lanes	
Speed Limit	
Street Name	



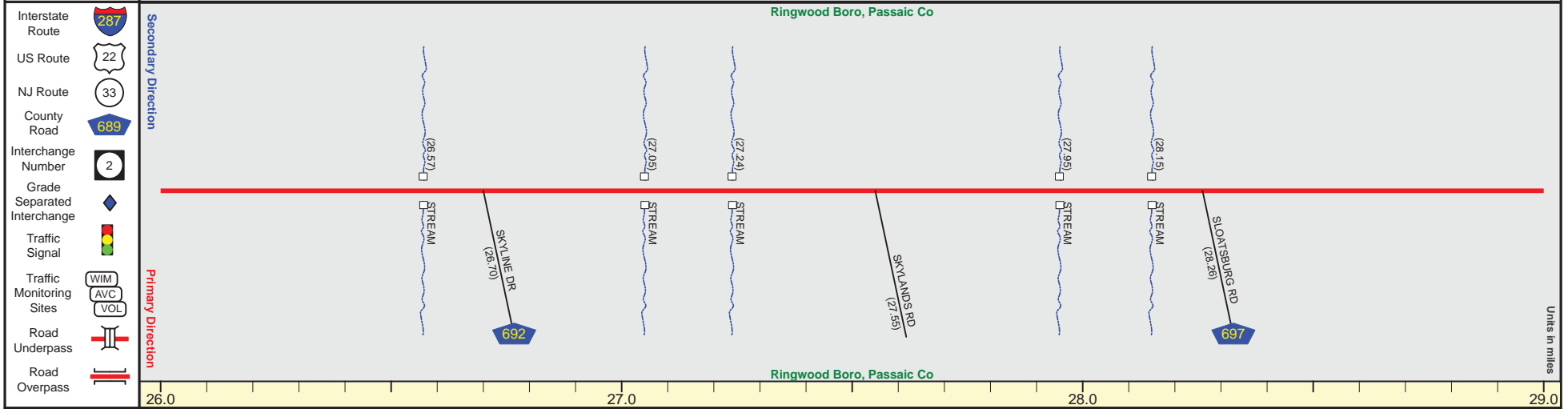
Street Name	Ringwood Avenue		Greenwood Lake Turnpike
Jurisdiction	County		
Functional Class	Urban Principal Arterial		
Federal Aid - NHS Sy	NHS		
Control Section			
Speed Limit	35	30	35
Number of Lanes			2
Med. Type			None
Med. Width			0
Pavement		30	24
Shoulder	1		2
Traffic Volume			9,250 (2010)
Traffic Sta. ID			091613
Structure No.			N/A
Enlarged Views			

ROUTE 511 (South to North)

Mile Posts: 26.000 - 29.000



Pavement	
Shoulder	
Number of Lanes	
Speed Limit	
Street Name	



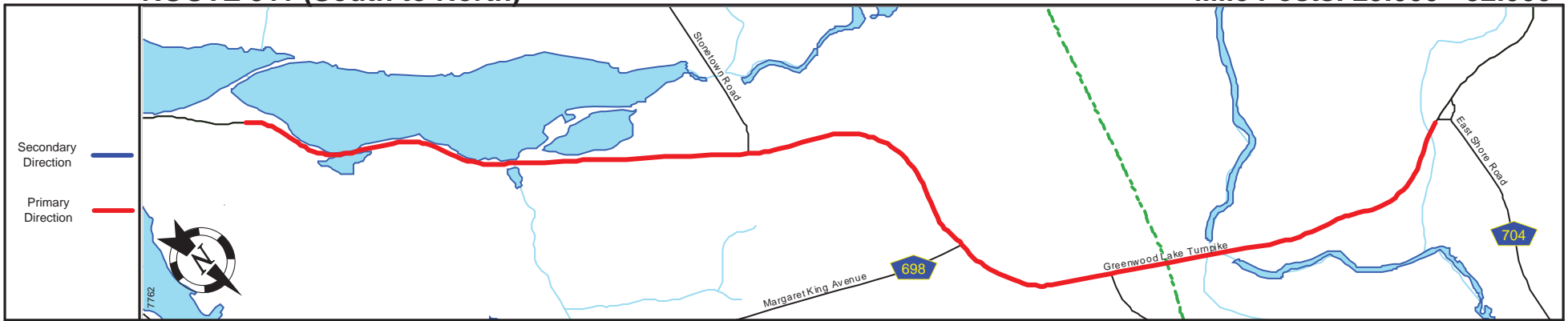
Street Name	Greenwood Lake Turnpike				
Jurisdiction	County				
Functional Class	Urban Principal Arterial			Urban Minor Arterial	
Federal Aid - NHS Sy	NHS			STP	
Control Section					
Speed Limit	50			45	
Number of Lanes	2				
Med. Type	None				
Med. Width	0				
Pavement	24				
Shoulder	1				
Traffic Volume	11,824,(2012)				
Traffic Sta. ID	2-5405				
Structure No.	N/A	N/A	N/A	N/A	N/A
Enlarged Views					

SRI = 0000511__

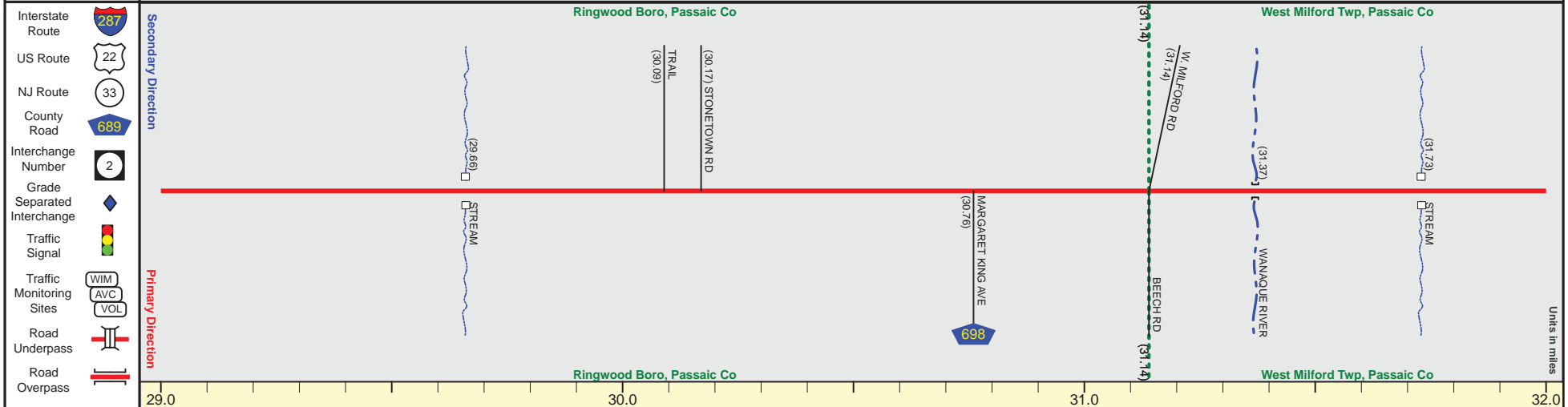
Date last inventoried: July 2012

ROUTE 511 (South to North)

Mile Posts: 29.000 - 32.000



Pavement	
Shoulder	
Number of Lanes	
Speed Limit	
Street Name	



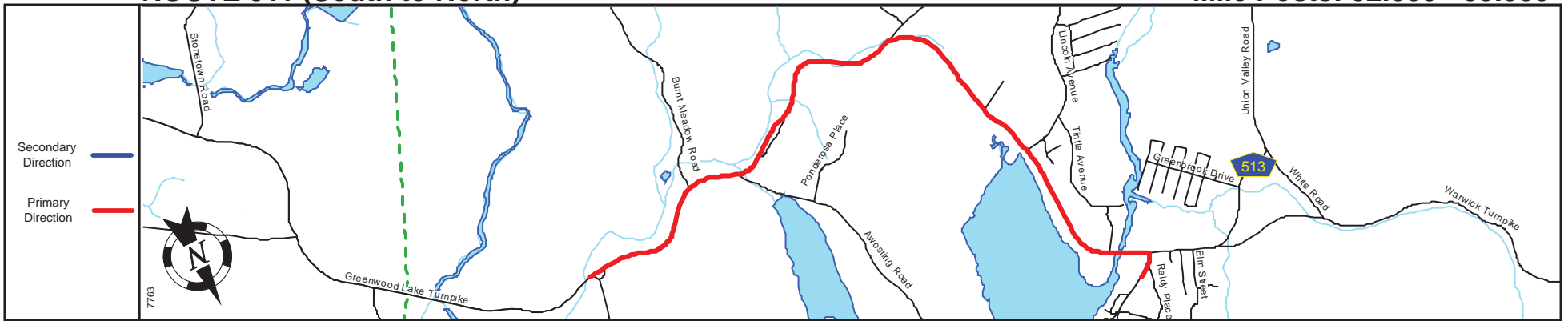
Street Name	Greenwood Lake Turnpike	
Jurisdiction	County	
Functional Class	Urban Minor Arterial	
Federal Aid - NHS Sy	STP	
Control Section		
Speed Limit	45	
Number of Lanes	2	
Med. Type	None	
Med. Width	0	
Pavement	24	
Shoulder	1	1
Traffic Volume		
Traffic Sta. ID		
Structure No.	N/A	N/A
Enlarged Views		

SRI = 0000511__

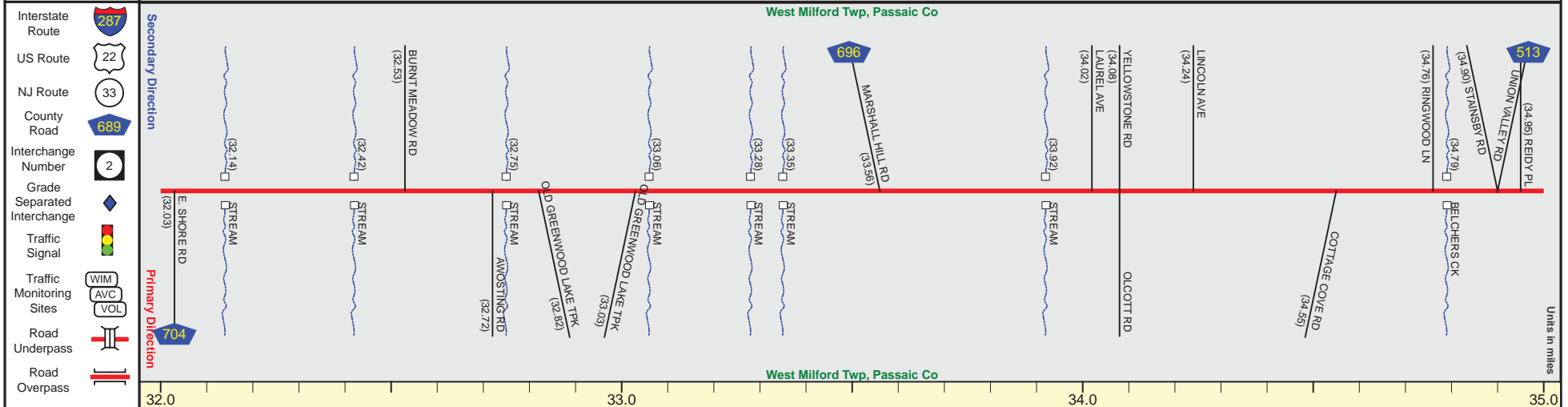
Date last inventoried: July 2012

ROUTE 511 (South to North)

Mile Posts: 32.000 - 35.000



Pavement	
Shoulder	
Number of Lanes	
Speed Limit	
Street Name	

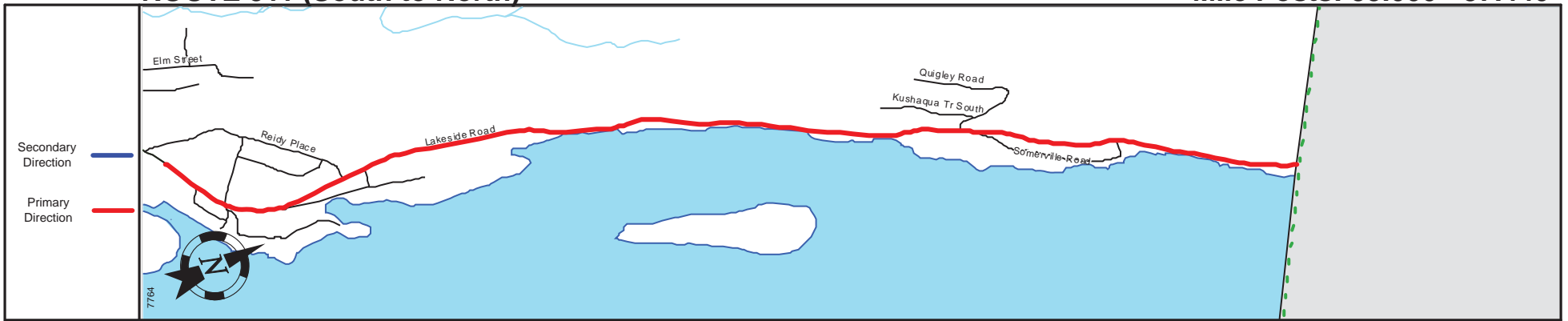


SRI = 0000511__

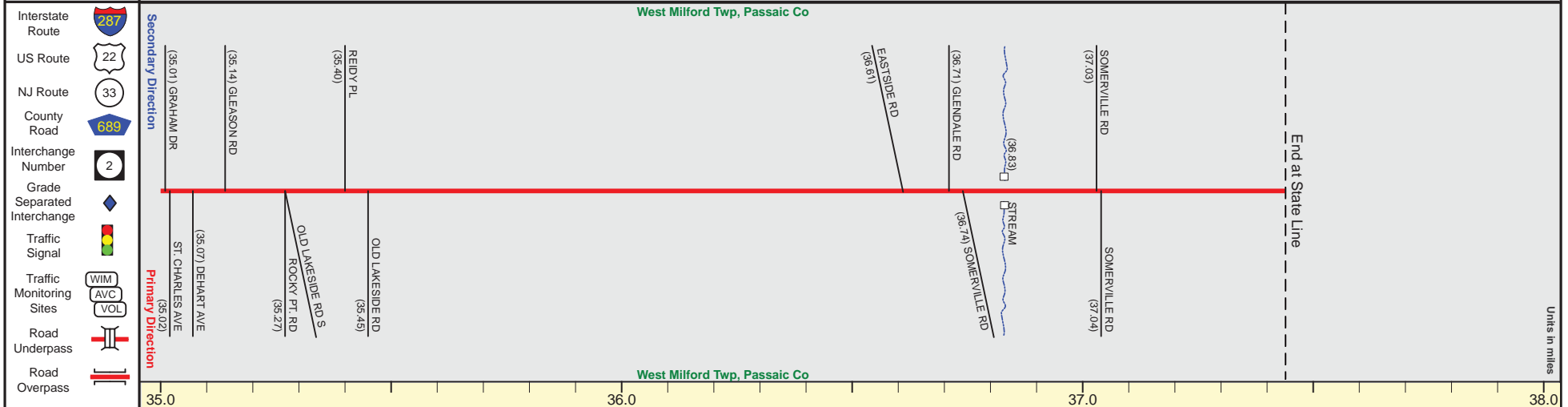
Date last inventoried: July 2012

ROUTE 511 (South to North)

Mile Posts: 35.000 - 37.440



Pavement	
Shoulder	
Number of Lanes	
Speed Limit	
Street Name	



Street Name	Lakeside Road
Jurisdiction	County
Functional Class	Urban Minor Arterial
Federal Aid - NHS Sy	STP
Control Section	
Speed Limit	40 + 45
Number of Lanes	2
Med. Type	None
Med. Width	0
Pavement	24
Shoulder	2
Traffic Volume	4,037 (2012)
Traffic Sta. ID	2-5,408
Structure No.	N/A
Enlarged Views	

SRI = 0000511

Date last inventoried: July 2012