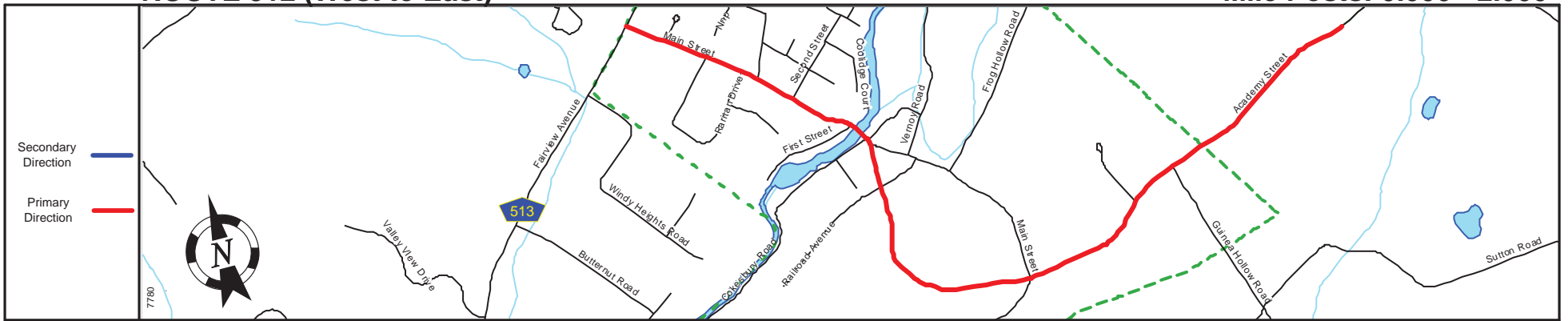
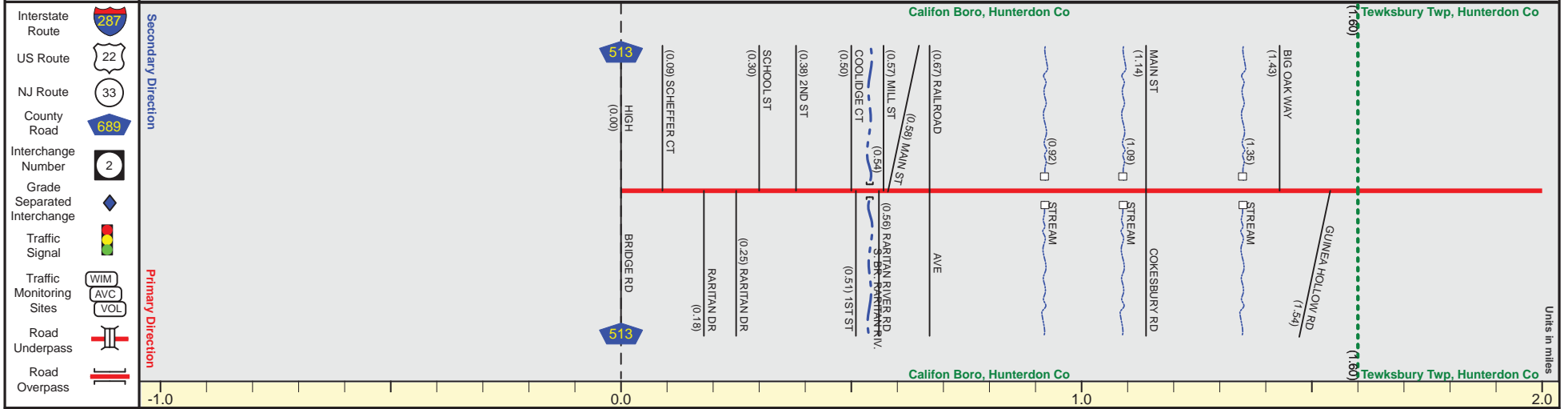


ROUTE 512 (West to East)

Mile Posts: 0.000 - 2.000



Pavement	
Shoulder	
Number of Lanes	
Speed Limit	
Street Name	



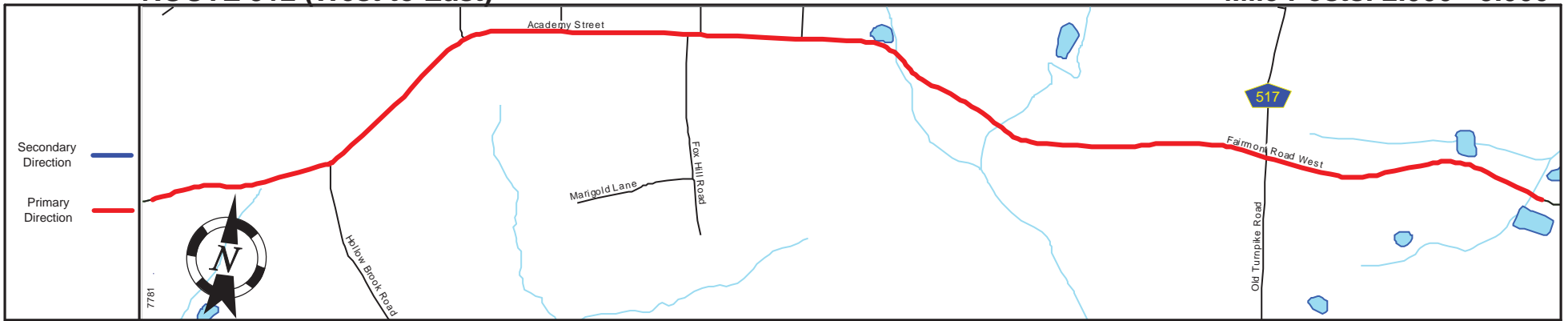
Street Name	Main Street	Academy Street
Jurisdiction	County	
Functional Class	Rural Major Collector	
Federal Aid - NHS Sy	STP	
Control Section	Begin Rt. 512 MF=0.00	
Speed Limit	25	30 35 50
Number of Lanes	2	
Med. Type	None	
Med. Width	0	
Pavement	22	
Shoulder	12 6	2 1
Traffic Volume	3,387 (2012)	
Traffic Sta. ID	091007	
Structure No.	N/A	N/A N/A N/A
Enlarged Views		

SRI = 0000512__

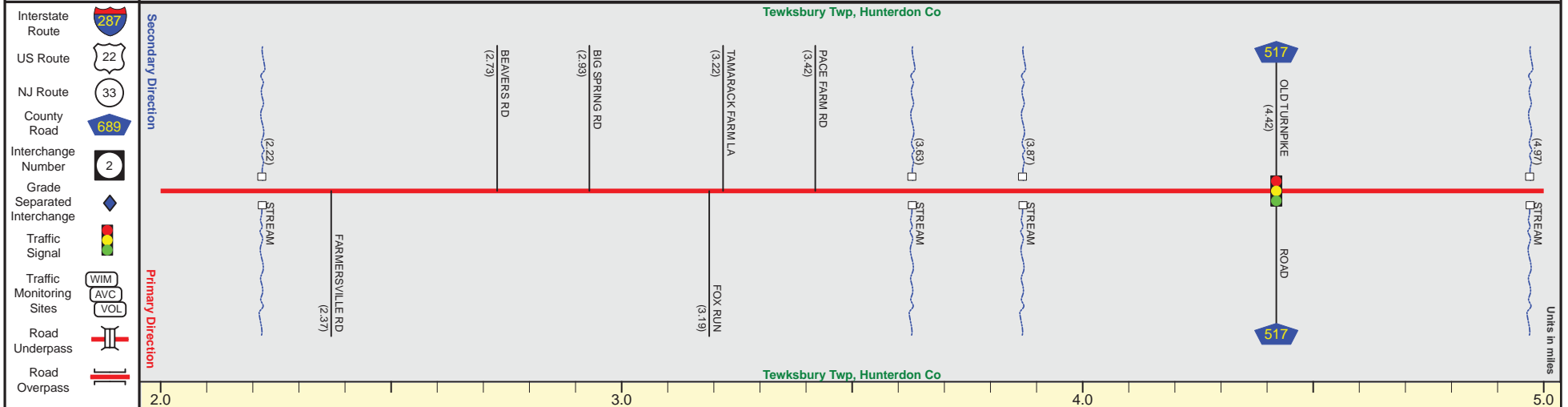
Date last inventoried: November 2012

ROUTE 512 (West to East)

Mile Posts: 2.000 - 5.000



Pavement	
Shoulder	
Number of Lanes	
Speed Limit	
Street Name	



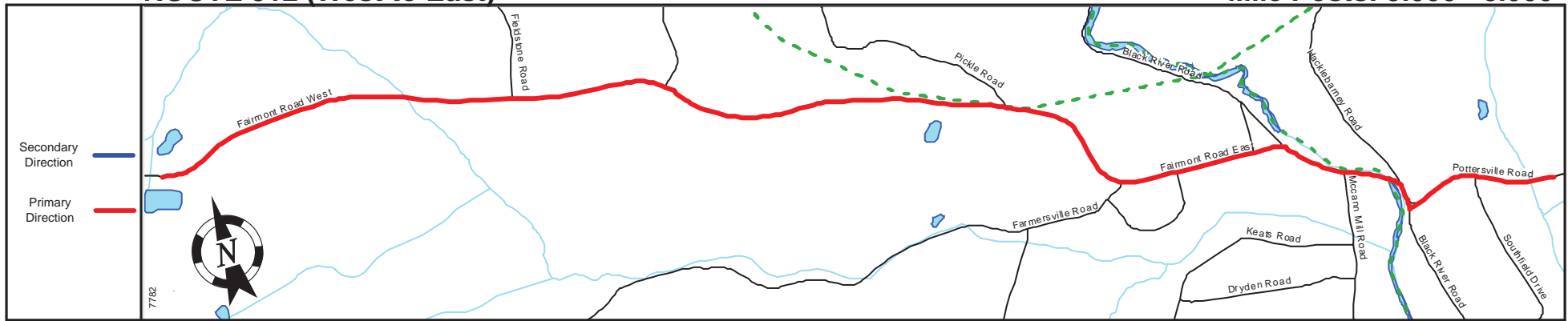
Street Name	Academy Street			Fairmont Road West	
Jurisdiction	County				
Functional Class	Rural Major Collector				
Federal Aid - NHS Sy	STP				
Control Section					
Speed Limit	50			45	
Number of Lanes				2	
Med. Type	None				
Med. Width	0				
Pavement	22			24	
Shoulder			1		4 2
Traffic Volume	4,108 (2011)			3,766 (2012)	
Traffic Sta. ID	1-4-410			091022	
Structure No.	N/A			N/A	N/A
Enlarged Views					

SRI = 0000512__

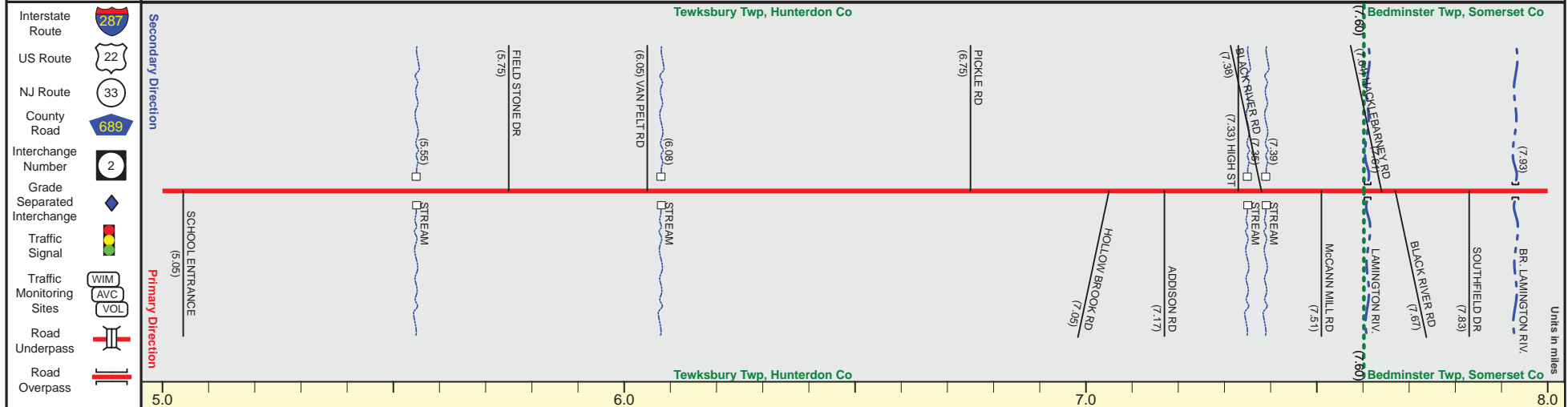
Date last inventoried: November 2012

ROUTE 512 (West to East)

Mile Posts: 5.000 - 8.000



Pavement	
Shoulder	
Number of Lanes	
Speed Limit	
Street Name	



Street Name	Fairmont Road West		Fairmont Road East		Pottersville Road		
Jurisdiction	County						
Functional Class	Rural Major Collector						
Federal Aid - NHS Sy	STP						
Control Section							
Speed Limit	45			+	35	+	45
Number of Lanes	2						
Med. Type	None						
Med. Width	0						
Pavement	24			+	22		
Shoulder	2					+	1
Traffic Volume							
Traffic Sta. ID							
Structure No.	N/A		N/A		N/A		N/A
Enlarged Views							

SRI = 0000512__

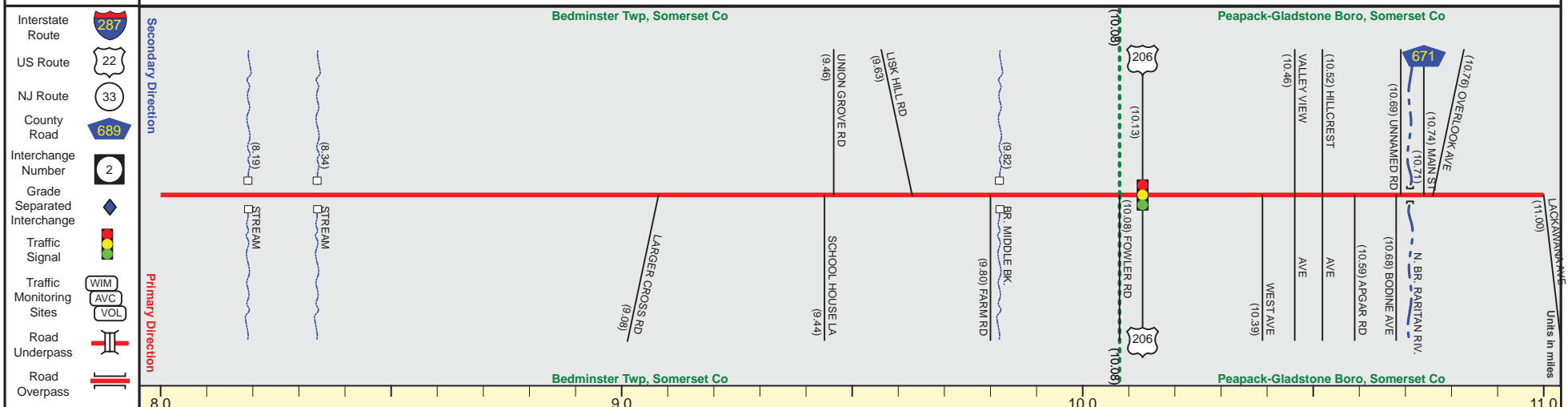
Date last inventoried: November 2012

ROUTE 512 (West to East)

Mile Posts: 8.000 - 11.000



Pavement	
Shoulder	
Number of Lanes	
Speed Limit	
Street Name	



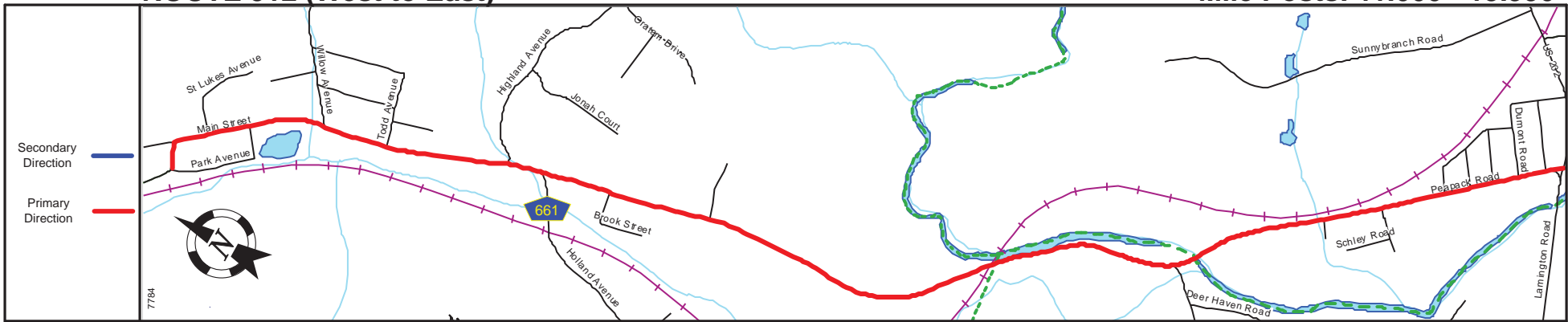
Street Name	Pottersville Road		Main Street	
Jurisdiction	County			
Functional Class	Rural Major Collector		Urban Major Collector	
Federal Aid - NHS Sy	STP			
Control Section				
Speed Limit	45		35	
Number of Lanes	2		30	
Med. Type	None			
Med. Width	0			
Pavement	22		30	
Shoulder	1	2	4	0
Traffic Volume			3,483 (2012)	
Traffic Sta. ID			091209	
Structure No.	N/A	N/A	N/A	
Enlarged Views				

SRI = 0000512__

Date last inventoried: November 2012

ROUTE 512 (West to East)

Mile Posts: 11.000 - 13.990



Pavement	
Shoulder	
Number of Lanes	
Speed Limit	
Street Name	

Interstate Route 287 US Route 22 NJ Route 33 County Road 689 Interchange Number 2 Grade Separated Interchange Traffic Signal Traffic Monitoring Sites Road Underpass Road Overpass 	Secondary Direction Primary Direction 	Peapack-Gladstone Boro, Somerset Co Bedminster Twp, Somerset Co Far Hills Boro, Somerset Co	11.0 12.0 13.0 14.0
--	--	---	------------------------------

Street Name	Main Street			Peapack Road	
Jurisdiction	County				
Functional Class	Urban Major Collector				
Federal Aid - NHS Sy	STP				
Control Section					
Speed Limit	30	25	35	45	40
Number of Lanes	2				
Med. Type	None				
Med. Width	0				
Pavement	30	34			40
Shoulder	2	0	2		4
Traffic Volume	6,004 (2012)				
Traffic Sta. ID	091807				
Structure No.	N/A				
Enlarged Views					

SRI = 0000512__

Date last inventoried: November 2012

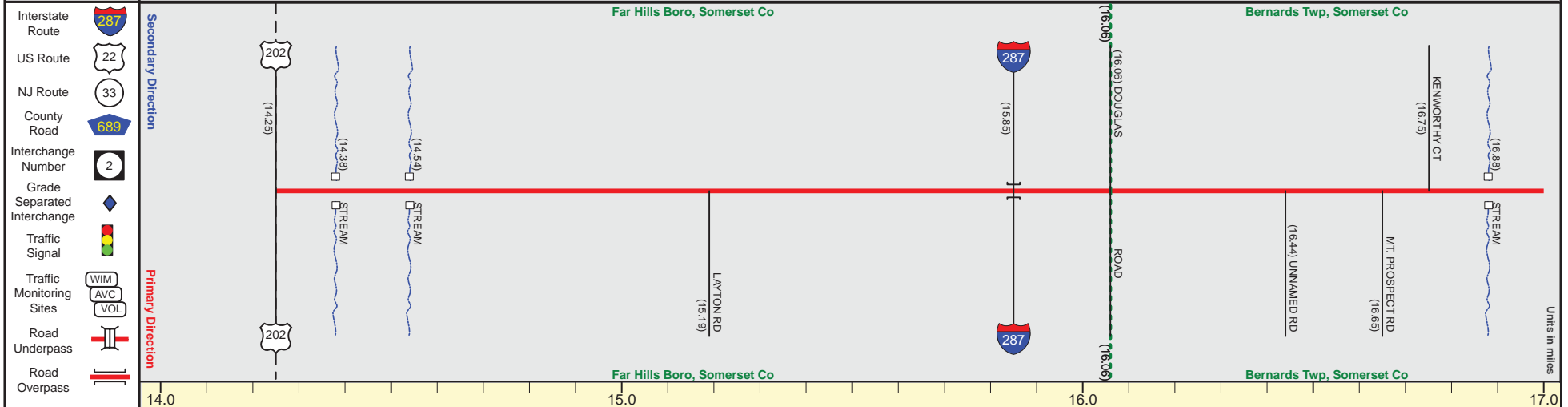
MP 13.99 = Bedmin. Coinc. With Rte 202. See US 202 MP 32.60-32.88

ROUTE 512 (West to East)

Mile Posts: 14.250 - 17.000



Pavement	
Shoulder	
Number of Lanes	
Speed Limit	
Street Name	



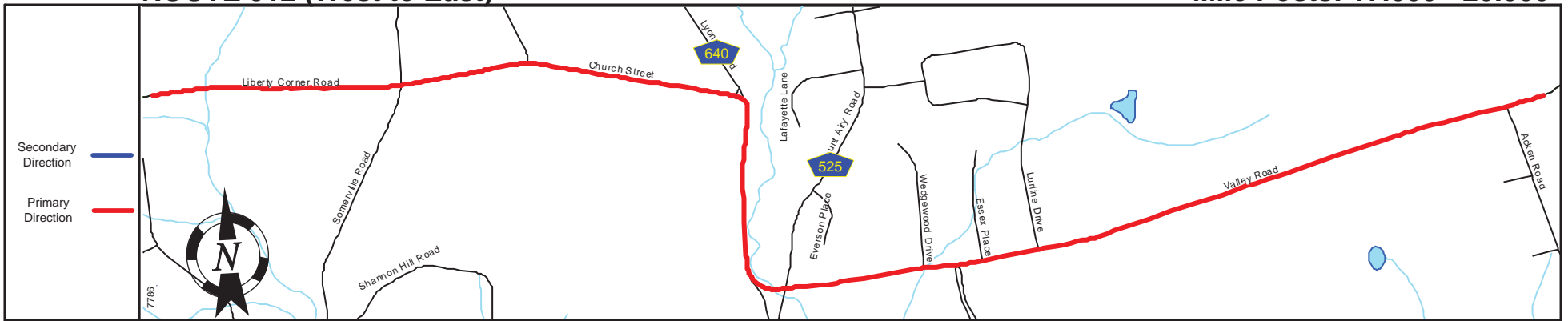
Street Name	Liberty Corner Road	
Jurisdiction	County	
Functional Class	Urban Major Collector	
Federal Aid - NHS Sy	STP	
Control Section		
Speed Limit	40	45
Number of Lanes	2	
Med. Type	None	
Med. Width	0	
Pavement	20	
Shoulder	2	1
Traffic Volume		
Traffic Sta. ID		
Structure No.	N/A	1815159,160
Enlarged Views		

SRI = 0000512__

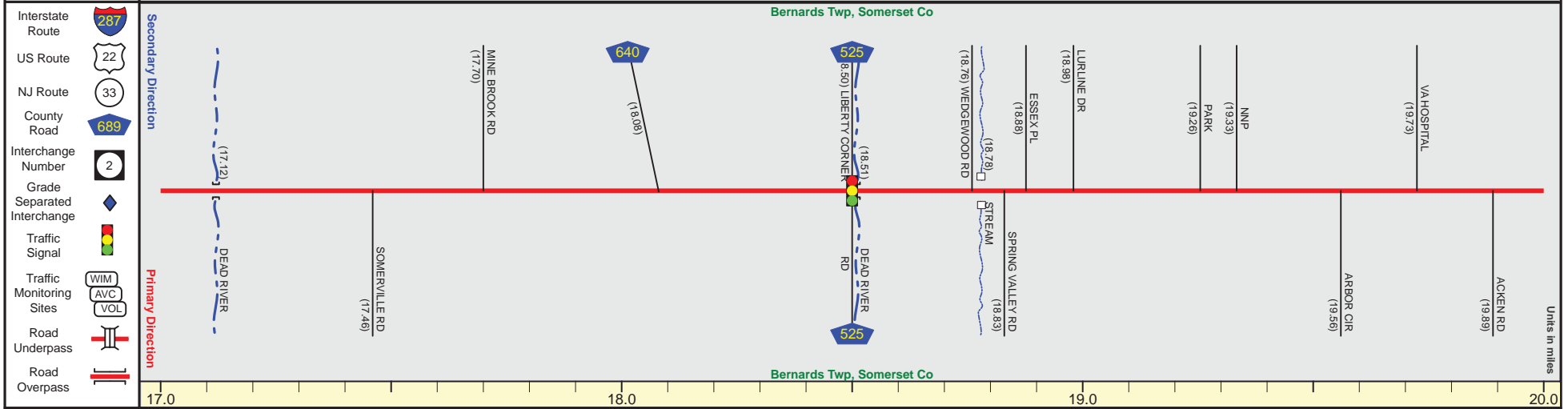
Date last inventoried: November 2012

ROUTE 512 (West to East)

Mile Posts: 17.000 - 20.000



Pavement	
Shoulder	
Number of Lanes	
Speed Limit	
Street Name	



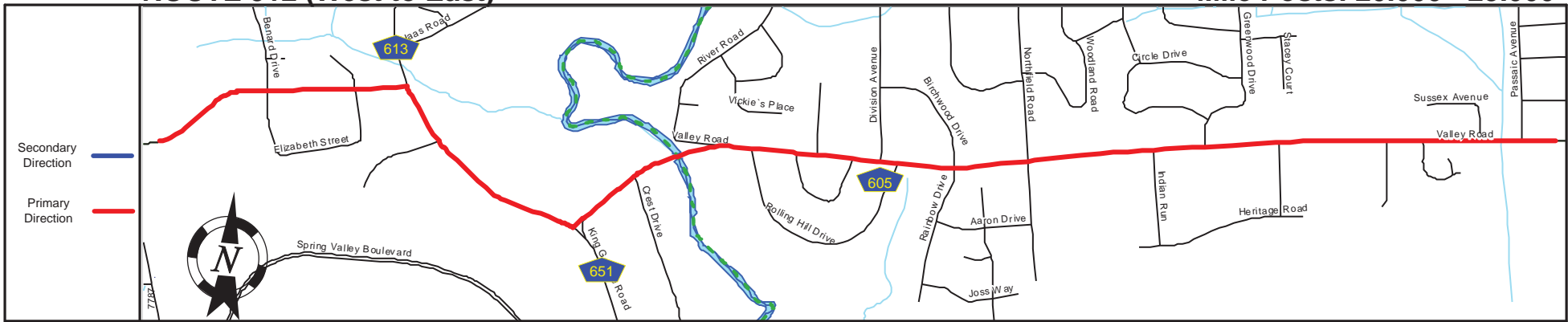
Street Name	Liberty Corner Road	Church Street	Valley Road
Jurisdiction	County		
Functional Class	Urban Major Collector		Urban Minor Arterial
Federal Aid - NHS Sy	STP		
Control Section			
Speed Limit	45	40	35
Number of Lanes	2		4
Med. Type	None		
Med. Width	0		
Pavement	20	24	48
Shoulder	1	4	2
Traffic Volume	11,668 (2012)		
Traffic Sta. ID	091805		
Structure No.	N/A	N/A	N/A
Enlarged Views			

SRI = 0000512__

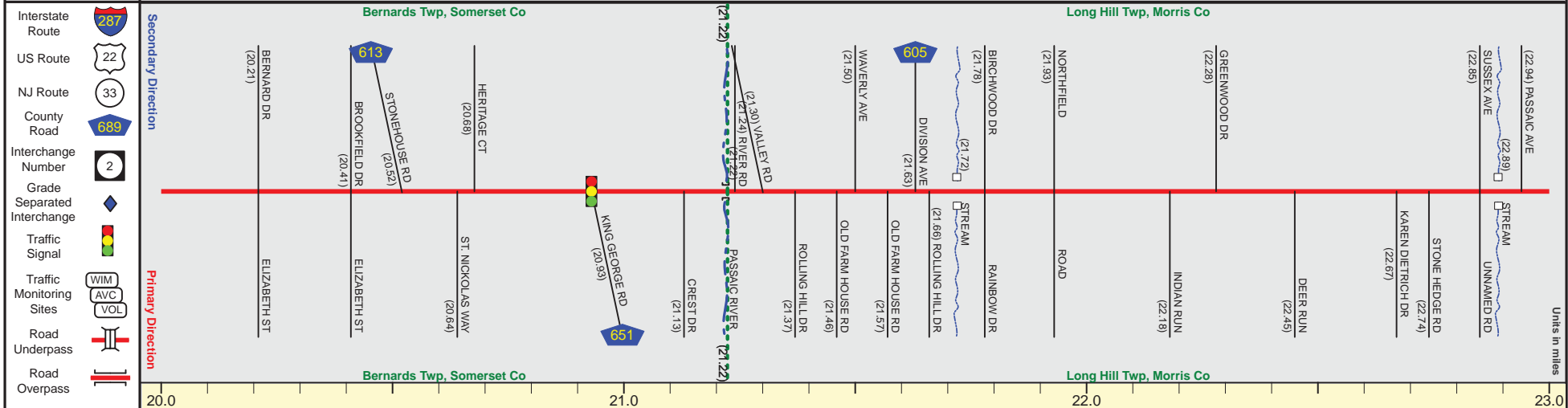
Date last inventoried: November 2012

ROUTE 512 (West to East)

Mile Posts: 20.000 - 23.000



Pavement	
Shoulder	
Number of Lanes	
Speed Limit	
Street Name	



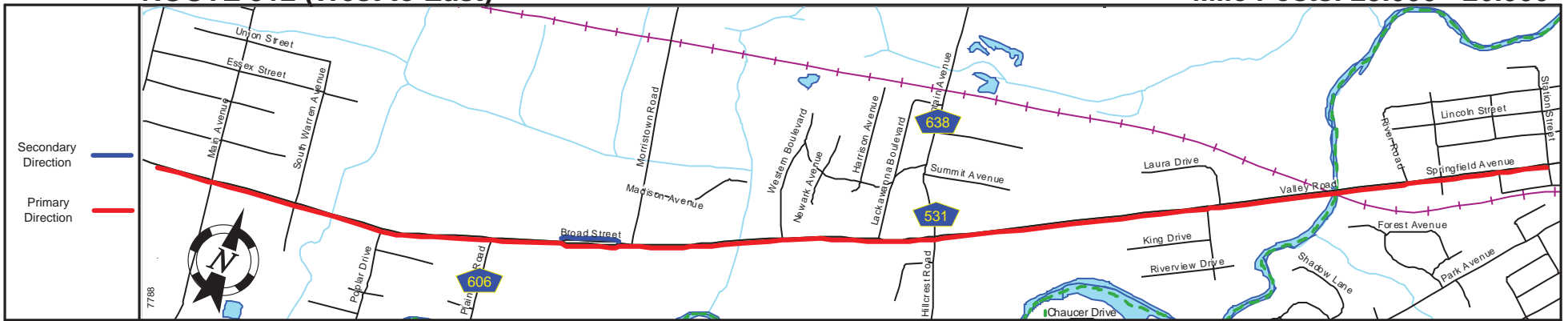
Street Name	Valley Road			
Jurisdiction	County			
Functional Class	Urban Minor Arterial			
Federal Aid - NHS Sy	STP			
Control Section				
Speed Limit	40			35
Number of Lanes	2			
Med. Type	None			
Med. Width	0			
Pavement	24	32	24	32
Shoulder	2	0	4	0
Traffic Volume	10,317, (2013)			
Traffic Sta. ID	131801			
Structure No.	N/A		N/A	
Enlarged Views				

SRI = 0000512__

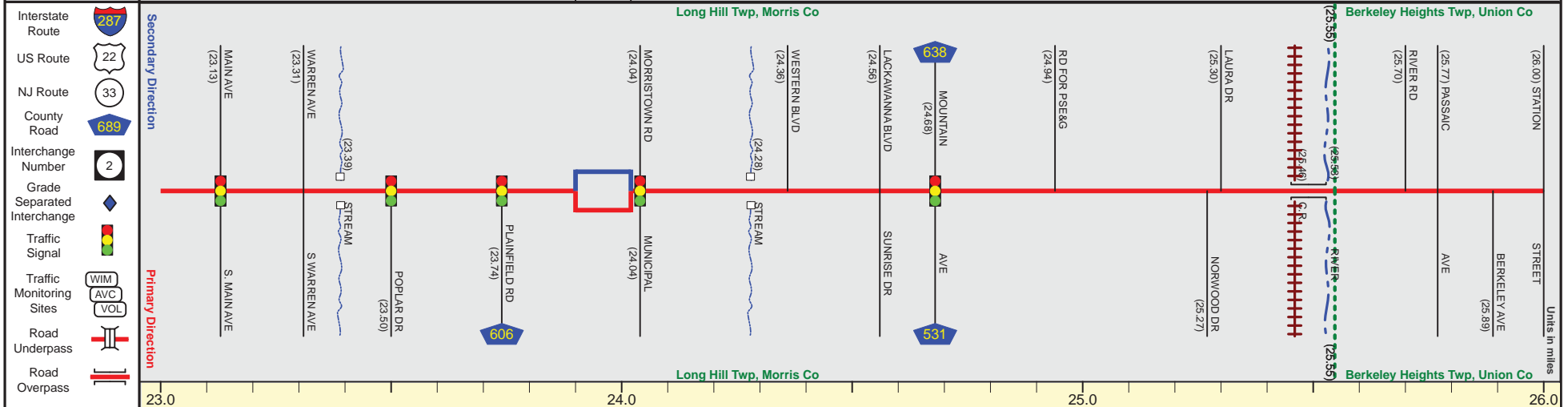
Date last inventoried: November 2012

ROUTE 512 (West to East)

Mile Posts: 23.000 - 26.000



Pavement	24
Shoulder	4
Number of Lanes	1
Speed Limit	35
Street Name	Broad Street



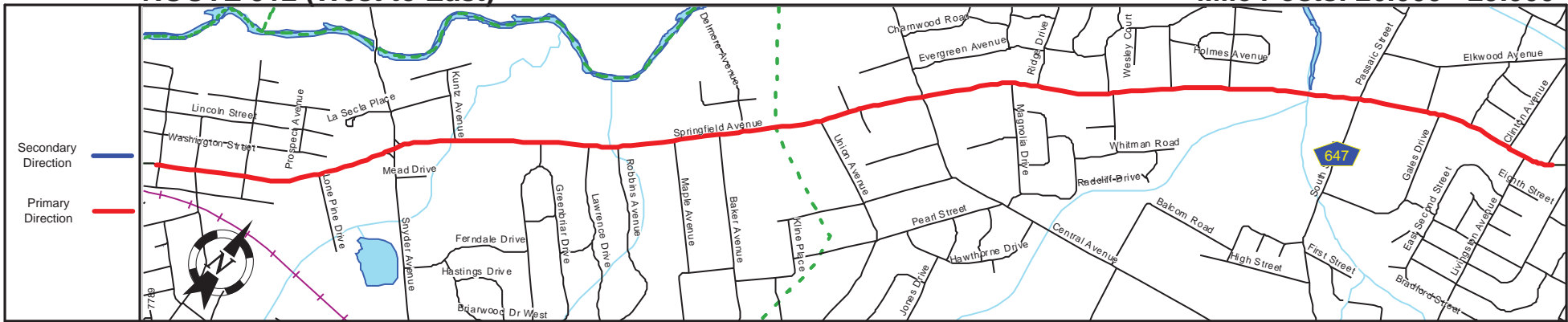
Street Name	Valley Road										Springfield Avenue			
Jurisdiction	County													
Functional Class	Urban Minor Arterial													
Federal Aid - NHS Sy	STP													
Control Section														
Speed Limit	35										40			
Number of Lanes	2		1				2							
Med. Type	None		Curbed				None							
Med. Width	0		VAR				0							
Pavement	24		40		24	34	28		40		24		40	
Shoulder	2			0				4			1			0
Traffic Volume											9,500 (2010)			
Traffic Sta. ID											092009			
Structure No.	N/A										N/A, N/A			
Enlarged Views														

SRI = 0000512__

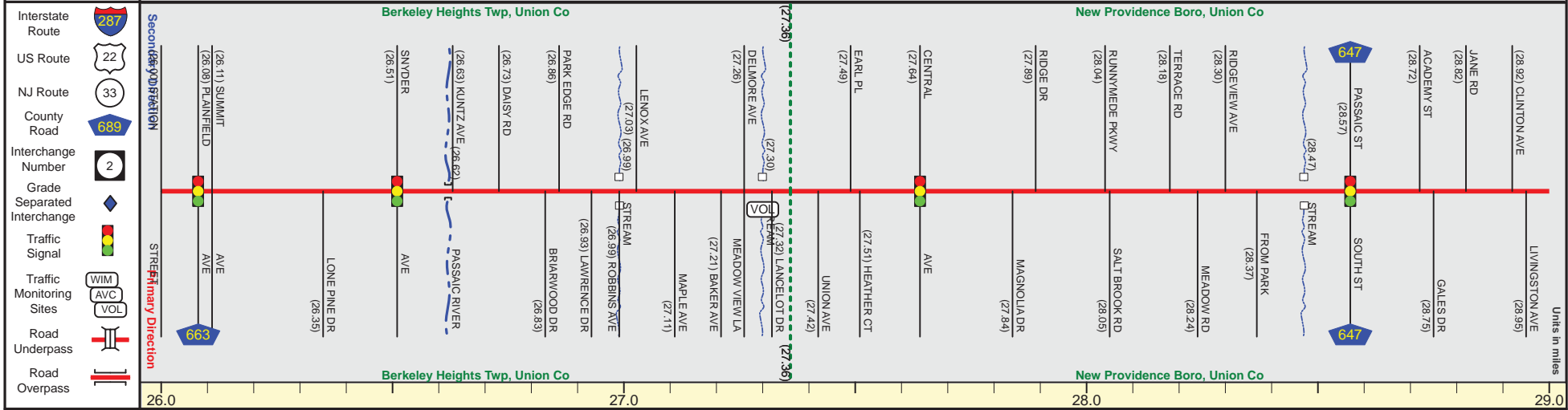
Date last inventoried: November 2012

ROUTE 512 (West to East)

Mile Posts: 26.000 - 29.000



Pavement	
Shoulder	
Number of Lanes	
Speed Limit	
Street Name	



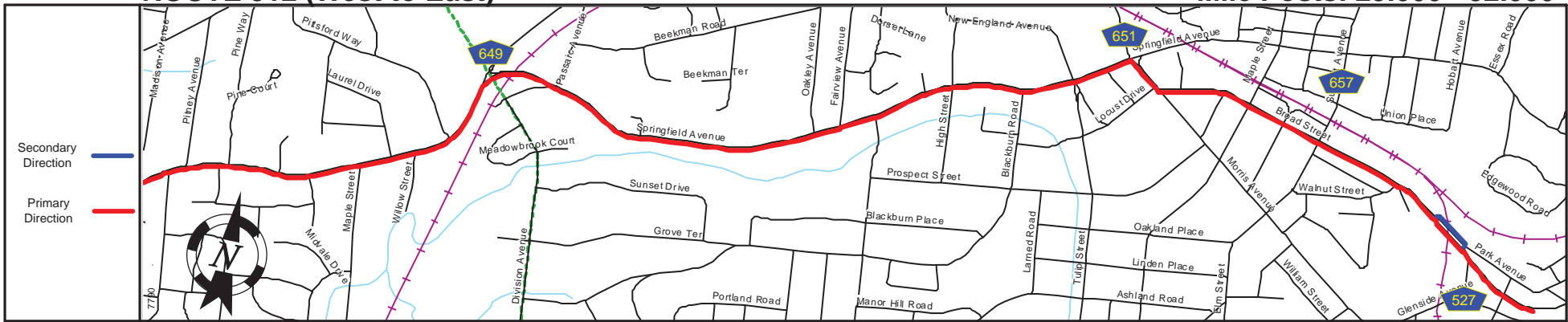
Street Name	Springfield Avenue			
Jurisdiction	County			
Functional Class	Urban Minor Arterial			
Federal Aid - NHS Sy	STP			
Control Section				
Speed Limit	40		35	
Number of Lanes	2			
Med. Type	None			
Med. Width	0			
Pavement	40	24	36	24
Shoulder	0	8	0	8
Traffic Volume	13,978 (2013)			
Traffic Sta. ID	3-1-116			
Structure No.	N/A	N/A	N/A	N/A
Enlarged Views				

SRI = 0000512__

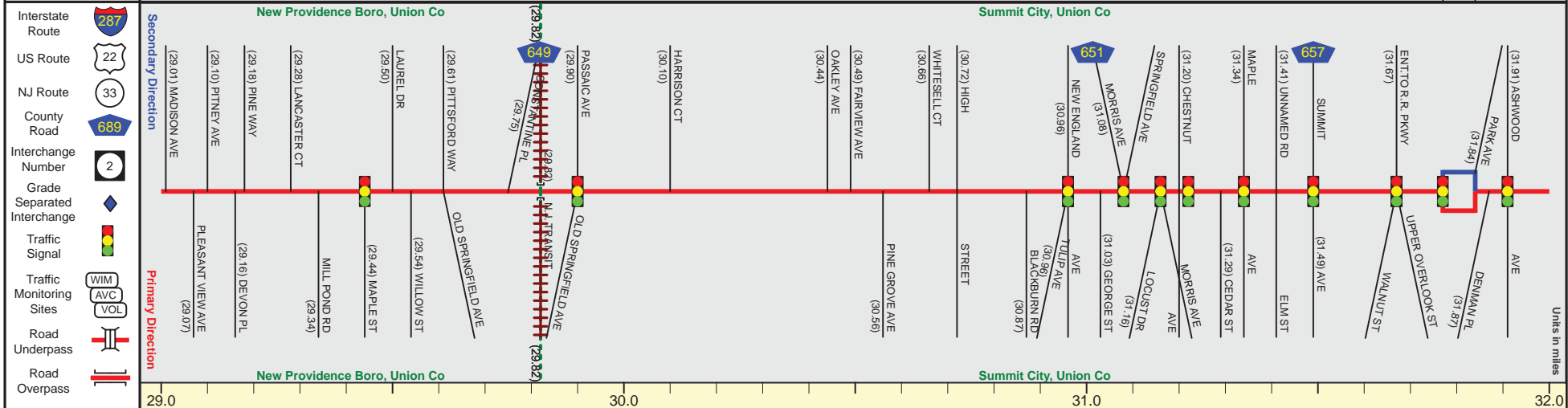
Date last inventoried: November 2012

ROUTE 512 (West to East)

Mile Posts: 29.000 - 32.000



Pavement	20
Shoulder	0
Number of Lanes	2
Speed Limit	30
Street Name	Broad Street



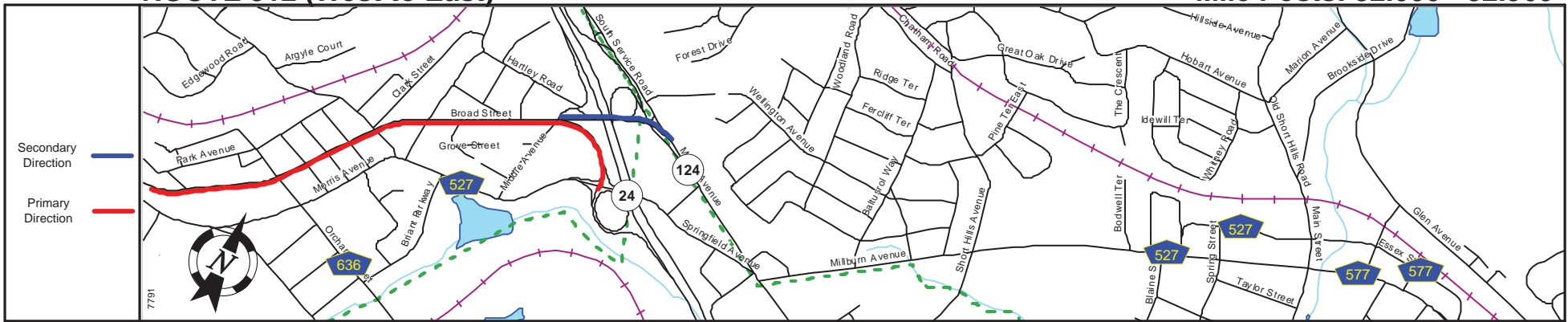
Street Name	Springfield Avenue		Morris Avenue	Broad Street	
Jurisdiction	County				
Functional Class	Urban Minor Arterial				
Federal Aid - NHS Sy	STP			IM - Transit Term.	
Control Section					
Speed Limit	35			30	
Number of Lanes	2			3	1 + 2
Med. Type	None			Curbed	None
Med. Width	0			8	0
Pavement	24	28	40	60	14 + 40
Shoulder	8	6	0	6	0
Traffic Volume					
Traffic Sta. ID					
Structure No.	N/A				
Enlarged Views					

SRI = 0000512__

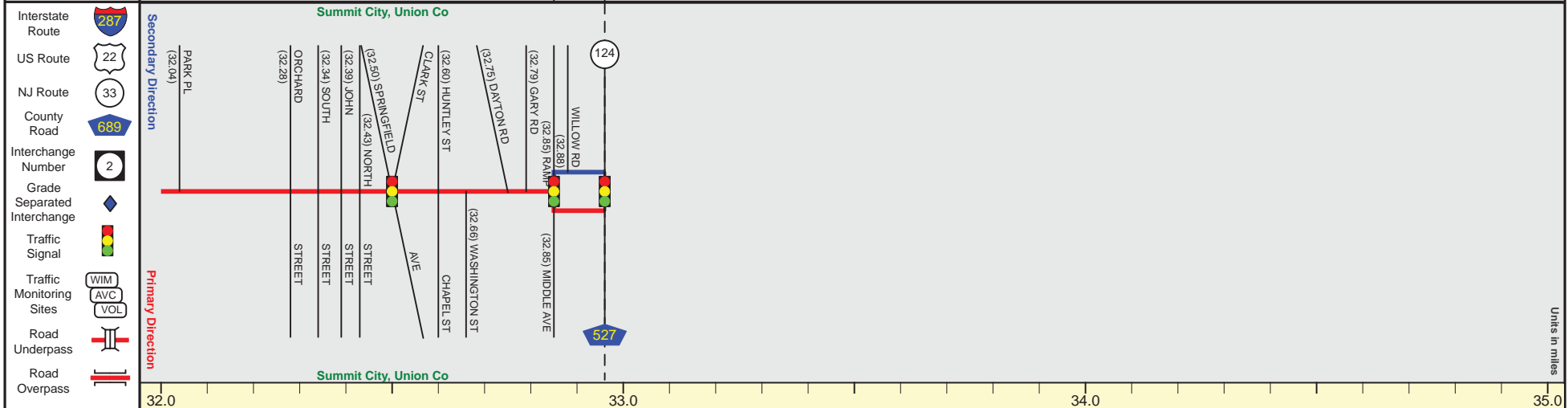
Date last inventoried: November 2012

ROUTE 512 (West to East)

Mile Posts: 32.000 - 32.960



Pavement	32
Shoulder	1
Number of Lanes	1
Speed Limit	40
Street Name	Broad Street



Street Name	Broad Street
Jurisdiction	County
Functional Class	Urban Minor Arterial
Federal Aid - NHS Sy	IM - Transit Term.
Control Section	
Speed Limit	30 + 40
Number of Lanes	2 + 1
Med. Type	None + Curbed
Med. Width	0 + VAR
Pavement	40 + 28
Shoulder	0
Traffic Volume	
Traffic Sta. ID	
Structure No.	
Enlarged Views	

SRI = 0000512__

Date last inventoried: November 2012