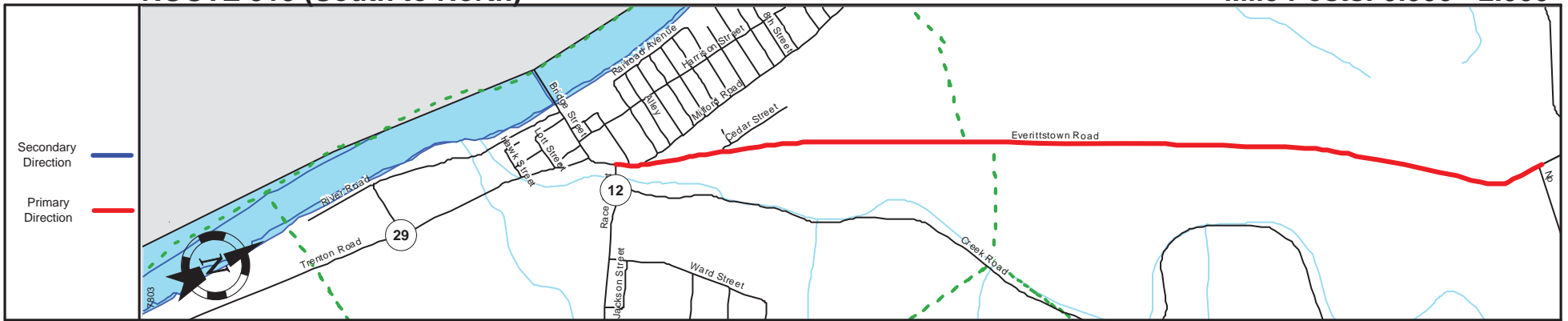
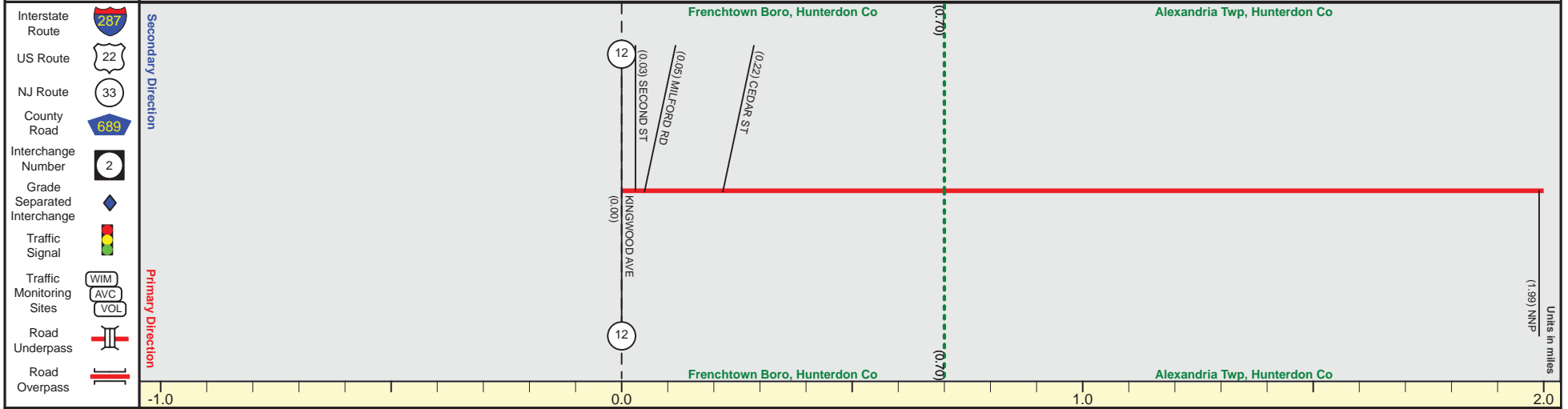


ROUTE 513 (South to North)

Mile Posts: 0.000 - 2.000



Pavement	
Shoulder	
Number of Lanes	
Speed Limit	
Street Name	



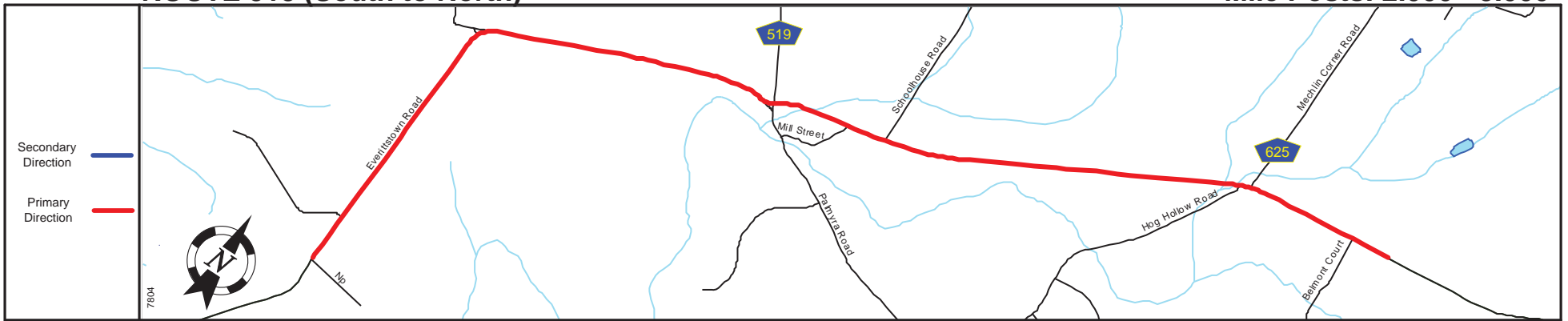
Street Name	Race Street	Everittstown Road		
Jurisdiction		County		
Functional Class	Urban Minor Arterial	Rural Minor Arterial		
Federal Aid - NHS Sy		STP		
Control Section				
Speed Limit	25	35	40	45
Number of Lanes			2	
Med. Type			None	
Med. Width			0	
Pavement	28		24	
Shoulder		1		2
Traffic Volume			2,478 (2012)	
Traffic Sta. ID			5-5402	
Structure No.				
Enlarged Views				

SRI = 0000513__

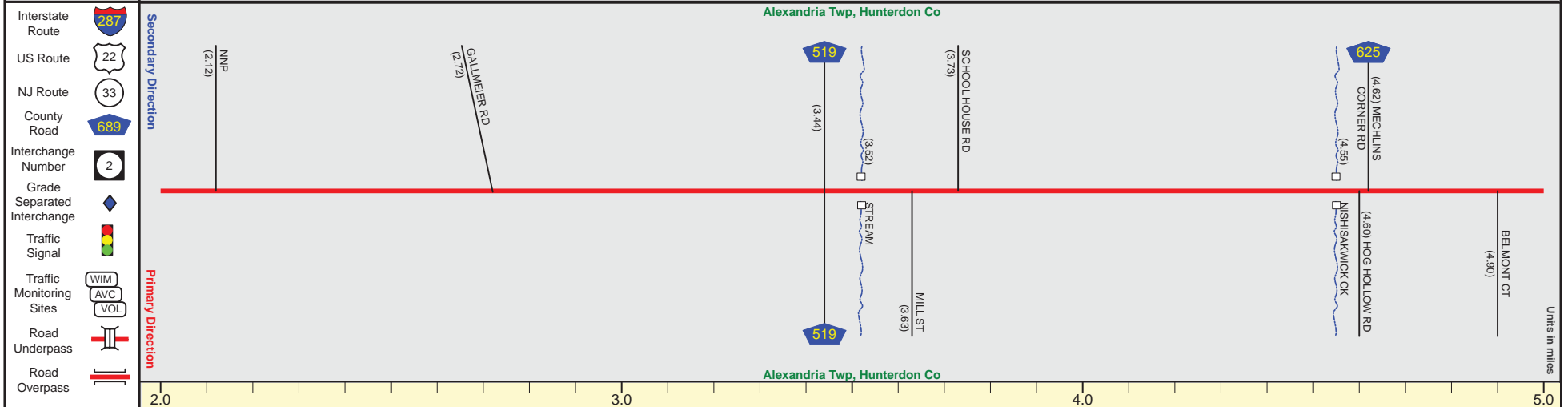
Date last inventoried: November 2012

ROUTE 513 (South to North)

Mile Posts: 2.000 - 5.000



Pavement	
Shoulder	
Number of Lanes	
Speed Limit	
Street Name	



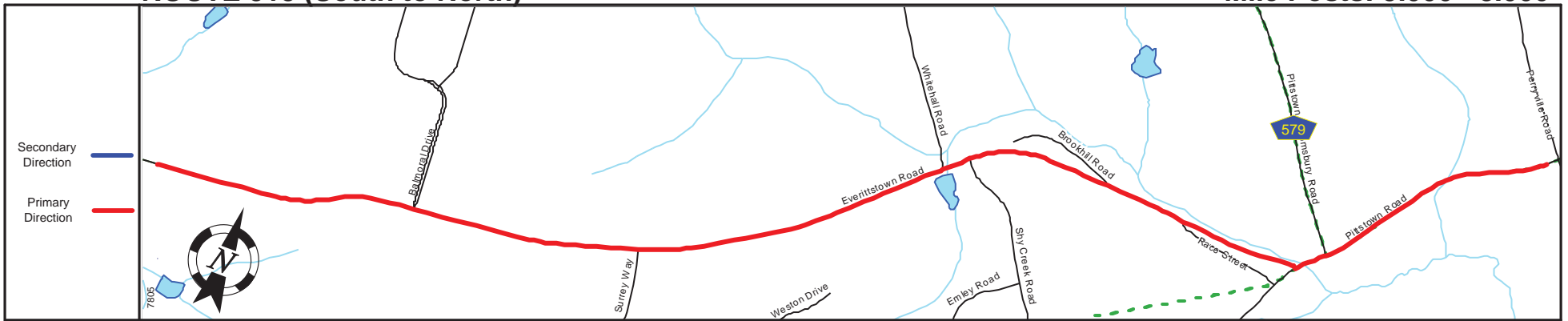
Street Name	Everittstown Road	
Jurisdiction	County	
Functional Class	Rural Minor Arterial	
Federal Aid - NHS Sy	STP	
Control Section		
Speed Limit	45	50
Number of Lanes	2	
Med. Type	None	
Med. Width	0	
Pavement	24	
Shoulder	2	6 4 2 8 4
Traffic Volume	3,931 (2014)	5,084 (2014)
Traffic Sta. ID	5-4-429	5-4-430
Structure No.	N/A	
Enlarged Views		

SRI = 0000513__

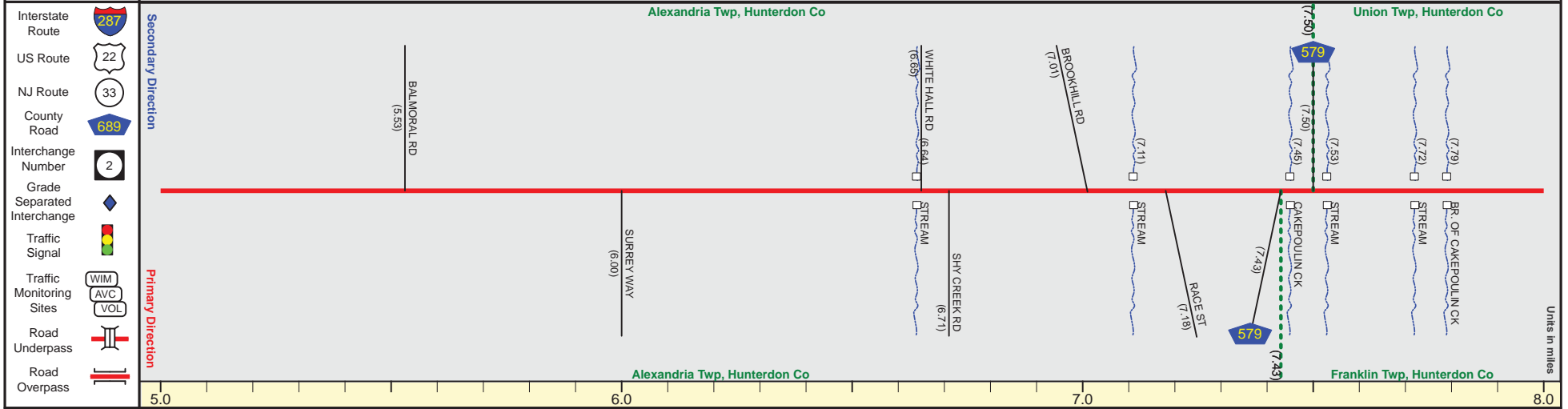
Date last inventoried: November 2012

ROUTE 513 (South to North)

Mile Posts: 5.000 - 8.000



Pavement	
Shoulder	
Number of Lanes	
Speed Limit	
Street Name	



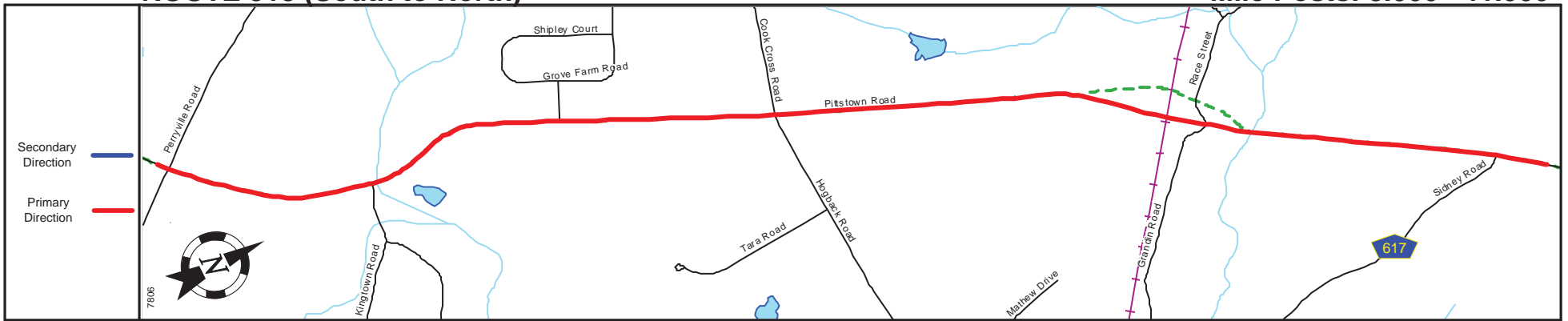
Street Name	Everittstown Road		Pittstown Road	
Jurisdiction	County			
Functional Class	Rural Minor Arterial			
Federal Aid - NHS Sy	STP			
Control Section				
Speed Limit	50		30	45
Number of Lanes	2			
Med. Type	None			
Med. Width	0			
Pavement	24		28	
Shoulder	4		1	4
Traffic Volume	7,765 (2012)			
Traffic Sta. ID	091p16			
Structure No.	N/A	N/A	N/A	N/A
Enlarged Views				

SRI = 0000513__

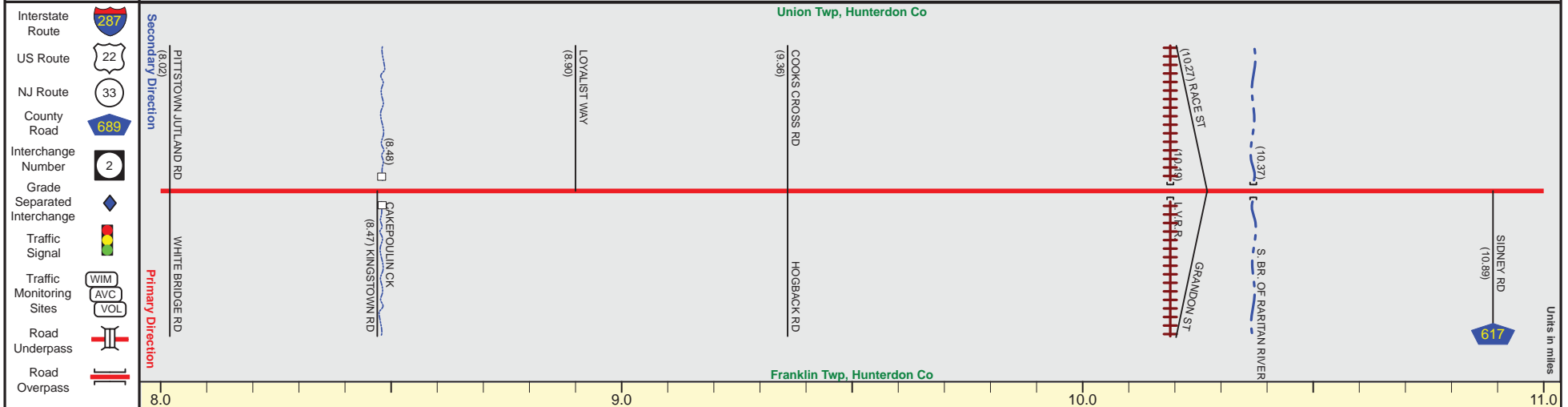
Date last inventoried: November 2012

ROUTE 513 (South to North)

Mile Posts: 8.000 - 11.000



Pavement	
Shoulder	
Number of Lanes	
Speed Limit	
Street Name	



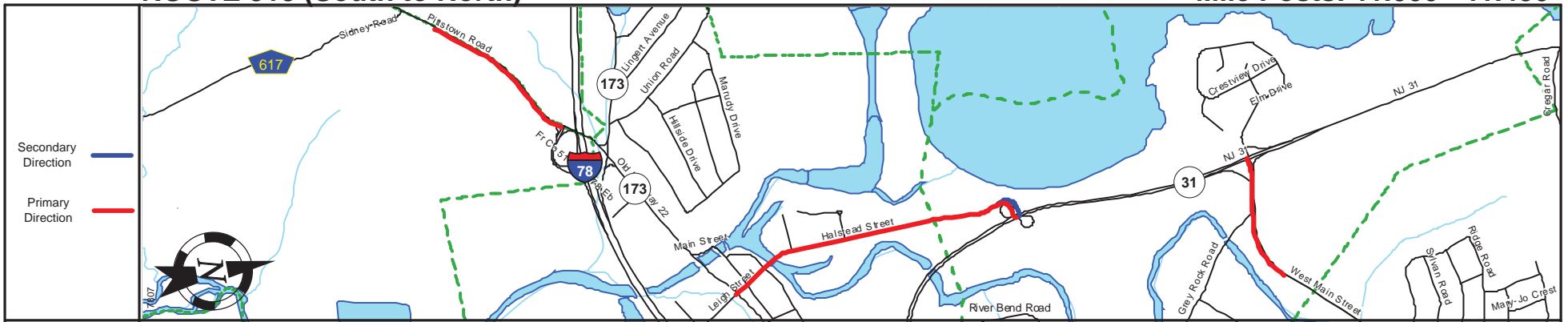
Street Name	Pittstown Road	
Jurisdiction	County	
Functional Class	Rural Minor Arterial	Urban Minor Arterial
Federal Aid - NHS Sy	STP	
Control Section		
Speed Limit	45	50
Number of Lanes	2	
Med. Type	None	
Med. Width	0	
Pavement	28	
Shoulder	4	2
Traffic Volume	10,756 (2012)	
Traffic Sta. ID	5D6C302	
Structure No.	N/A	N/A
Enlarged Views	See Enlarged View #60	

SRI = 0000513__

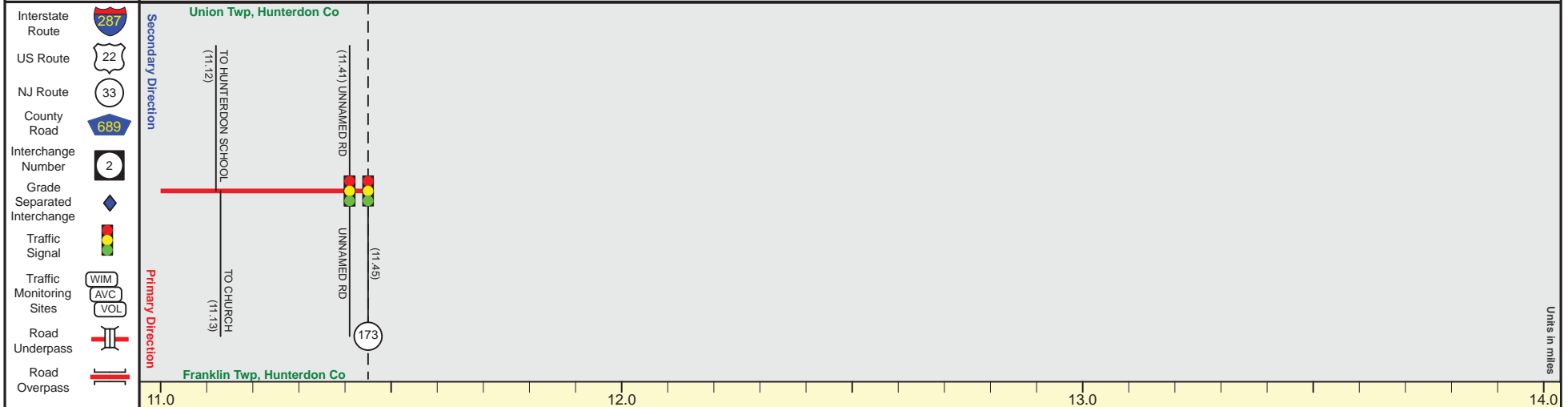
Date last inventoried: November 2012

ROUTE 513 (South to North)

Mile Posts: 11.000 - 11.450



Pavement	
Shoulder	
Number of Lanes	
Speed Limit	
Street Name	



Street Name	Pittstown Road	
Jurisdiction	County	
Functional Class	Urban Minor Arterial	
Federal Aid - NHS Sy	STP	
Control Section		
Speed Limit	50	
Number of Lanes	2	
Med. Type	None	
Med. Width	0	
Pavement	28	
Shoulder	2 + 10 + 6	
Traffic Volume	10,756 (2012)	
Traffic Sta. ID	5D6C302	
Structure No.		
Enlarged Views	See Enlarged View #60	

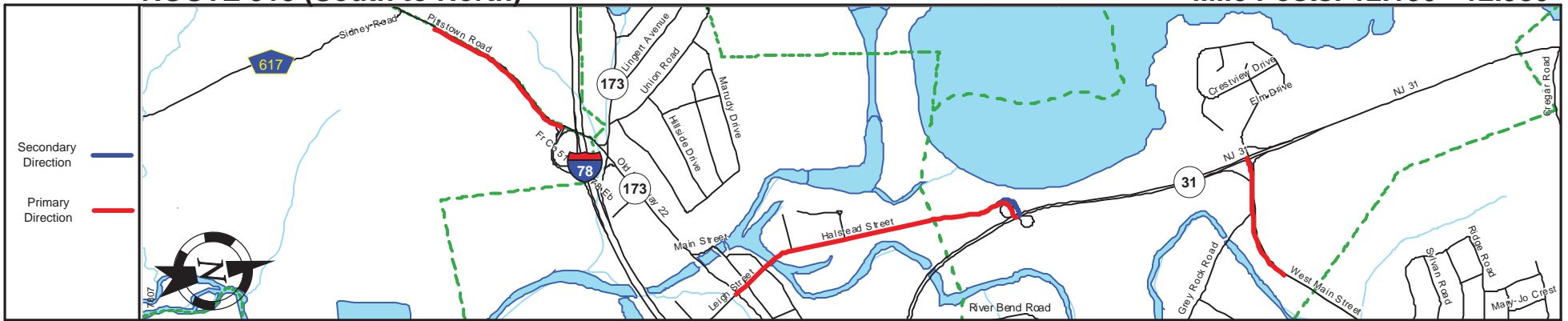
MP 11.45 = Begin Collc. With NJ 173 MF 12.98
 MP 11.45-12.13 See NJ 173 MF 12.98-13.7D

SRI = 0000513

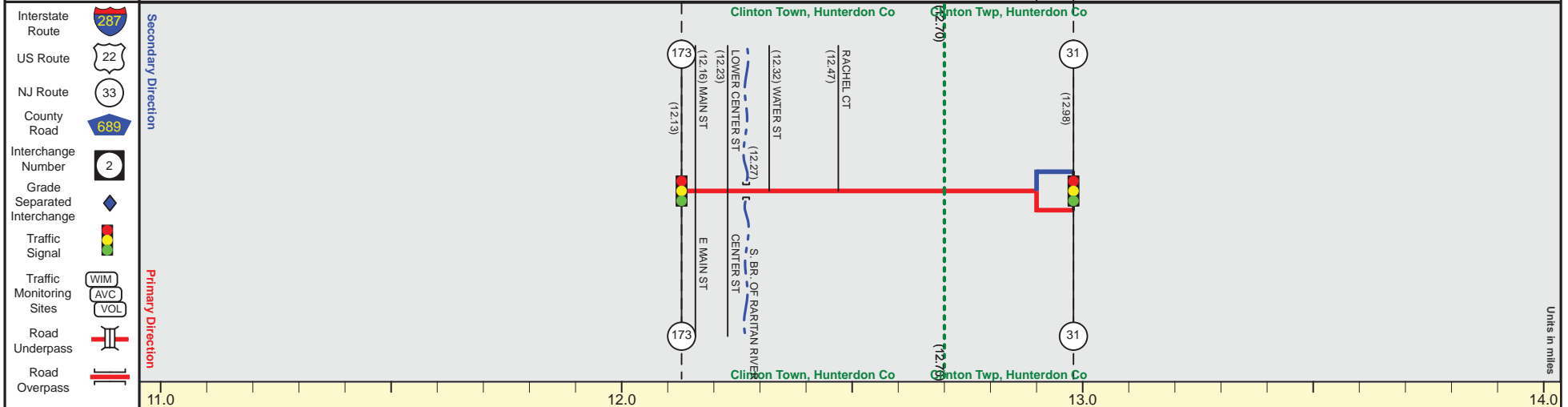
Date last inventoried: November 2012

ROUTE 513 (South to North)

Mile Posts: 12.130 - 12.980



Pavement	18
Shoulder	2
Number of Lanes	1
Speed Limit	25
Street Name	Halstead Street



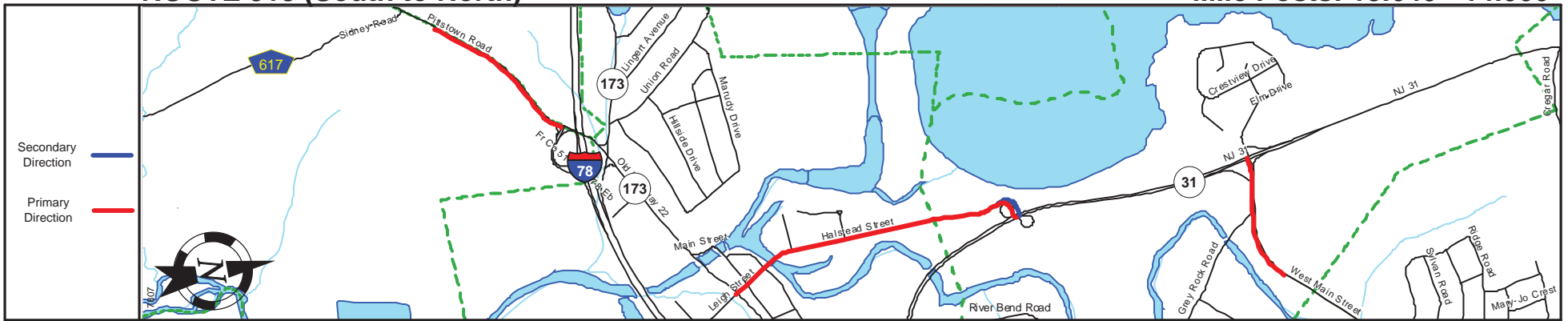
Street Name	Leigh Street	Halstead Street	
Jurisdiction		Municipal	
Functional Class		Urban Major Collector	
Federal Aid - NHS Sy		STP	
Control Section			
Speed Limit		25	
Number of Lanes		2	1
Med. Type		None	Curbed
Med. Width		0	6
Pavement	32	24	28
Shoulder	0	4	0
Traffic Volume		6,498 (2012)	
Traffic Sta. ID		091009	
Structure No.		N/A	
Enlarged Views			

SRI = 0000513__

Date last inventoried: November 2012

ROUTE 513 (South to North)

Mile Posts: 13.640 - 14.000



Pavement	
Shoulder	
Number of Lanes	
Speed Limit	
Street Name	

<ul style="list-style-type: none"> Interstate Route US Route NJ Route County Road Interchange Number Grade Separated Interchange Traffic Signal Traffic Monitoring Sites Road Underpass Road Overpass 	<p>Secondary Direction</p> <p>Primary Direction</p>	
---	---	--

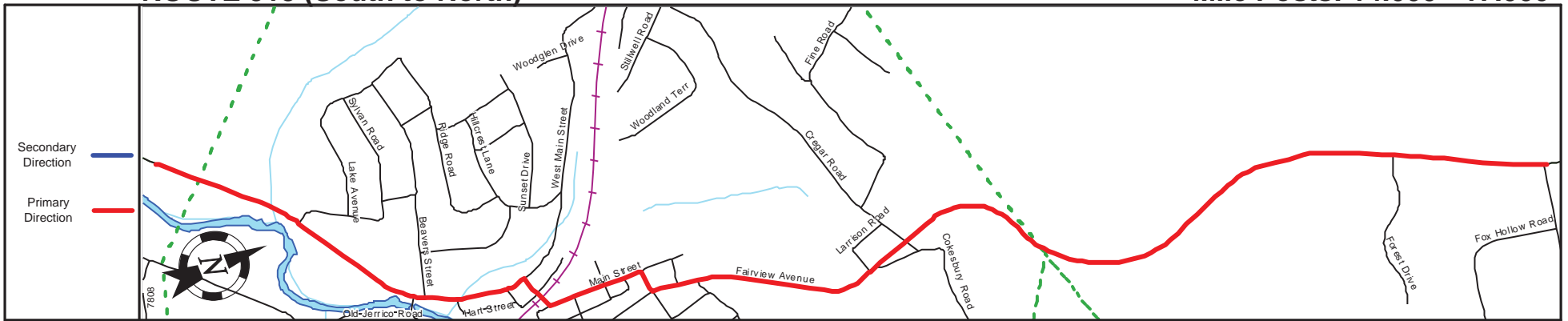
Street Name	West Main Street
Jurisdiction	Clinton Twp, Hunterdon Co
Functional Class	Urban Major Collector
Federal Aid - NHS Sy	STP
Control Section	
Speed Limit	NOT POSTED + 40
Number of Lanes	2
Med. Type	None
Med. Width	0
Pavement	24
Shoulder	4
Traffic Volume	
Traffic Sta. ID	
Structure No.	N/A
Enlarged Views	

SRI = 0000513

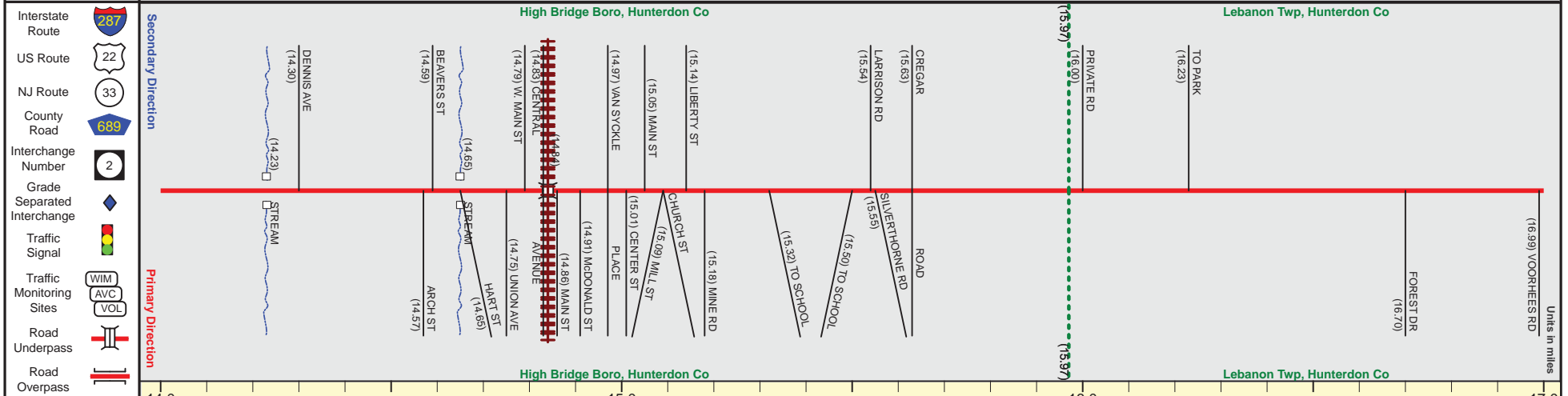
Date last inventoried: November 2012

ROUTE 513 (South to North)

Mile Posts: 14.000 - 17.000



Pavement	
Shoulder	
Number of Lanes	
Speed Limit	
Street Name	



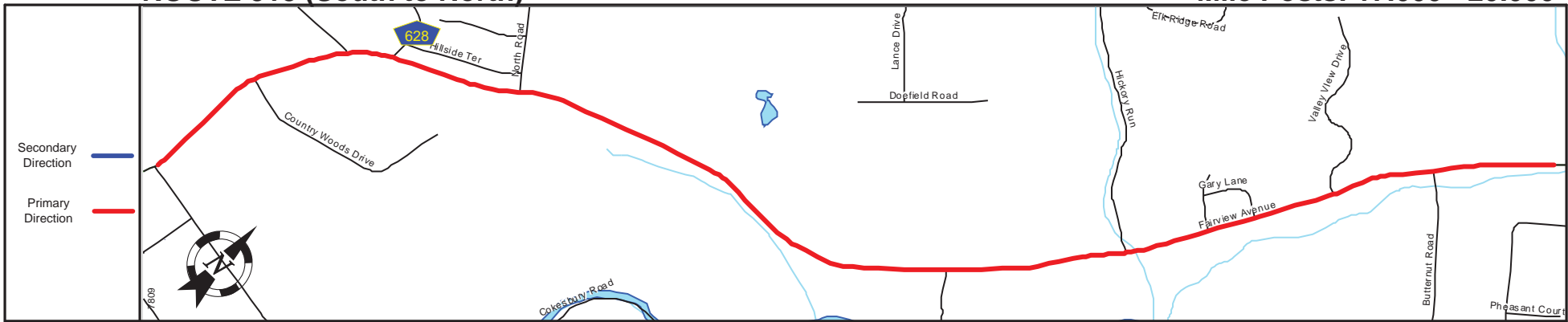
Street Name	West Main Street		Main Street		Fairview Avenue	
Jurisdiction	High Bridge Boro, Hunterdon Co		Lebanon Twp, Hunterdon Co		Lebanon Twp, Hunterdon Co	
Functional Class	Urban Major Collector		Urban Major Collector		Rural Major Collector	
Federal Aid - NHS Sy	STP		STP		STP	
Control Section	40		35		45	
Speed Limit	40		25		35	
Number of Lanes	2		3		2	
Med. Type	None		None		None	
Med. Width	0		0		0	
Pavement	24		26		24	
Shoulder	4		0		2	
Traffic Volume	5,587 (2012)		7,018 (2013)		6,773 (2013)	
Traffic Sta. ID	091D17		131002		131002	
Structure No.	N/A		N/A		N/A	
Enlarged Views	N/A		N/A		N/A	

SRI = 0000513__

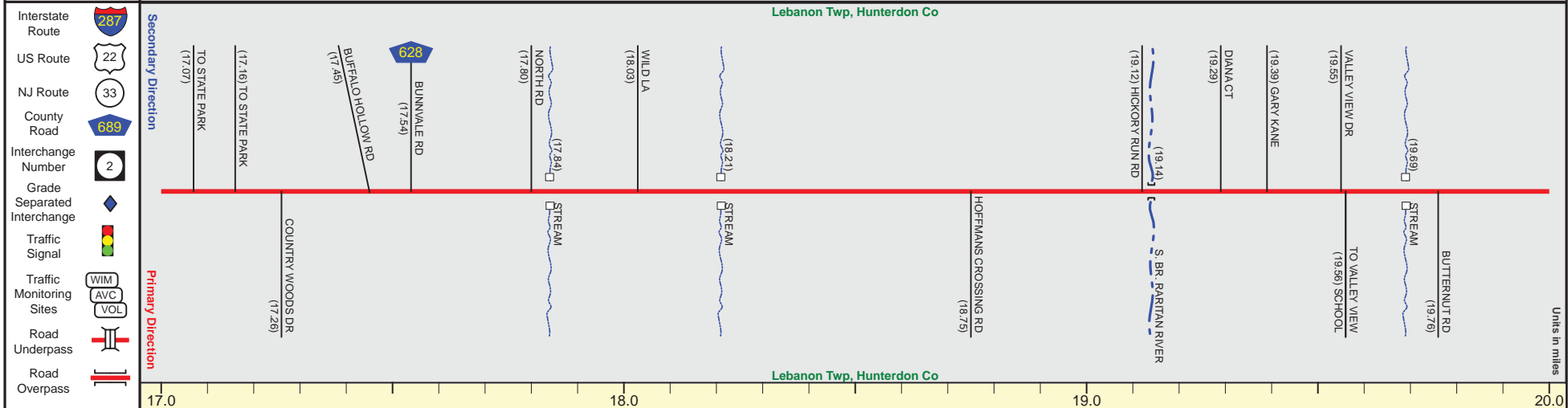
Date last inventoried: November 2012

ROUTE 513 (South to North)

Mile Posts: 17.000 - 20.000



Pavement	
Shoulder	
Number of Lanes	
Speed Limit	
Street Name	



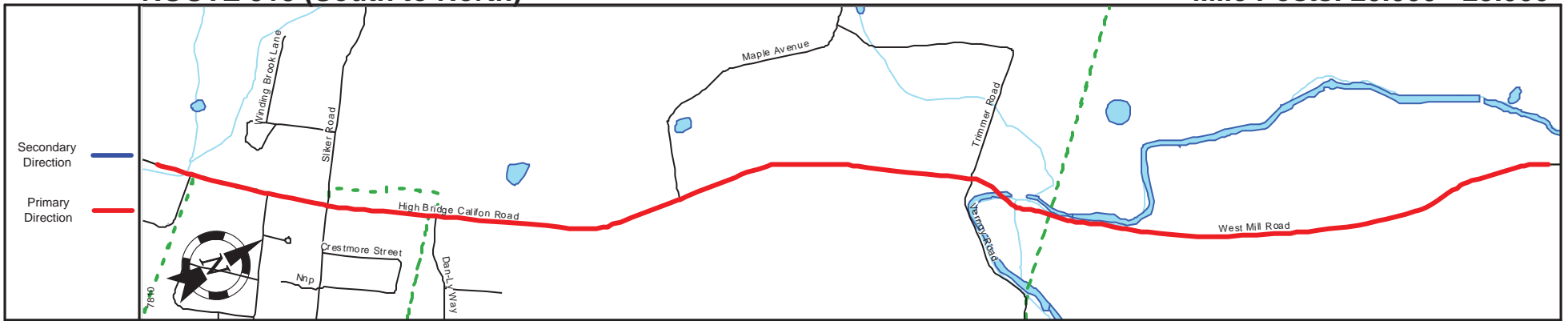
Street Name	Fairview Avenue	
Jurisdiction	County	
Functional Class	Rural Major Collector	
Federal Aid - NHS Sy	STP	
Control Section		
Speed Limit	45	40
Number of Lanes	2	
Med. Type	None	
Med. Width	0	
Pavement	24	
Shoulder	2	10
Traffic Volume	7,714 (2012)	
Traffic Sta. ID	091019	
Structure No.	N/A	N/A
Enlarged Views		

SRI = 0000513__

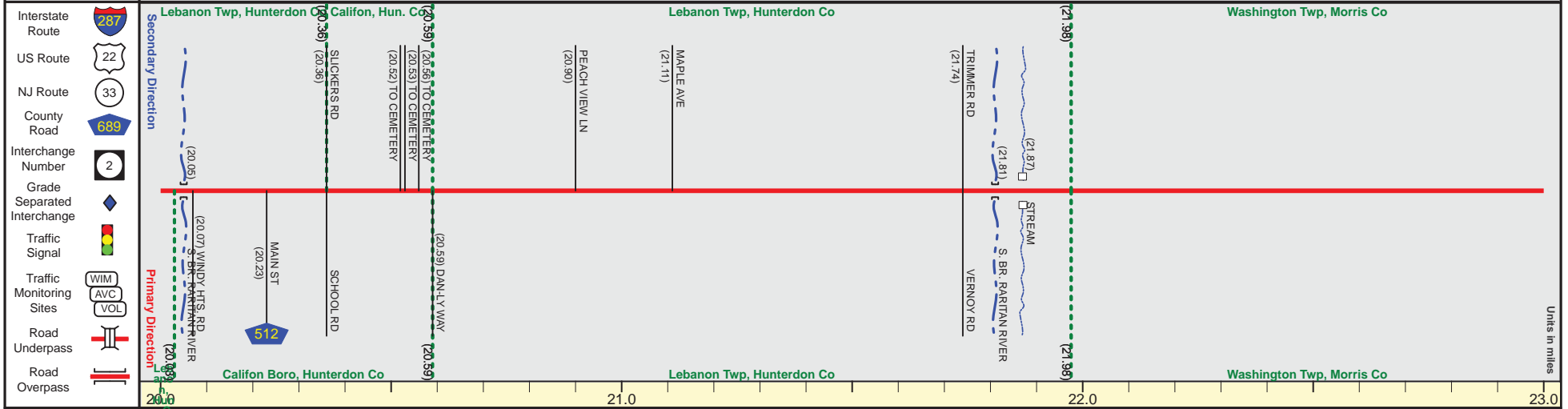
Date last inventoried: November 2012

ROUTE 513 (South to North)

Mile Posts: 20.000 - 23.000



Pavement	
Shoulder	
Number of Lanes	
Speed Limit	
Street Name	



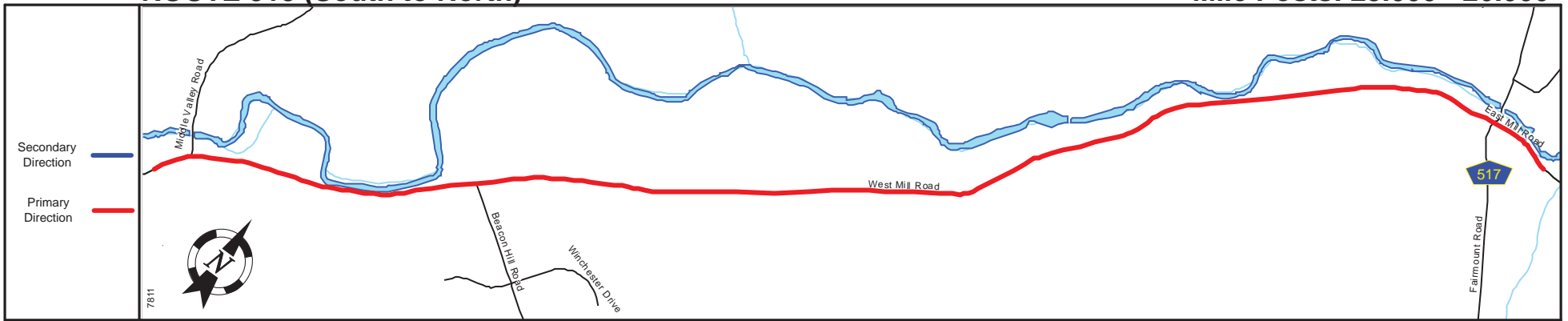
Street Name	Fairview Avenue		High Bridge Califon Road		West Mill Road	
Jurisdiction	Lebanon Twp, Hunterdon Co		Califon, Hun. Co		Washington Twp, Morris Co	
Functional Class	Rural Major Collector		Rural Major Collector		Rural Major Collector	
Federal Aid - NHS Sy	STP		STP		STP	
Control Section	40		50		40	
Speed Limit	40		50		40	
Number of Lanes	2		2		2	
Med. Type	None		None		None	
Med. Width	0		0		0	
Pavement	24	22	24	24	24	24
Shoulder	2	8	4	1	1	2
Traffic Volume						
Traffic Sta. ID						
Structure No.	N/A		N/A		N/A	
Enlarged Views						

SRI = 0000513__

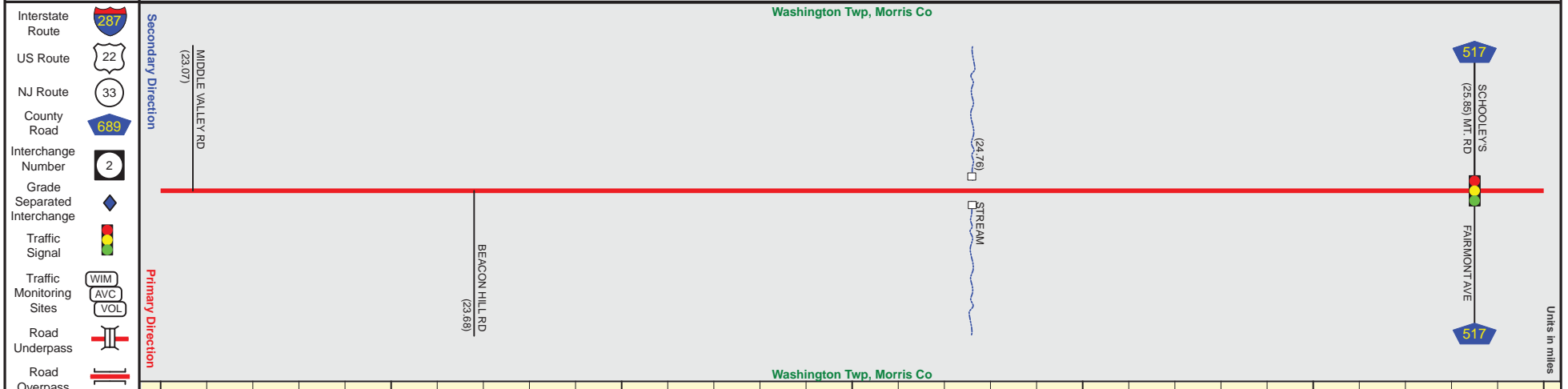
Date last inventoried: November 2012

ROUTE 513 (South to North)

Mile Posts: 23.000 - 26.000



Pavement	
Shoulder	
Number of Lanes	
Speed Limit	
Street Name	



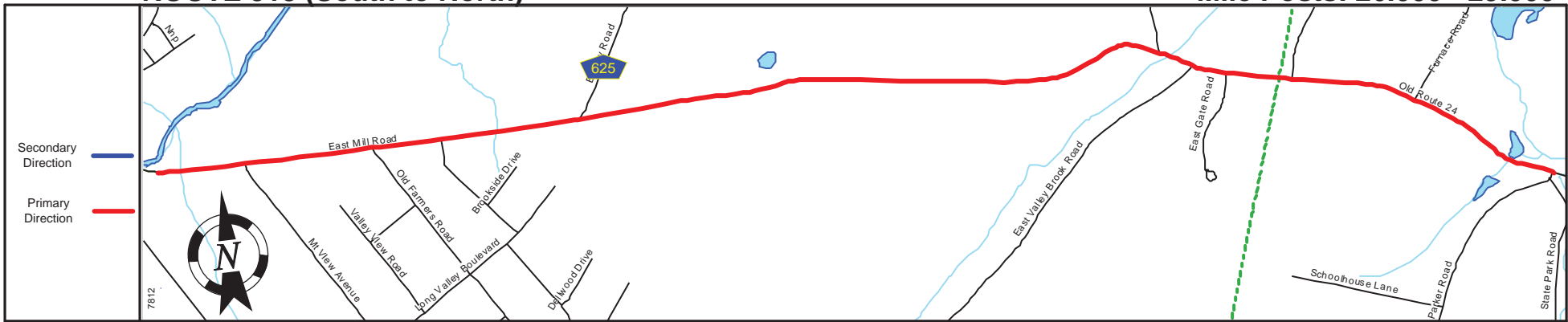
Street Name	West Mill Road		East Mill Road
Jurisdiction	County		
Functional Class	Rural Major Collector		Urban Major Collector
Federal Aid - NHS Sy	STP		
Control Section			
Speed Limit	40	50	35 25 35
Number of Lanes	2		
Med. Type	None		
Med. Width	0		
Pavement	24		
Shoulder	2		
Traffic Volume	3,569 (2012)		
Traffic Sta. ID	091429		
Structure No.	N/A		
Enlarged Views			

SRI = 0000513__

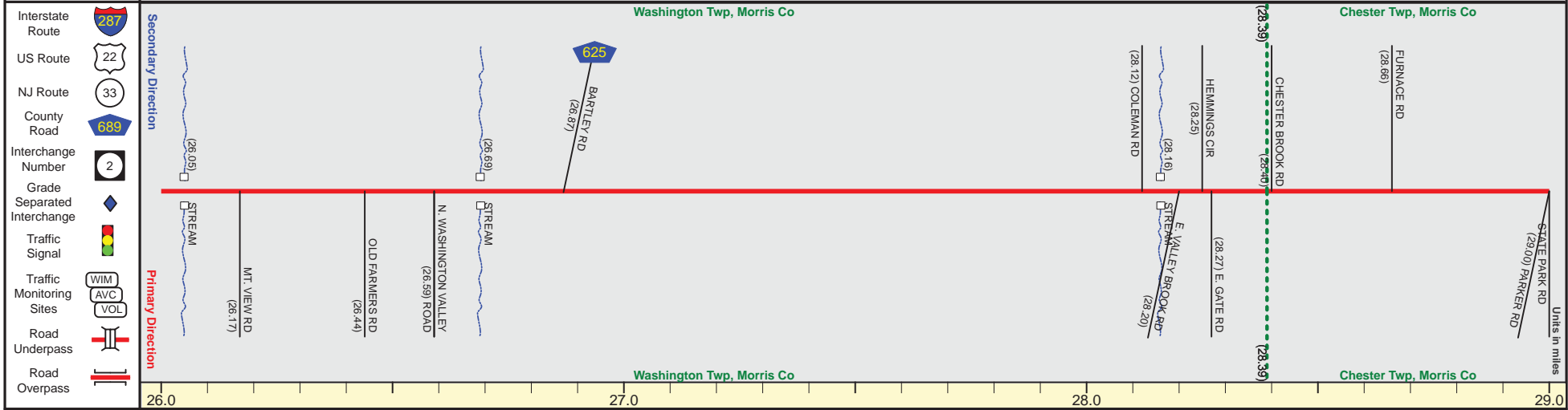
Date last inventoried: November 2012

ROUTE 513 (South to North)

Mile Posts: 26.000 - 29.000



Pavement	
Shoulder	
Number of Lanes	
Speed Limit	
Street Name	



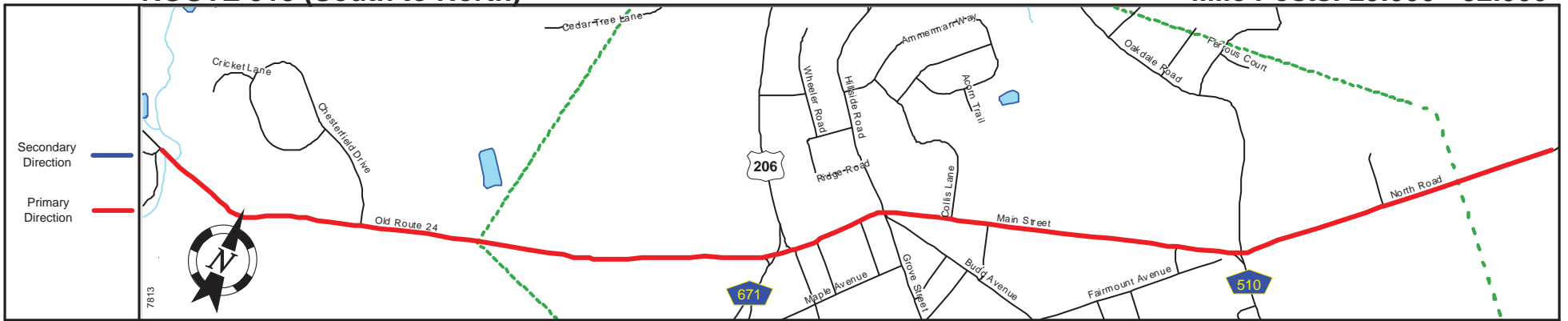
Street Name	East Mill Road				Old Route 24			
Jurisdiction	Washington Twp, Morris Co				Chester Twp, Morris Co			
Functional Class	Urban Major Collector				Rural Major Collector			
Federal Aid - NHS Sy	STP							
Control Section								
Speed Limit	35	40			45			
Number of Lanes					2			
Med. Type					None			
Med. Width					0			
Pavement	24	26	40	28	30			24
Shoulder	2	6	0	4			2	
Traffic Volume					7,827 (2011)			
Traffic Sta. ID					1-4-420			
Structure No.	N/A				N/A			
Enlarged Views								

SRI = 0000513__

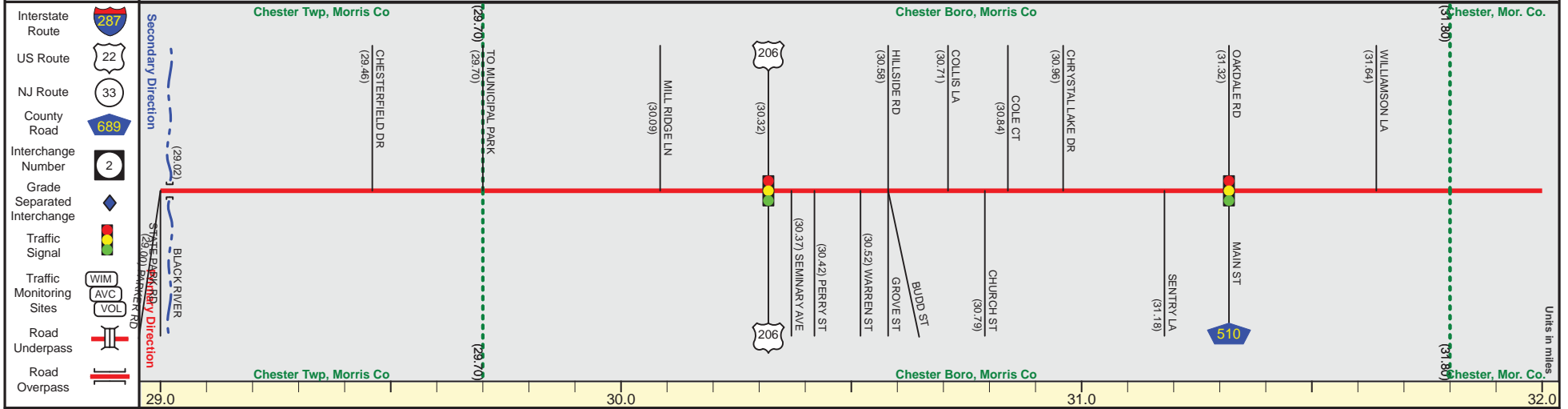
Date last inventoried: November 2012

ROUTE 513 (South to North)

Mile Posts: 29.000 - 32.000



Pavement	
Shoulder	
Number of Lanes	
Speed Limit	
Street Name	



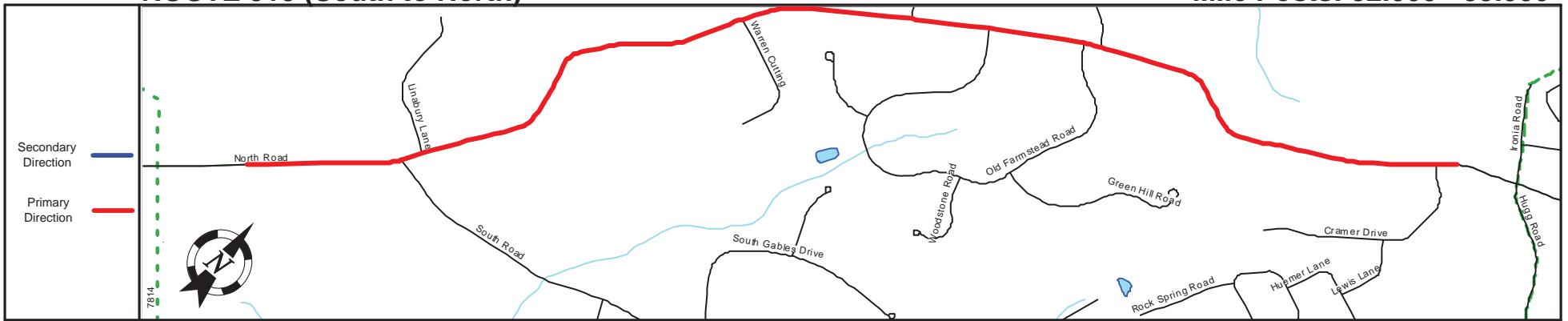
Street Name	Old Route 24		Main Street			North Road	
Jurisdiction			County				
Functional Class	Urban Major Collector					Urban Minor Arterial	
Federal Aid - NHS Sy			STP				
Control Section							
Speed Limit	45		40		30		45
Number of Lanes	2		4			2	
Med. Type			None				
Med. Width			0				
Pavement	24		48		34		24
Shoulder	2				0		2
Traffic Volume			12,917 (2010)				
Traffic Sta. ID			091408				
Structure No.	N/A						
Enlarged Views							

SRI = 0000513

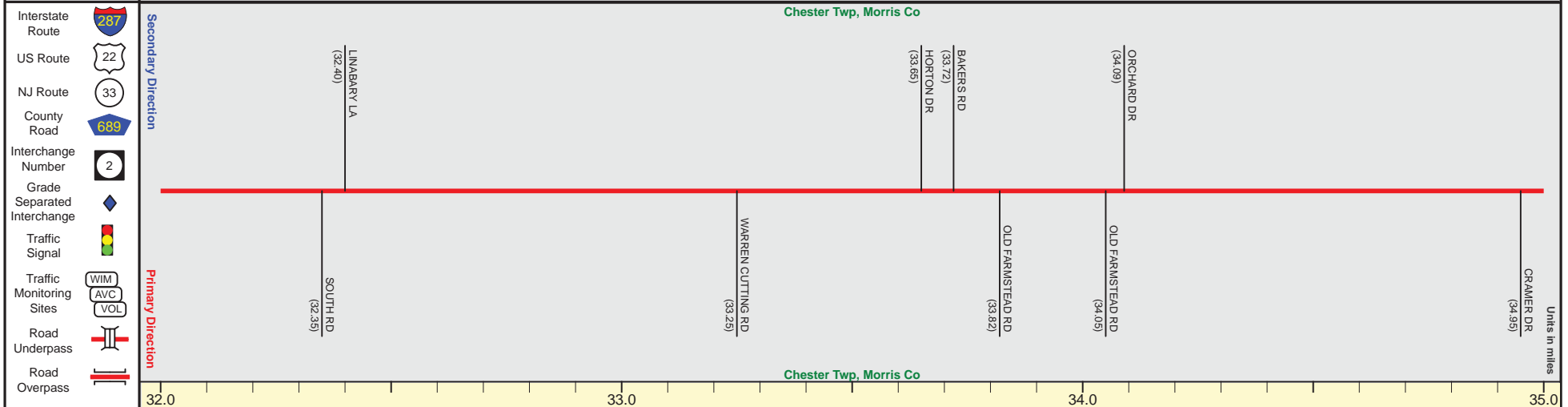
Date last inventoried: November 2012

ROUTE 513 (South to North)

Mile Posts: 32.000 - 35.000



Pavement	
Shoulder	
Number of Lanes	
Speed Limit	
Street Name	



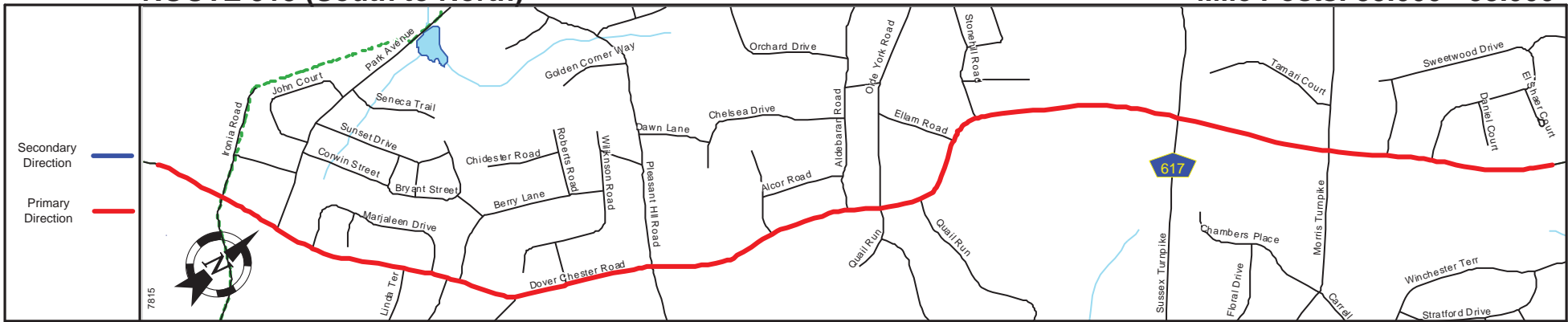
Street Name	North Road	
Jurisdiction	County	
Functional Class	Urban Minor Arterial	
Federal Aid - NHS Sy	STP	
Control Section		
Speed Limit	45	
Number of Lanes	2	
Med. Type	None	
Med. Width	0	
Pavement	24	
Shoulder	2	1
Traffic Volume	6,308 (2010)	
Traffic Sta. ID	091409	
Structure No.		
Enlarged Views		

SRI = 0000513__

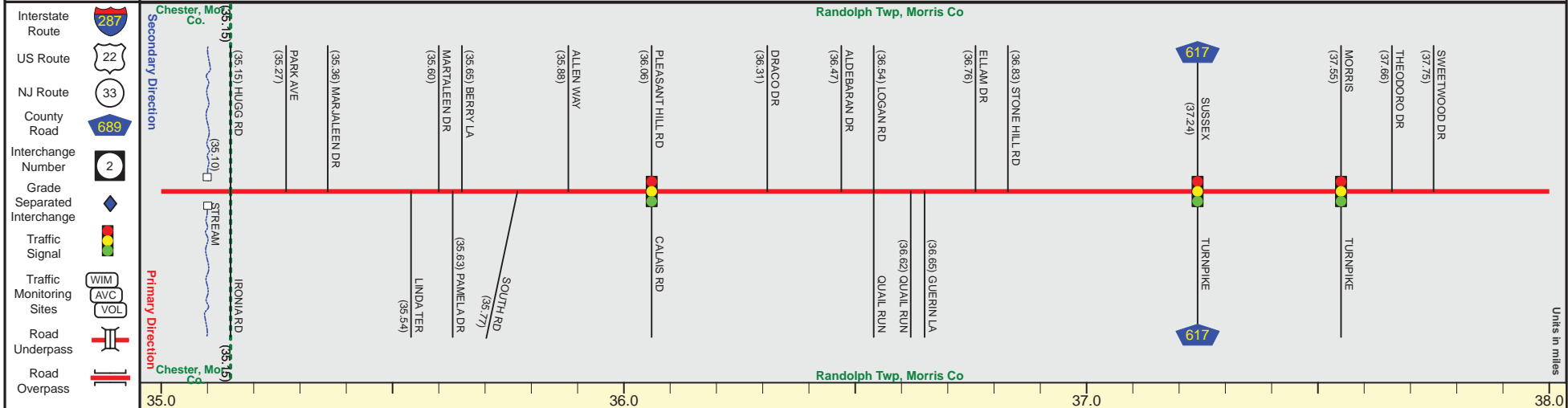
Date last inventoried: November 2012

ROUTE 513 (South to North)

Mile Posts: 35.000 - 38.000



Pavement	
Shoulder	
Number of Lanes	
Speed Limit	
Street Name	

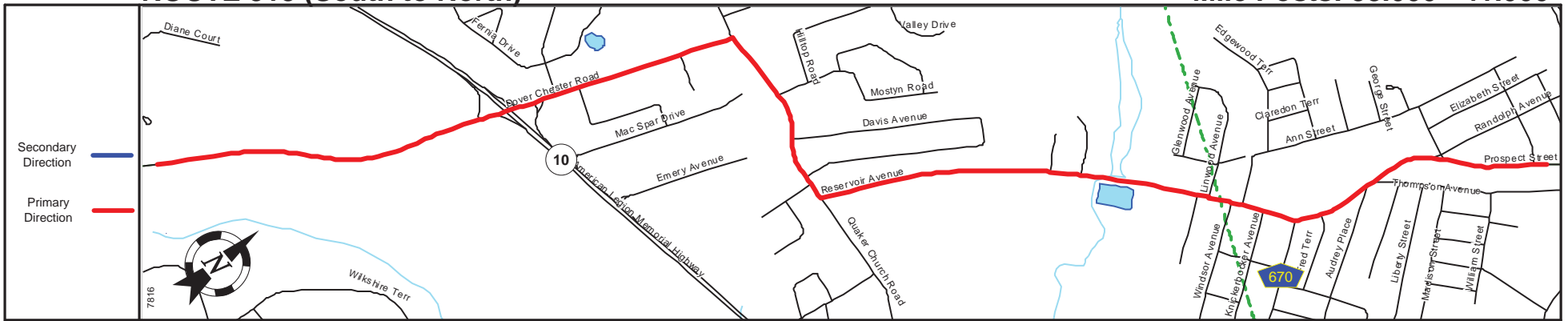


SRI = 0000513__

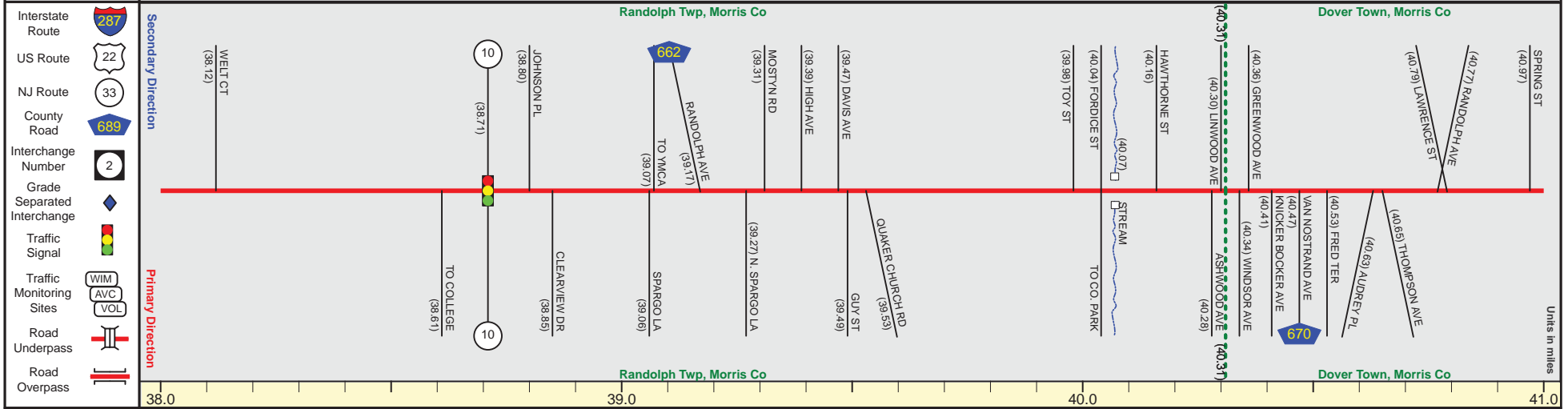
Date last inventoried: November 2012

ROUTE 513 (South to North)

Mile Posts: 38.000 - 41.000



Pavement	
Shoulder	
Number of Lanes	
Speed Limit	
Street Name	



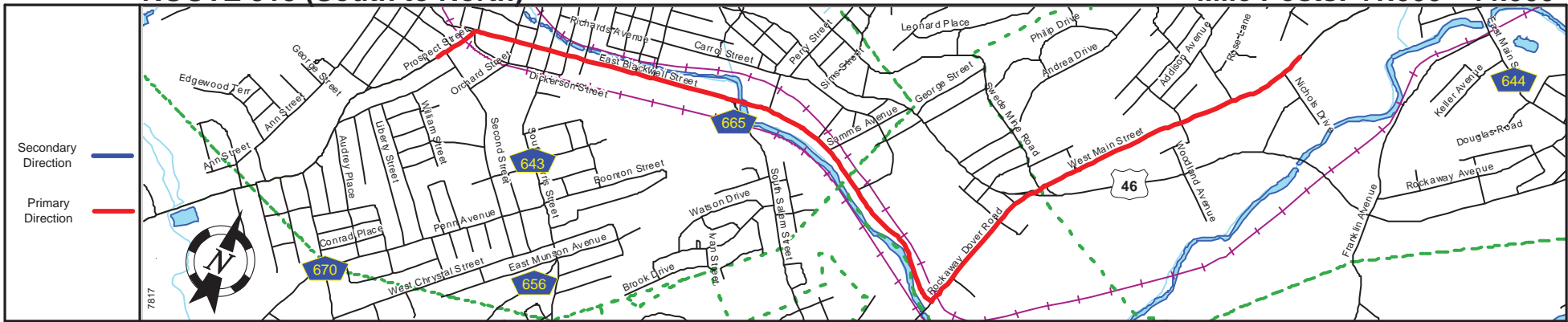
Street Name	Dover Chester Road		Quaker Church Road	Reservoir Avenue		Prospect Street
Jurisdiction	County					
Functional Class	Urban Minor Arterial					
Federal Aid - NHS Sy	STP					
Control Section						
Speed Limit	45	40	35	40	25	
Number of Lanes	4			2		
Med. Type	None					
Med. Width	0					
Pavement	48		24		26	30
Shoulder	0		2			0
Traffic Volume						
Traffic Sta. ID						
Structure No.	N/A					
Enlarged Views						

SRI = 0000513__

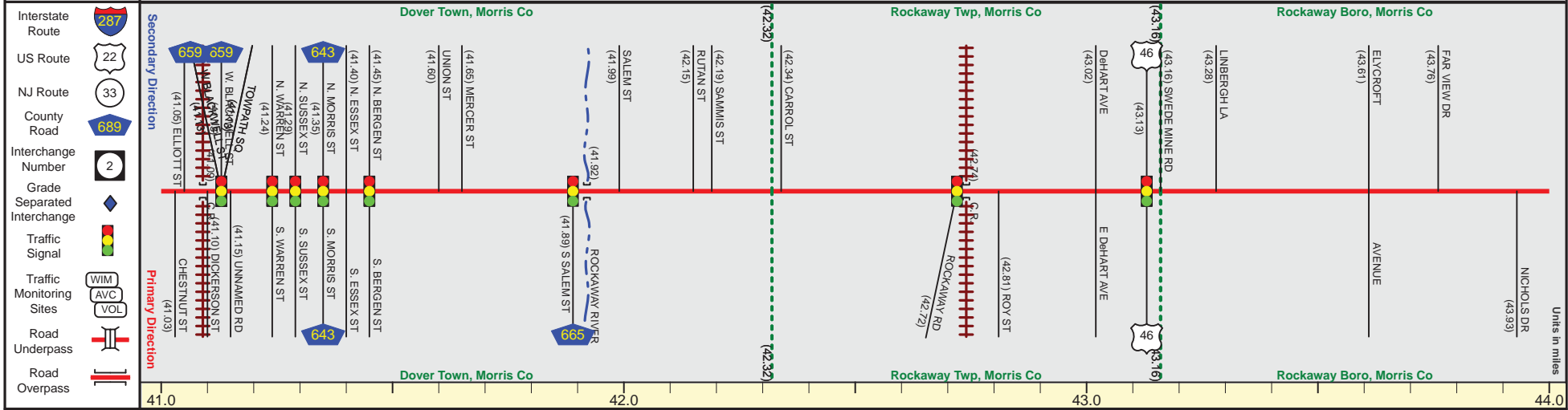
Date last inventoried: November 2012

ROUTE 513 (South to North)

Mile Posts: 41.000 - 44.000



Pavement	
Shoulder	
Number of Lanes	
Speed Limit	
Street Name	



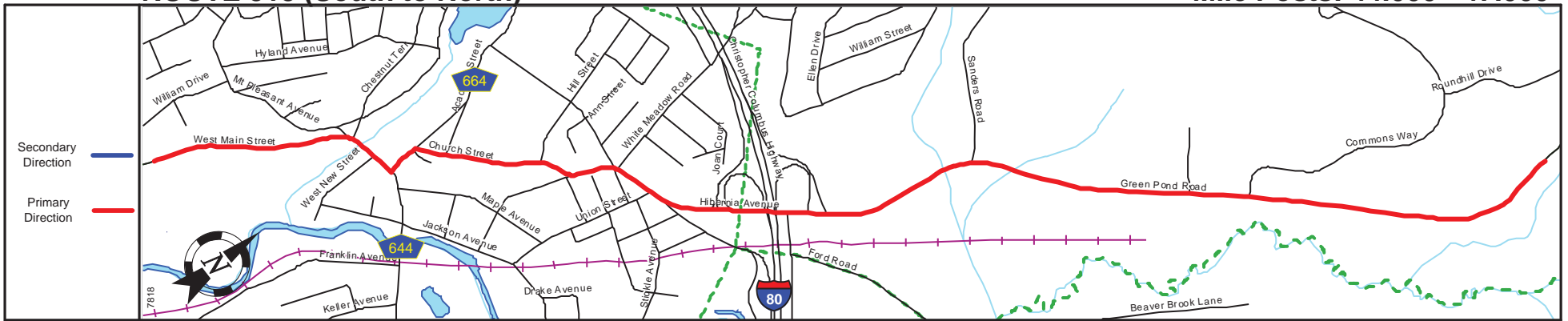
Street Name	Prospect Street		Blackwell Street		East Blackwell Street		Rockaway Dover Road		West Main Street	
Jurisdiction	County									
Functional Class	Urban Minor Arterial									
Federal Aid - NHS Sy	STP		IM - Transit Term.				STP			
Control Section										
Speed Limit			25				35		40	
Number of Lanes					2					
Med. Type	None									
Med. Width	0									
Pavement	30		40				26	24	34	
Shoulder			0				2	6	0	
Traffic Volume	9,367 (2010)		16,929 (2010)				4,563 (2011)			
Traffic Sta. ID	101403		091410				091421			
Structure No.	N/A		N/A				N/A			
Enlarged Views										

SRI = 0000513

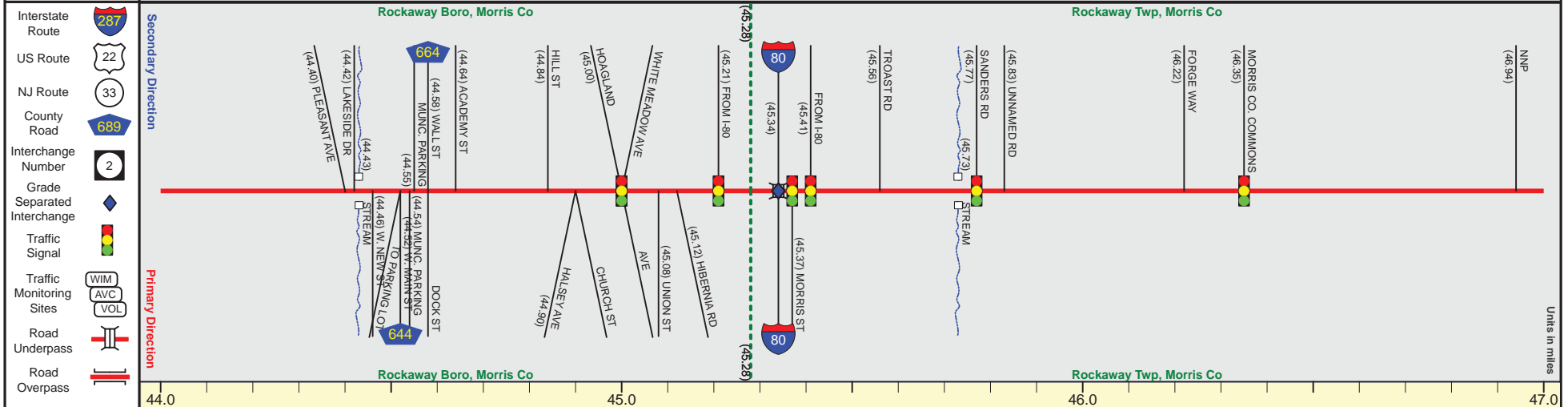
Date last inventoried: November 2012

ROUTE 513 (South to North)

Mile Posts: 44.000 - 47.000



Pavement	
Shoulder	
Number of Lanes	
Speed Limit	
Street Name	



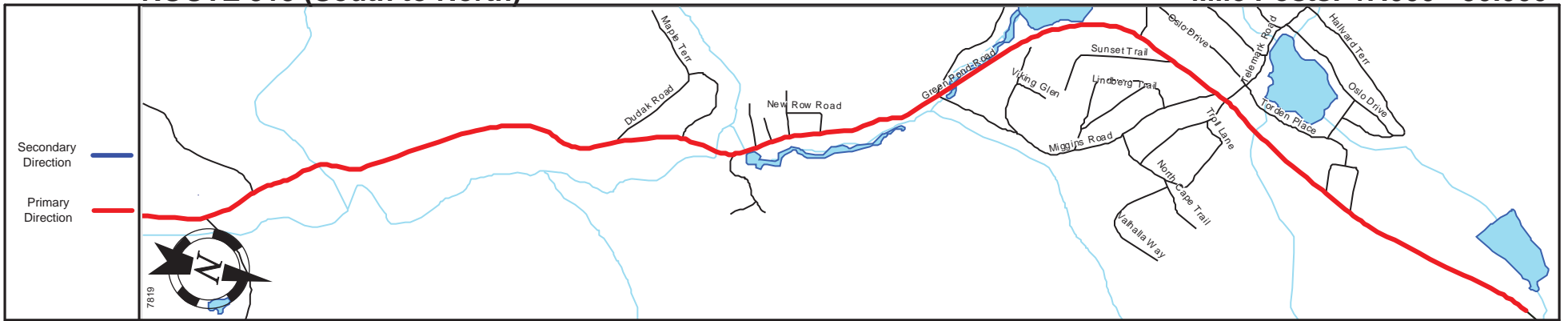
Street Name	West Main Street		Wall Street	Church Street	Halsey Avenue	Hibernia Avenue	Green Pond Road			
Jurisdiction	Rockway Boro, Morris Co					Rockway Twp, Morris Co				
Functional Class	Urban Minor Arterial					Urban Minor Arterial				
Federal Aid - NHS Sy	STP					STP				
Control Section										
Speed Limit	40			30			45			40
Number of Lanes	2						4		3	2
Med. Type	None					None				
Med. Width	0					0				
Pavement	34		24		30		40		48	24
Shoulder						2				
Traffic Volume	7,736 (2010)									
Traffic Sta. ID	091422									
Structure No.	N/A				1413166,167		N/A			
Enlarged Views										

SRI = 0000513

Date last inventoried: November 2012

ROUTE 513 (South to North)

Mile Posts: 47.000 - 50.000



Pavement	
Shoulder	
Number of Lanes	
Speed Limit	
Street Name	

Interstate Route		
US Route		
NJ Route		
County Road		
Interchange Number		
Grade Separated Interchange		
Traffic Signal		
Traffic Monitoring Sites		
Road Underpass		
Road Overpass		

Secondary Direction	ROUNDHILL DR (47.24)	STREAM (47.37)	STREAM (47.84)	DUDDOCK RD (47.98)	MAPLE ST (48.11)	STREAM (48.17)	STREAM (48.25)	STREAM (48.22)	SUNNYSIDE RD (48.22)	STREAM (48.33)	HOLLY RD (48.33)	NEW ROW RD (48.39)	STREAM (48.63)	SNAKEHILL RD (48.63)	STREAM (48.97)	MIGGINS RD (48.97)	LEIF ERICKSON RD (49.07)	STREAM (49.38)	ROAD (49.28)	MIGGINS RD (49.25)	SUNSETTER (49.15)	TELEMARK (49.28)	COLONIAL RD (49.54)	COLONIAL RD (49.60)	UNNAMED RD (49.99)
Primary Direction	MERIDEN RD (47.12)					MAIN RD (48.11)																			

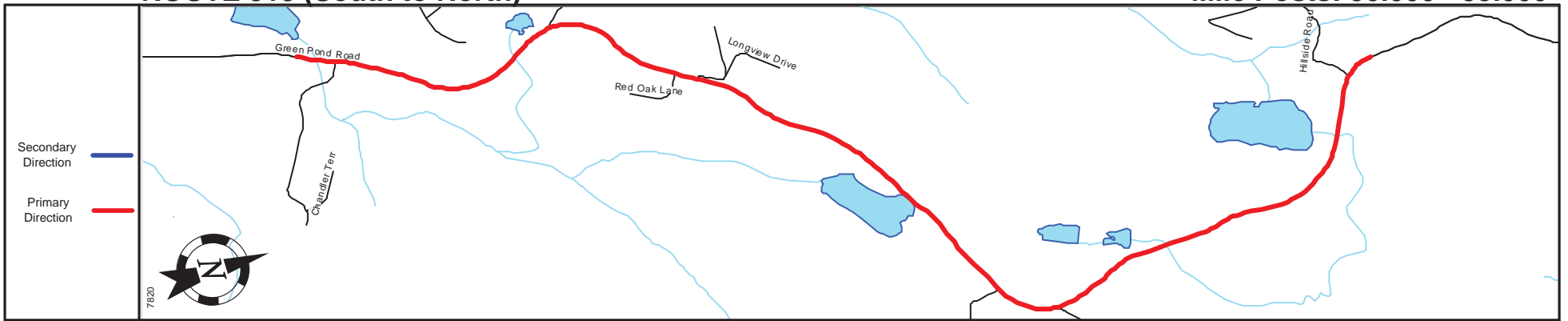
Street Name	Green Pond Road	
Jurisdiction	County	
Functional Class	Urban Minor Arterial	
Federal Aid - NHS Sy	STP	
Control Section		
Speed Limit	40	30
Number of Lanes	2	
Med. Type	None	
Med. Width	0	
Pavement	24	22
Shoulder	2	4
Traffic Volume	7,132 (2010)	
Traffic Sta. ID	091424	
Structure No.	N/A	N/A
Enlarged Views		

SRI = 0000513__

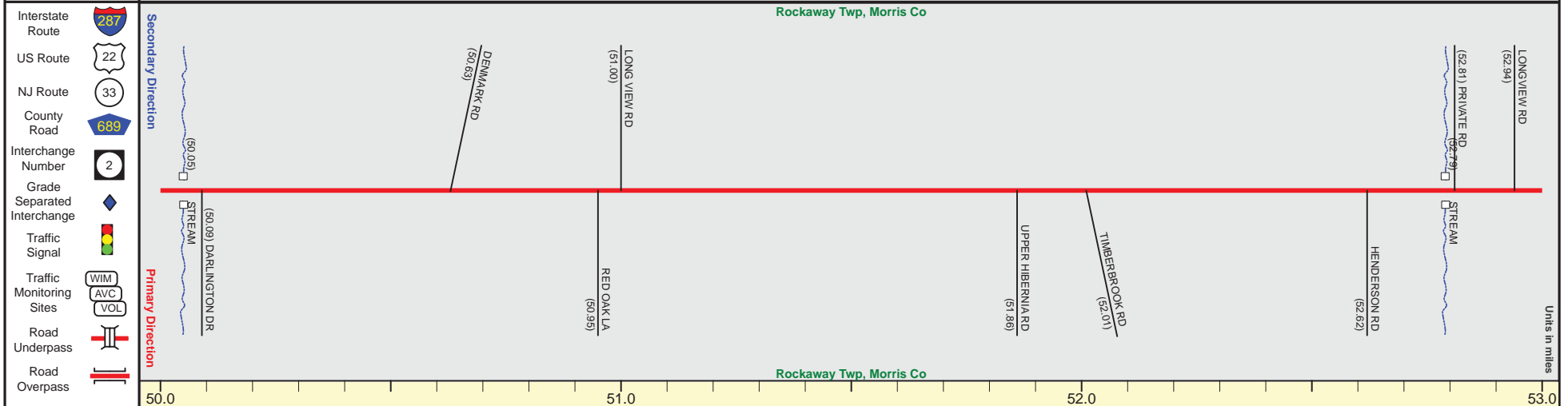
Date last inventoried: November 2012

ROUTE 513 (South to North)

Mile Posts: 50.000 - 53.000



Pavement	
Shoulder	
Number of Lanes	
Speed Limit	
Street Name	



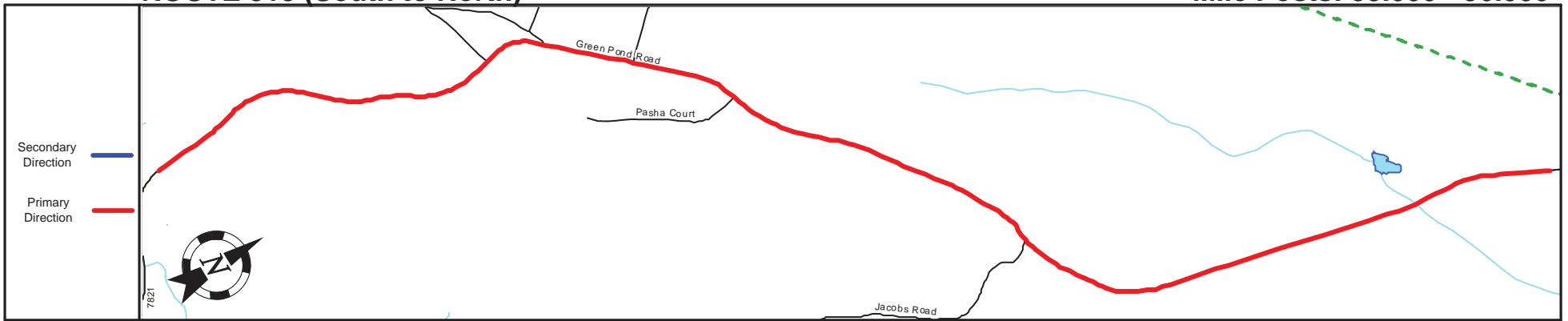
Street Name	Green Pond Road	
Jurisdiction	County	Municipal
Functional Class	Urban Minor Arterial	
Federal Aid - NHS Sy	STP	
Control Section		
Speed Limit	35	40
Number of Lanes	2	
Med. Type	None	
Med. Width	0	
Pavement	24	
Shoulder	4	6
Traffic Volume		
Traffic Sta. ID		
Structure No.	N/A	N/A
Enlarged Views		

SRI = 0000513__

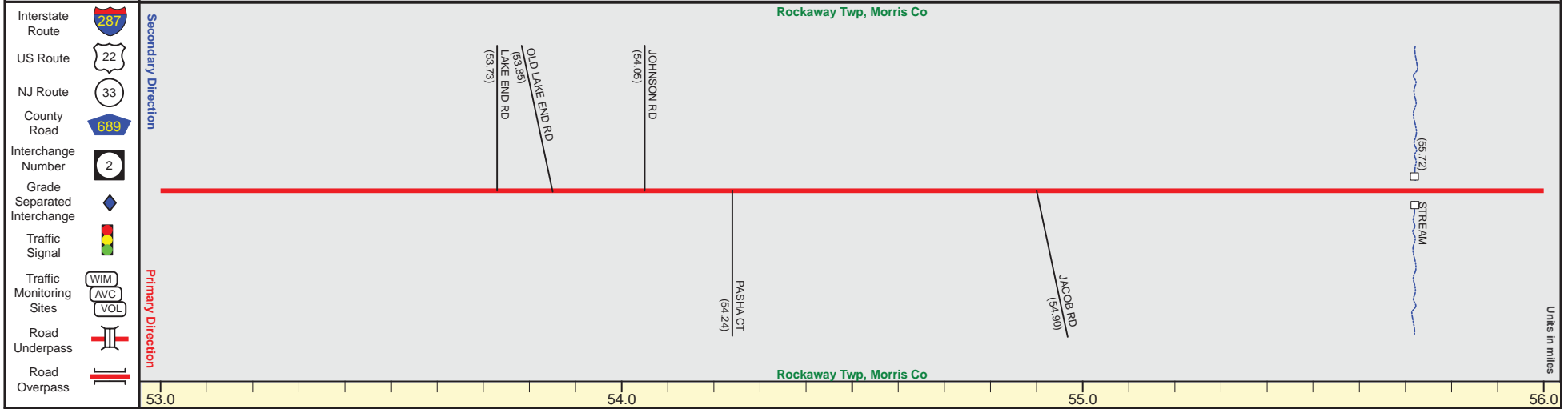
Date last inventoried: November 2012

ROUTE 513 (South to North)

Mile Posts: 53.000 - 56.000



Pavement	
Shoulder	
Number of Lanes	
Speed Limit	
Street Name	



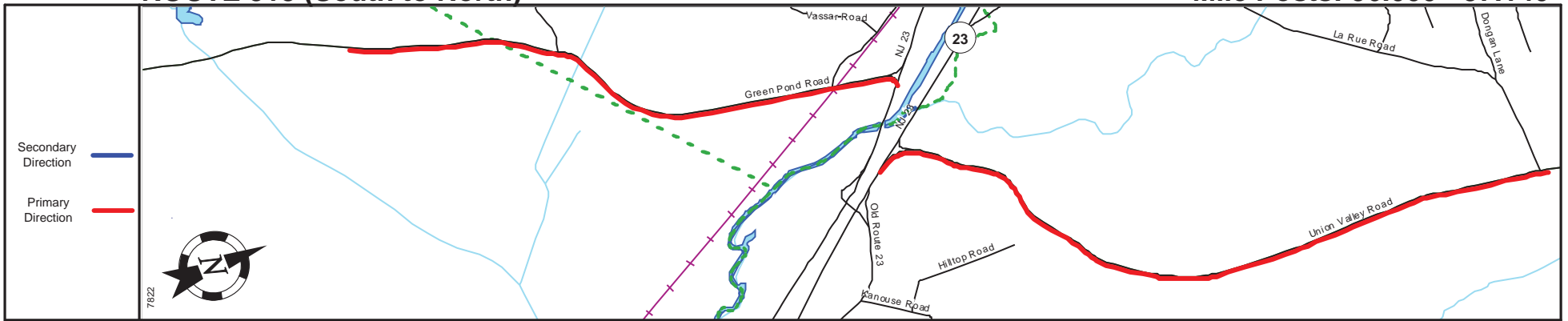
Street Name	Green Pond Road		
Jurisdiction	Municipal		County
Functional Class	Urban Minor Arterial		
Federal Aid - NHS Sy	STP		
Control Section			
Speed Limit	40		
Number of Lanes	2		
Med. Type	None		
Med. Width	0		
Pavement	24	20	22
Shoulder	2		
Traffic Volume	2,928 (2010)		
Traffic Sta. ID	091425		
Structure No.	N/A		
Enlarged Views			

SRI = 0000513__

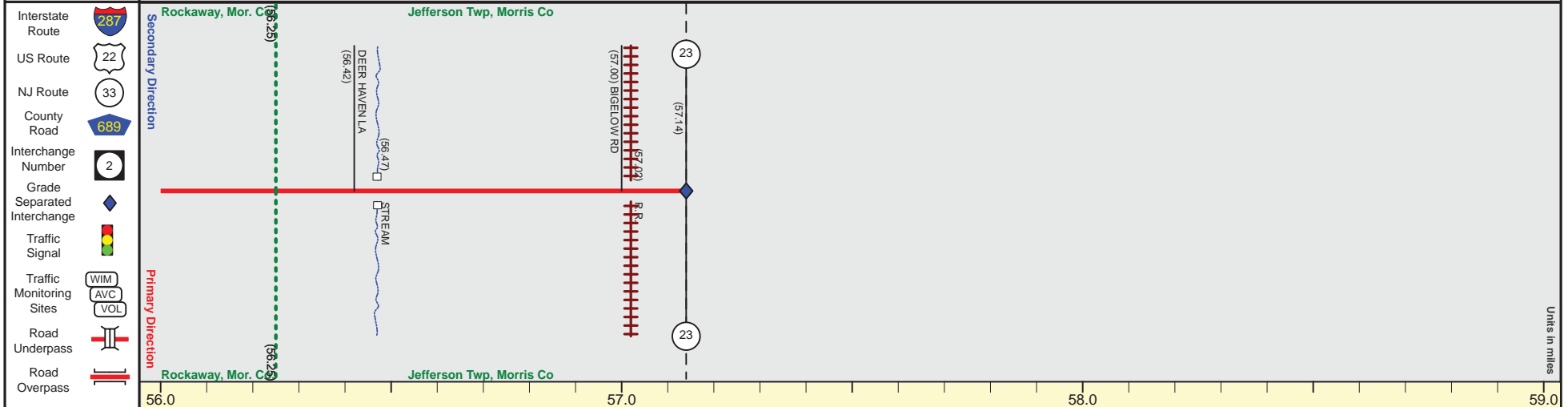
Date last inventoried: November 2012

ROUTE 513 (South to North)

Mile Posts: 56.000 - 57.140



Pavement	
Shoulder	
Number of Lanes	
Speed Limit	
Street Name	



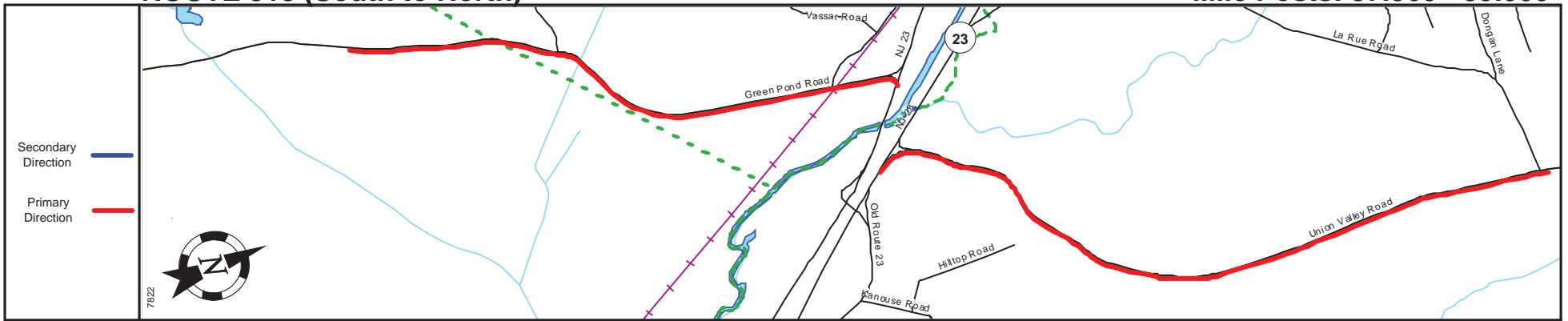
Street Name	Green Pond Road			MP 57.14 = Begin Cdnc: With NJ 23 MP 22.07 MP 57.14-57.56 See NJ 23 MP 22.07-21.65
Jurisdiction	County			
Functional Class	Urban Minor Arterial			
Federal Aid - NHS Sy	STP			
Control Section				
Speed Limit	40			
Number of Lanes	2			
Med. Type	None			
Med. Width	0			
Pavement	22	+	24	
Shoulder	2	+	10 + 4	
Traffic Volume				
Traffic Sta. ID				
Structure No.	N/A			
Enlarged Views				

SRI = 0000513

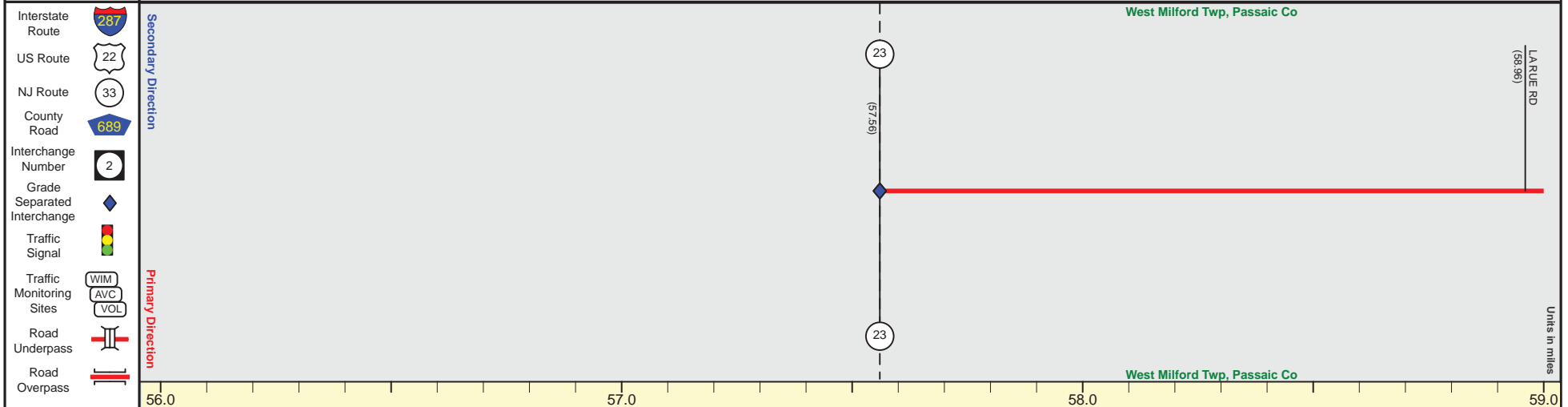
Date last inventoried: November 2012

ROUTE 513 (South to North)

Mile Posts: 57.560 - 59.000



Pavement	
Shoulder	
Number of Lanes	
Speed Limit	
Street Name	



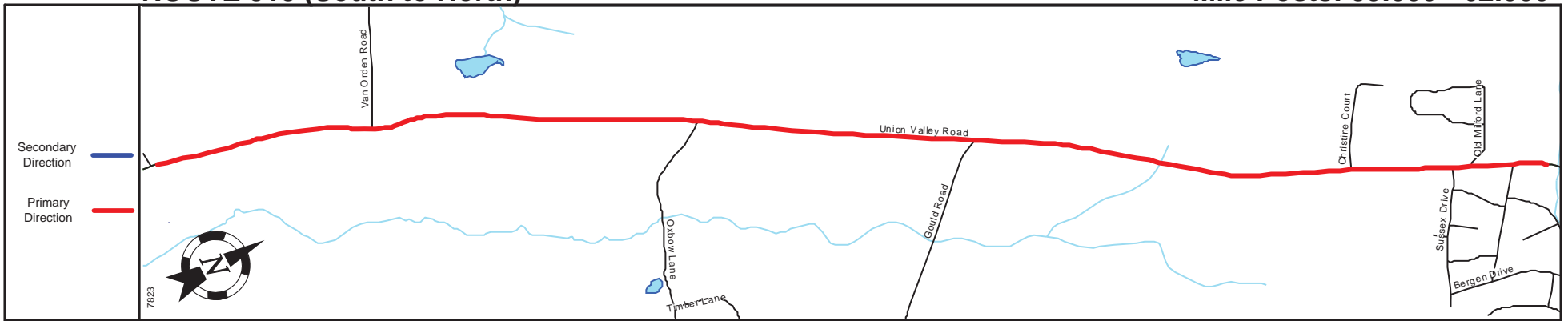
Street Name	Union Valley Road
Jurisdiction	Municipal
Functional Class	Urban Minor Arterial
Federal Aid - NHS Sy	STP
Control Section	
Speed Limit	40 + 50
Number of Lanes	2
Med. Type	None
Med. Width	0
Pavement	24
Shoulder	1
Traffic Volume	
Traffic Sta. ID	
Structure No.	
Enlarged Views	

SRI = 0000513__

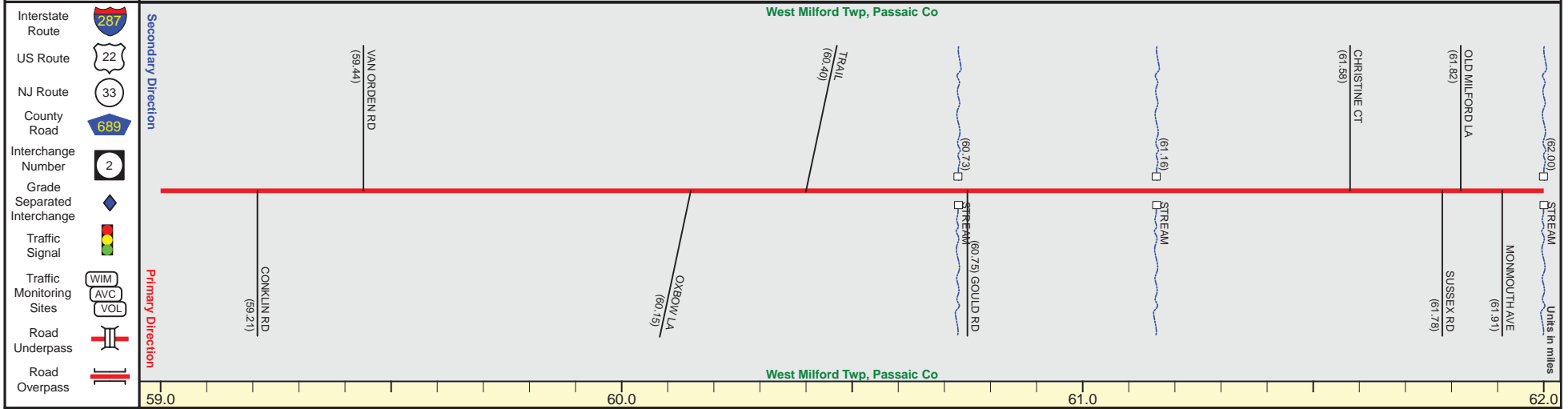
Date last inventoried: November 2012

ROUTE 513 (South to North)

Mile Posts: 59.000 - 62.000



Pavement	
Shoulder	
Number of Lanes	
Speed Limit	
Street Name	

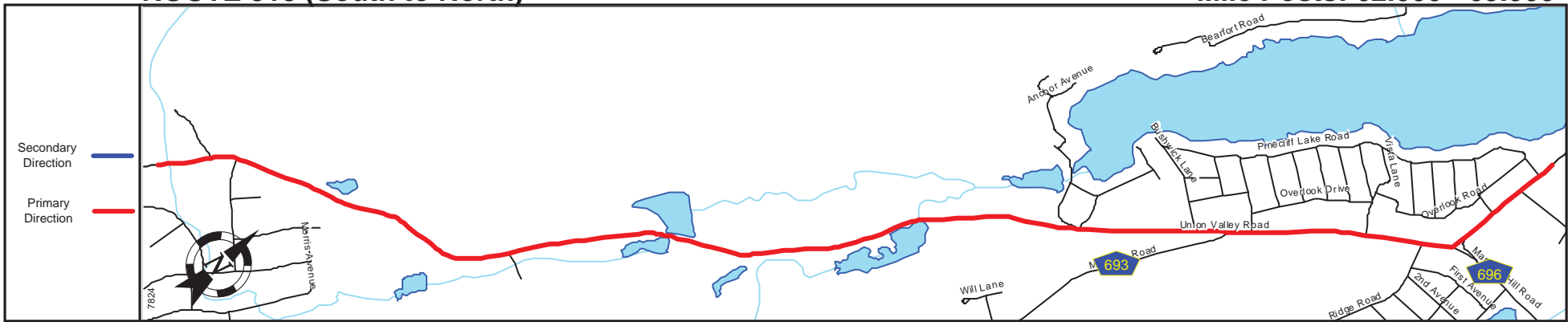


SRI = 0000513__

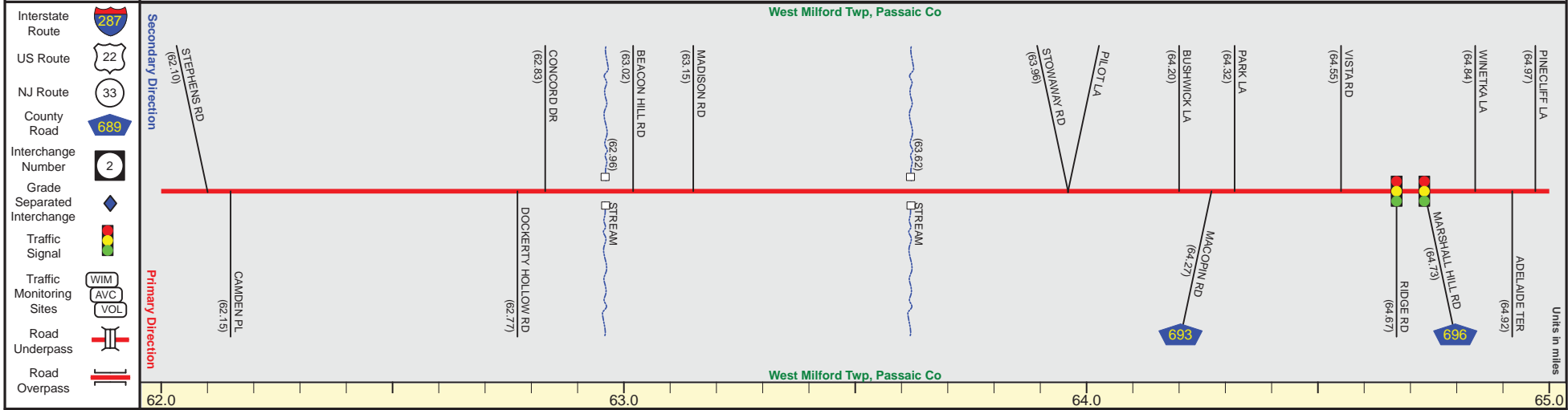
Date last inventoried: November 2012

ROUTE 513 (South to North)

Mile Posts: 62.000 - 65.000



Pavement	
Shoulder	
Number of Lanes	
Speed Limit	
Street Name	



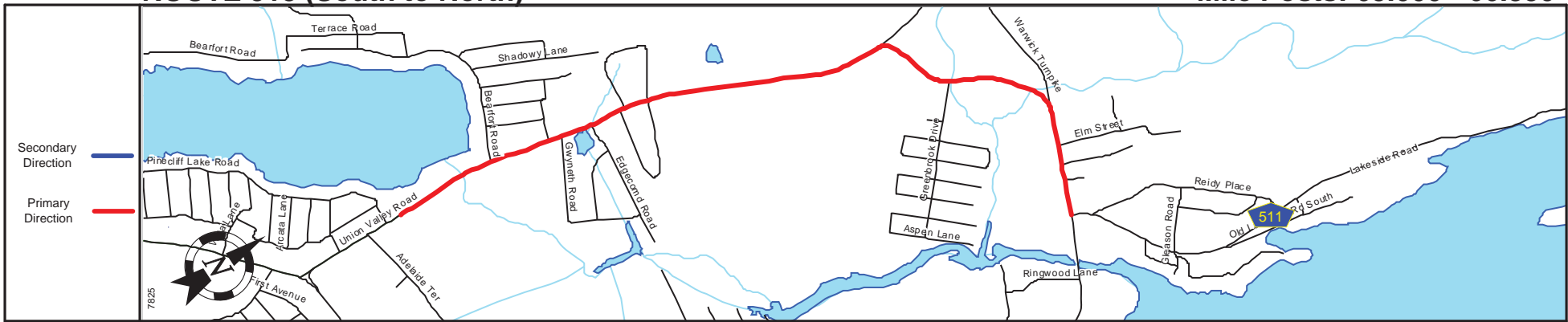
Street Name	Union Valley Road		
Jurisdiction	Municipal	County	Municipal
Functional Class	Urban Minor Arterial		
Federal Aid - NHS Sy	STP		
Control Section			
Speed Limit	45		35
Number of Lanes	2		
Med. Type	None		
Med. Width	0		
Pavement	24		36
Shoulder	1		
Traffic Volume			
Traffic Sta. ID			
Structure No.	N/A	N/A	N/A
Enlarged Views			

SRI = 0000513__

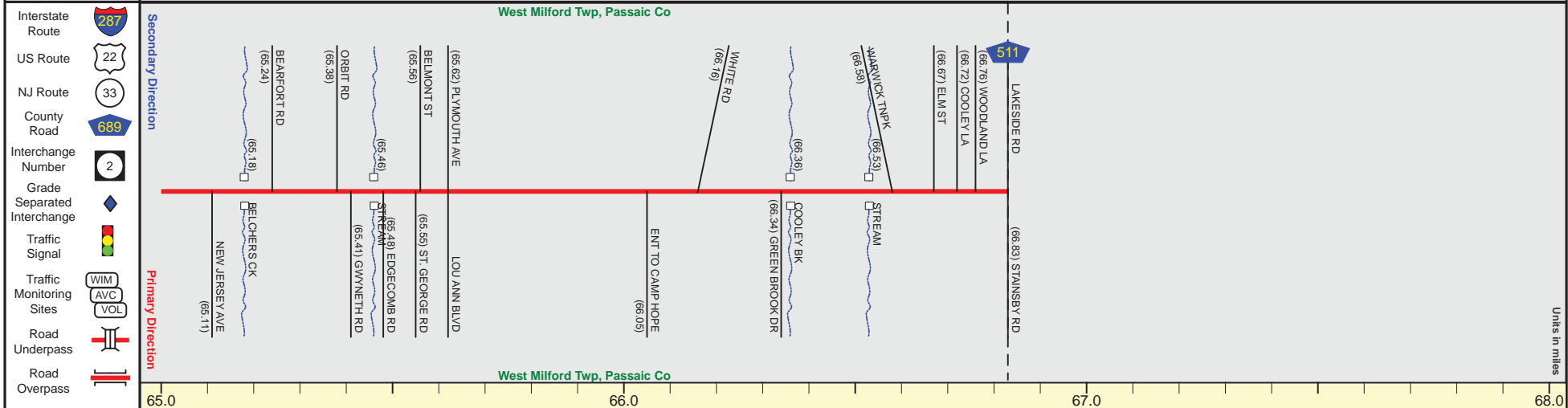
Date last inventoried: November 2012

ROUTE 513 (South to North)

Mile Posts: 65.000 - 66.830



Pavement	
Shoulder	
Number of Lanes	
Speed Limit	
Street Name	



Street Name	Union Valley Road	
Jurisdiction	Municipal	
Functional Class	Urban Minor Arterial	
Federal Aid - NHS Sy	STP	
Control Section		
Speed Limit	35	
Number of Lanes	2	
Med. Type	None	
Med. Width	0	
Pavement	36	24
Shoulder	1	
Traffic Volume		
Traffic Sta. ID		
Structure No.	N/A	N/A
Enlarged Views		

SRI = 0000513

Date last inventoried: November 2012