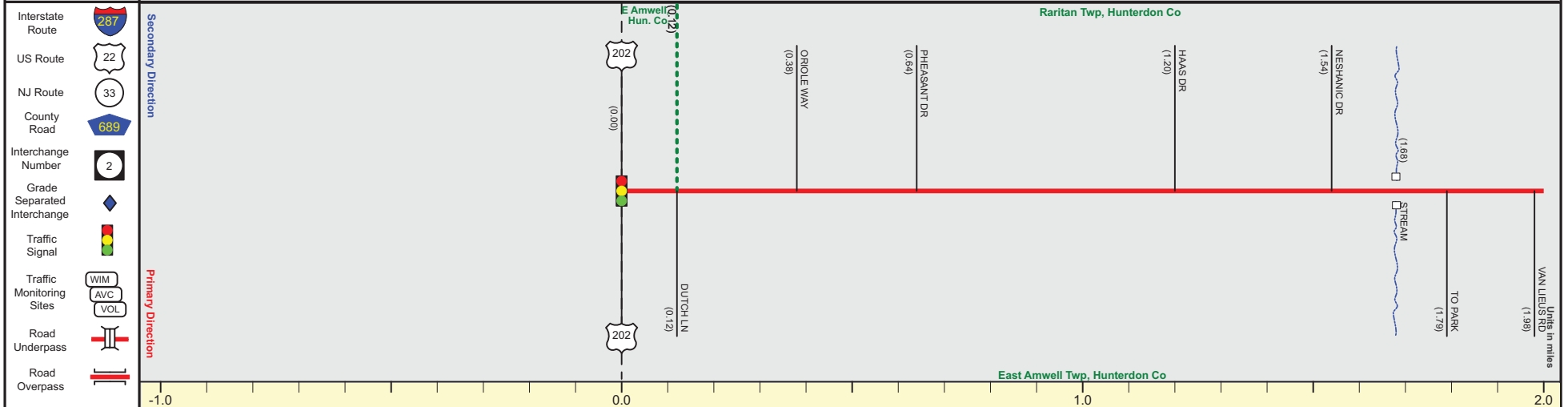


ROUTE 514 (West to East)

Mile Posts: 0.000 - 2.000



Pavement	
Shoulder	
Number of Lanes	
Speed Limit	
Street Name	

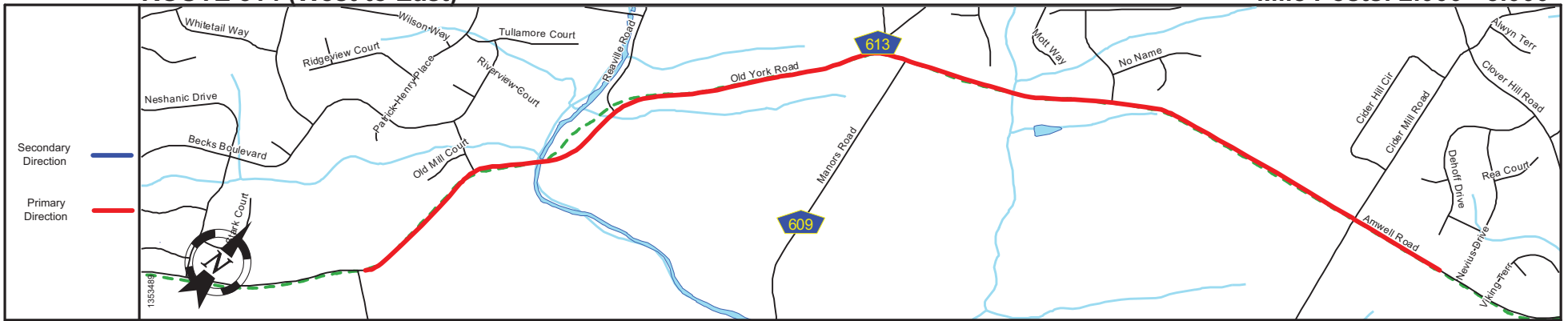


SRI = 0000514__

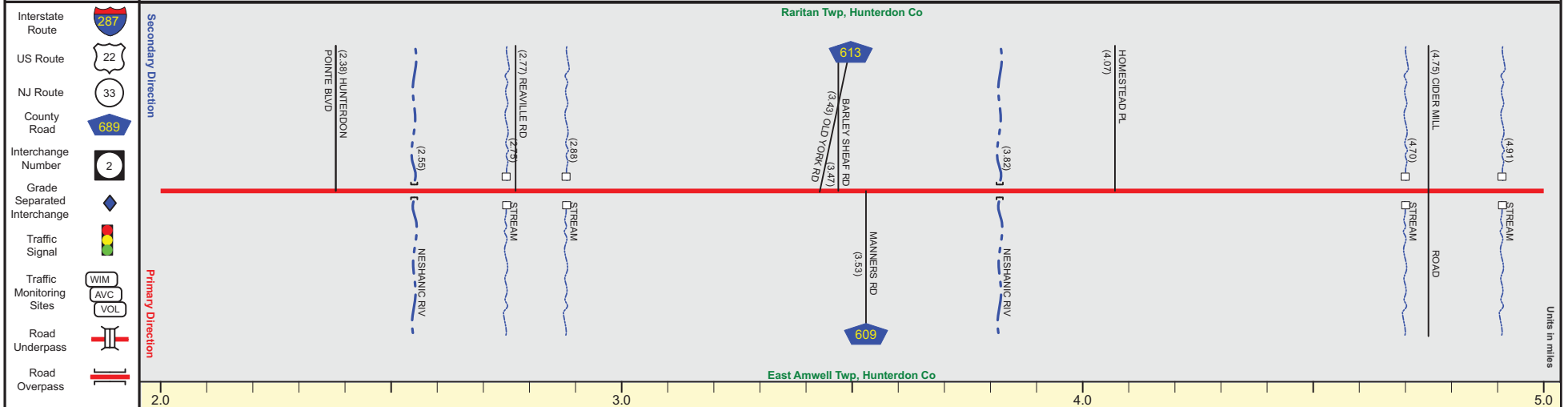
Date last inventoried: October 2012

ROUTE 514 (West to East)

Mile Posts: 2.000 - 5.000



Pavement	
Shoulder	
Number of Lanes	
Speed Limit	
Street Name	




Street Name	Old York Road		Amwell Road	
Jurisdiction	County			
Functional Class	Urban Major Collector			
Federal Aid - NHS Sy	STP			
Control Section				
Speed Limit	45	35	30	45
Number of Lanes	2			
Med. Type	None			
Med. Width	0			
Pavement	24			
Shoulder	1	2		4
Traffic Volume	5,962 (2017)		3,133 (2016)	
Traffic Sta. ID	5-4,435		5-8,145	
Structure No.	100Q008			
Enlarged Views				

SRI = 0000514__

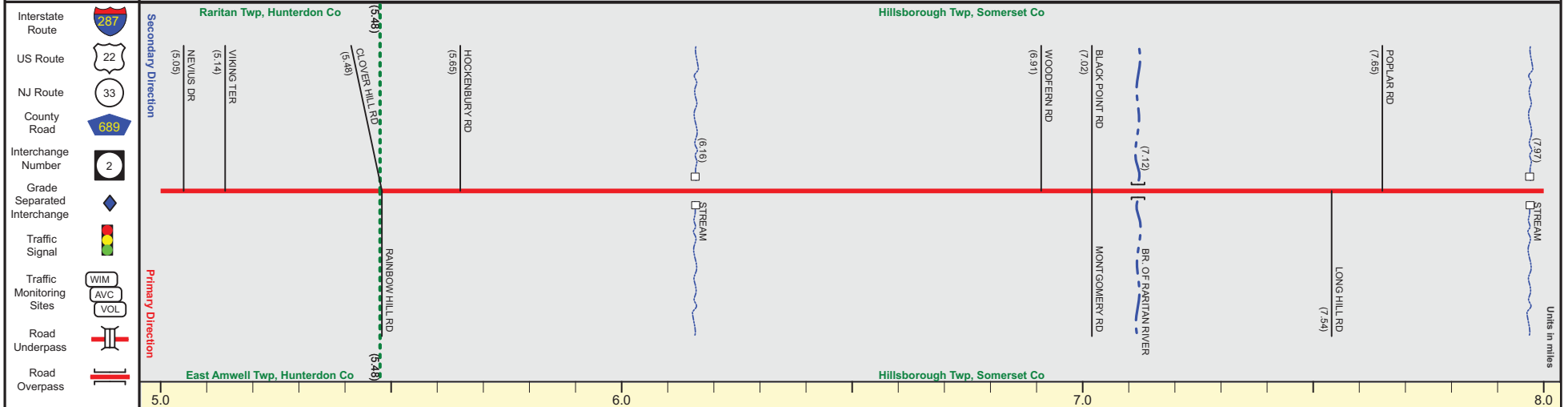
Date last inventoried: October 2012

ROUTE 514 (West to East)

Mile Posts: 5.000 - 8.000



Pavement	
Shoulder	
Number of Lanes	
Speed Limit	
Street Name	



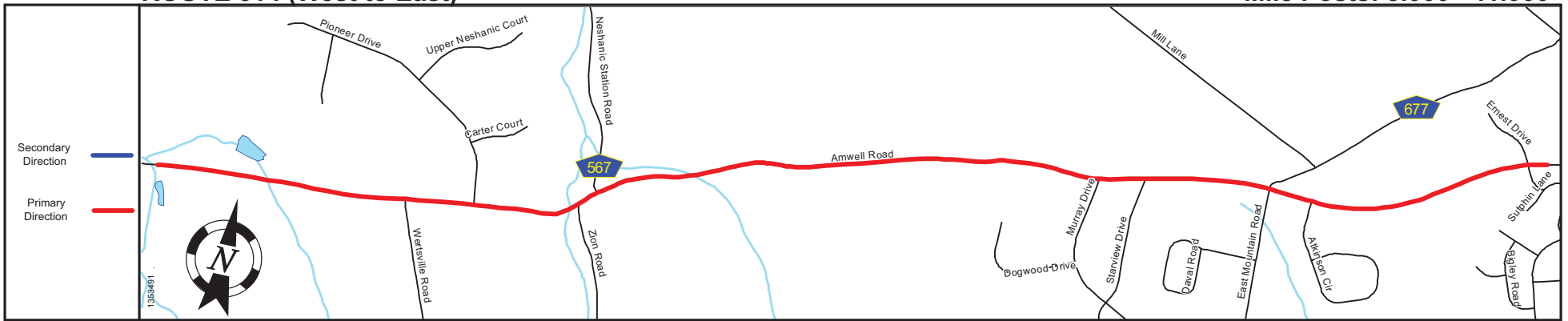
Street Name	Amwell Road	
Jurisdiction	County	
Functional Class	Urban Major Collector	Rural Major Collector
Federal Aid - NHS Sy	STP	
Control Section		
Speed Limit	45	35
Number of Lanes	2	
Med. Type	None	
Med. Width	0	
Pavement	24	
Shoulder	4	1
Traffic Volume	7,013 (2014)	
Traffic Sta. ID	141803	
Structure No.	1880507	
Enlarged Views		

SRI = 0000514__

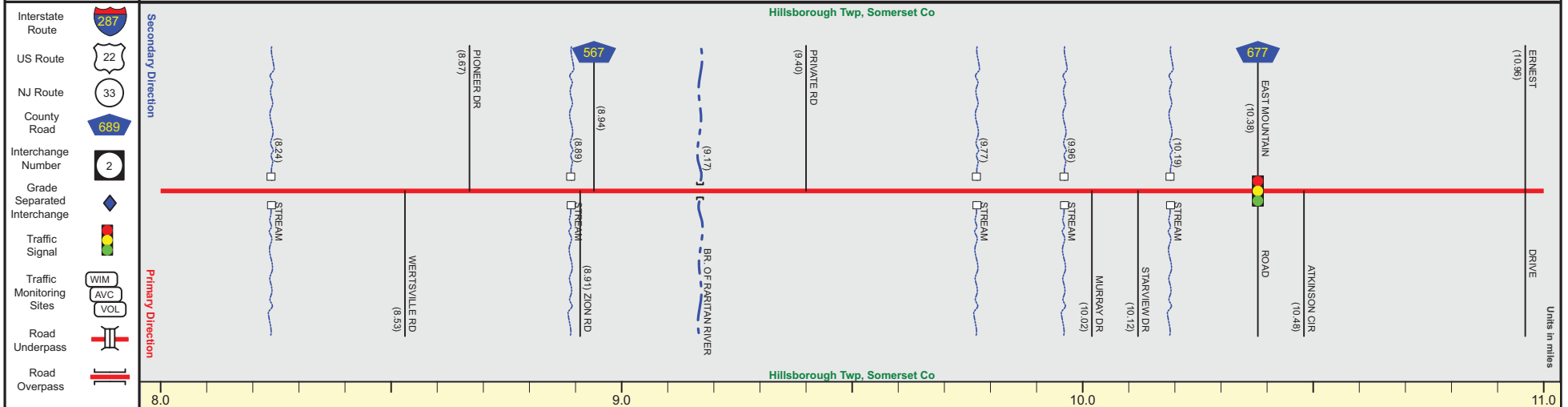
Date last inventoried: October 2012

ROUTE 514 (West to East)

Mile Posts: 8.000 - 11.000



Pavement	
Shoulder	
Number of Lanes	
Speed Limit	
Street Name	



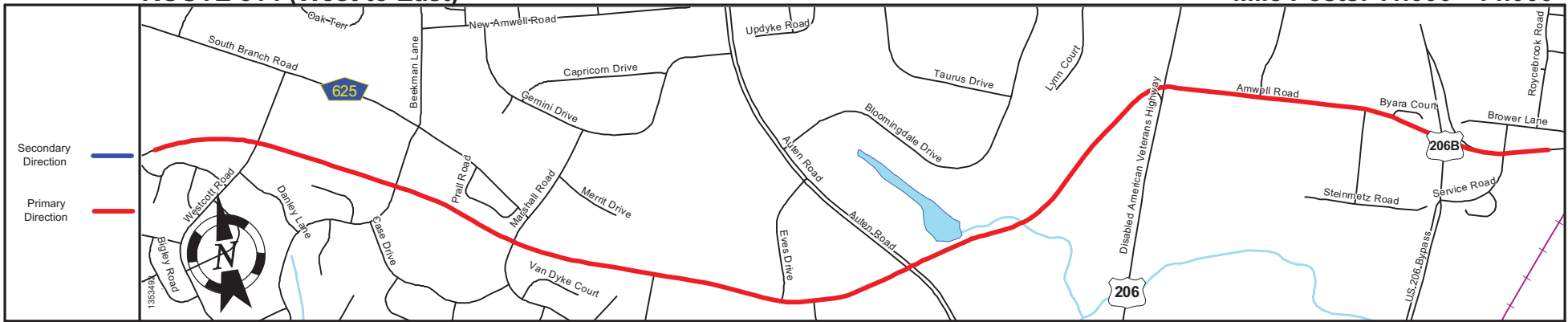
Street Name	Amwell Road			
Jurisdiction	County			
Functional Class	Rural Major Collector		Urban Major Collector	Urban Minor Arterial
Federal Aid - NHS Sy	STP			
Control Section				
Speed Limit	40	35	40	45
Number of Lanes			2	3
Med. Type	None			
Med. Width	0			
Pavement	24			
Shoulder		1		2
Traffic Volume	10,763 (2017)			
Traffic Sta. ID	4-4,416			
Structure No.				
Enlarged Views				

SRI = 0000514__

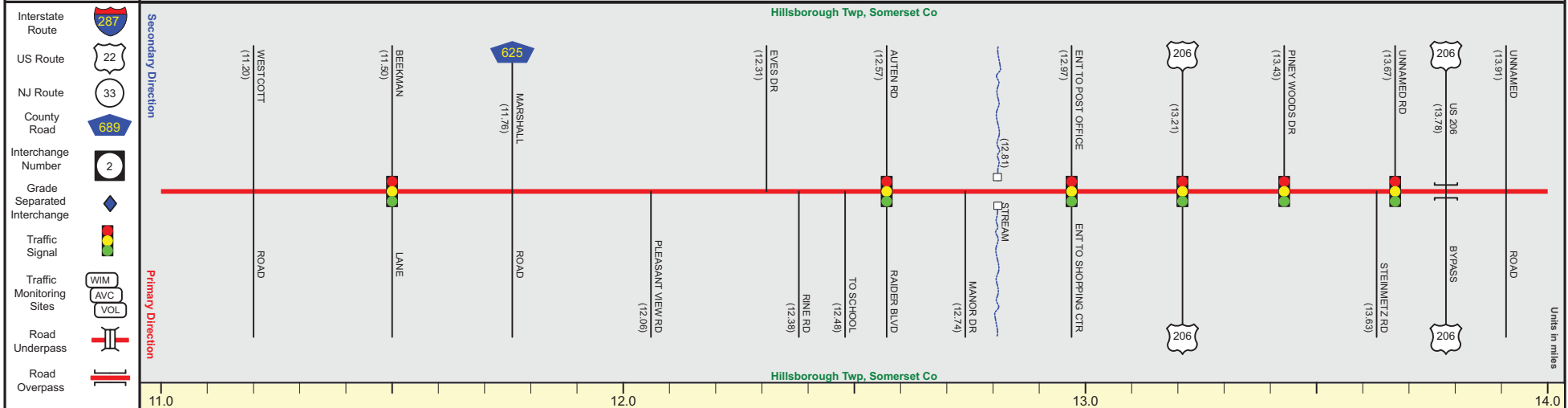
Date last inventoried: October 2012

ROUTE 514 (West to East)

Mile Posts: 11.000 - 14.000



Pavement	
Shoulder	
Number of Lanes	
Speed Limit	
Street Name	



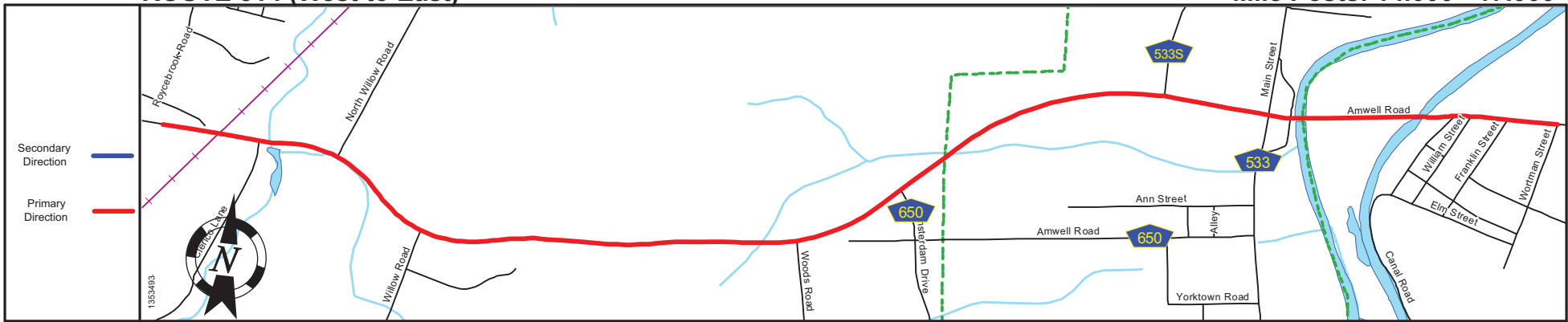
Street Name	Amwell Road			
Jurisdiction	County			
Functional Class	Urban Minor Arterial			
Federal Aid - NHS Sy	STP			
Control Section				
Speed Limit	45			
Number of Lanes	3	2	4	2
Med. Type	None			
Med. Width	0			
Pavement	24	30	48	24
Shoulder		2	0	8
Traffic Volume	15,192 (2017)			
Traffic Sta. ID	4-4-117			
Structure No.	18EQ504			
Enlarged Views	181Q185			

SRI = 0000514_

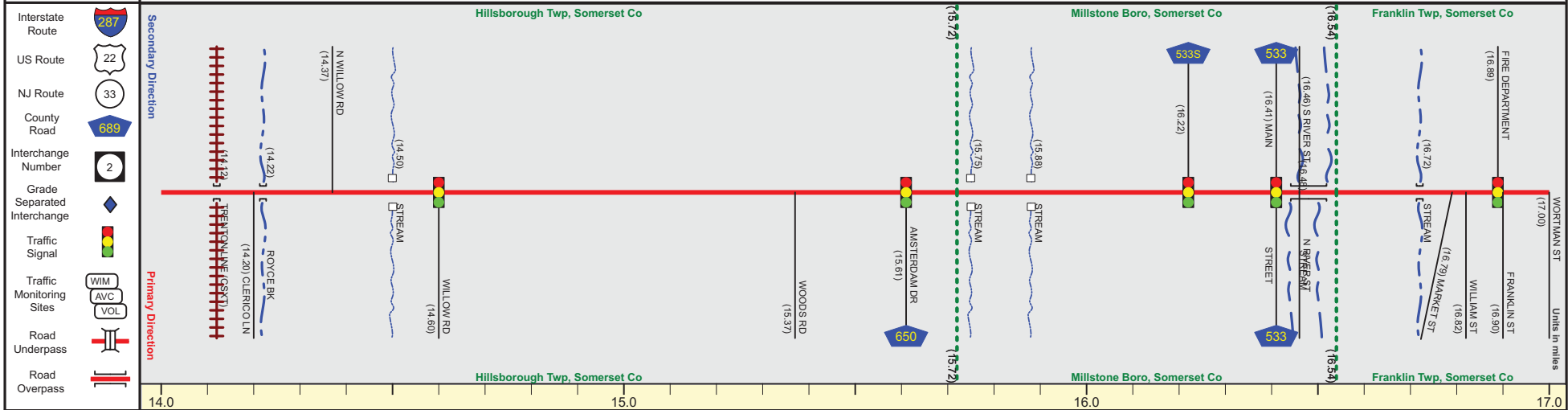
Date last inventoried: October 2012

ROUTE 514 (West to East)

Mile Posts: 14.000 - 17.000



Pavement	
Shoulder	
Number of Lanes	
Speed Limit	
Street Name	



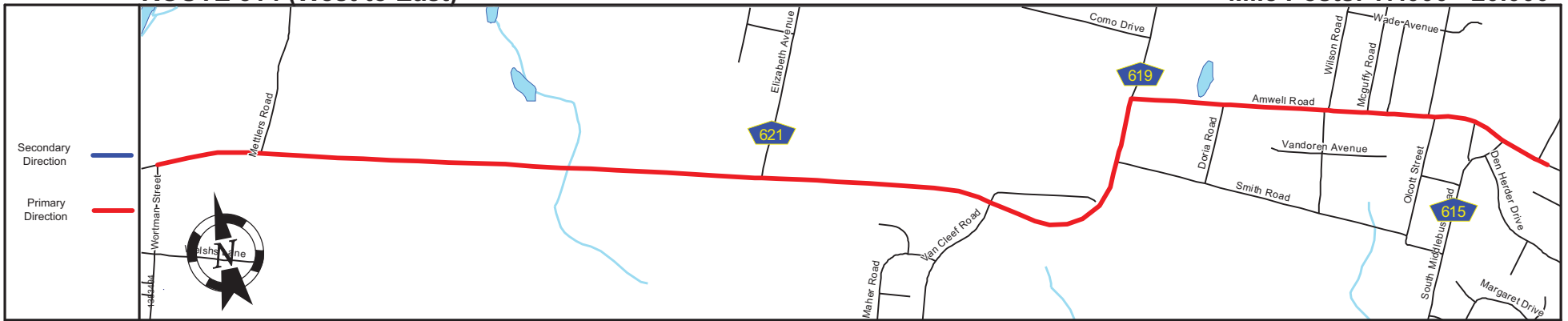
Street Name	Amwell Road			
Jurisdiction	County			
Functional Class	Urban Minor Arterial			
Federal Aid - NHS Sy	STP			
Control Section				
Speed Limit	45		35	40
Number of Lanes	2			
Med. Type	None			
Med. Width	0			
Pavement	24		30	24
Shoulder	8	6	1	2
Traffic Volume	17,662 (2014)	17,244 (2018)		14,297 (2016)
Traffic Sta. ID	141801	44118		44119
Structure No.	1850165	18F0503		18G0505 3000165
Enlarged Views				

SRI = 0000514__

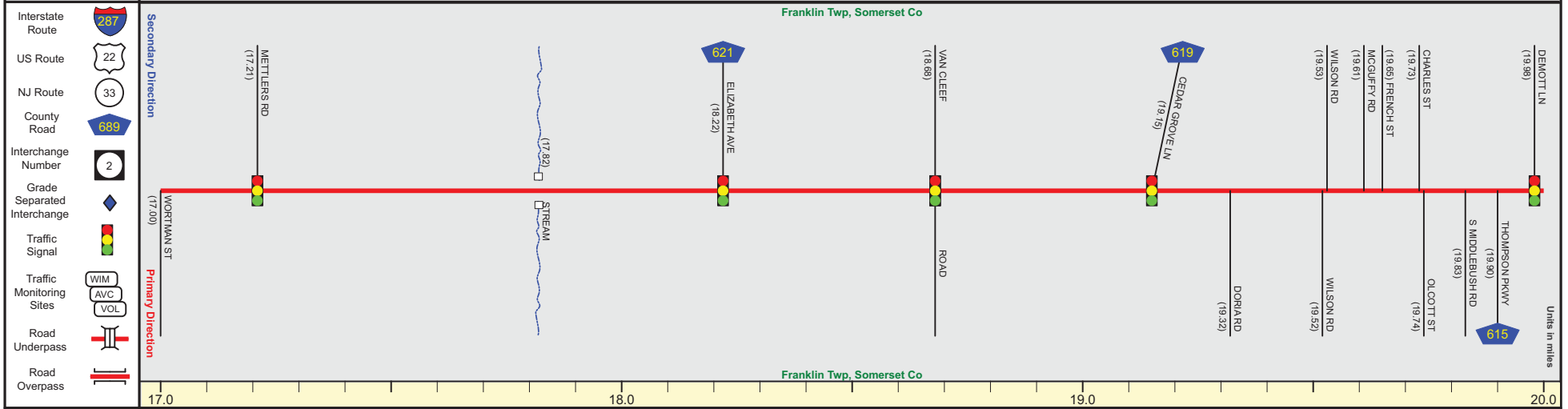
Date last inventoried: October 2012

ROUTE 514 (West to East)

Mile Posts: 17.000 - 20.000



Pavement	
Shoulder	
Number of Lanes	
Speed Limit	
Street Name	



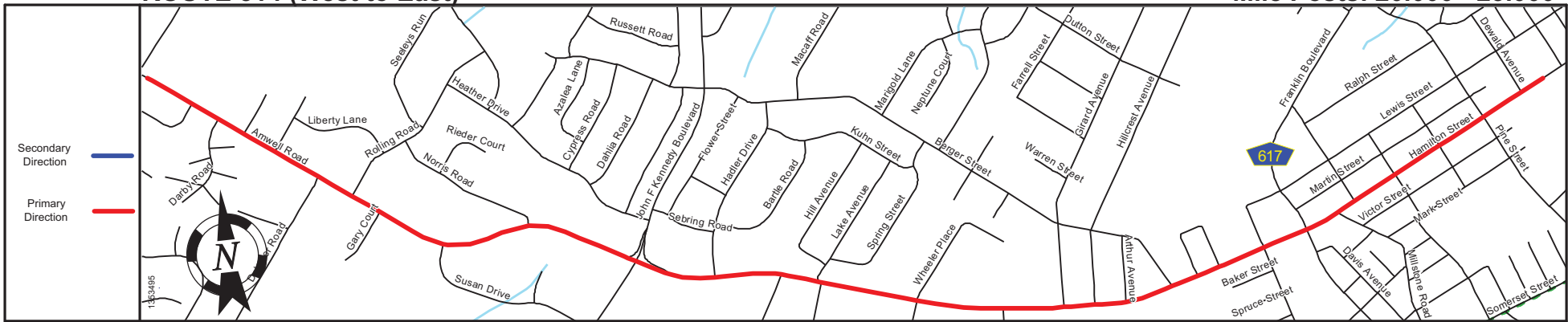
Street Name	Amwell Road	
Jurisdiction	County	
Functional Class	Urban Minor Arterial	
Federal Aid - NHS Sy	STP	
Control Section		
Speed Limit	40	45
Number of Lanes	2	
Med. Type	None	
Med. Width	0	
Pavement	24	
Shoulder	2	6
Traffic Volume	12,828 (2017)	
Traffic Sta. ID	4-4420	
Structure No.		
Enlarged Views		

SRI = 0000514__

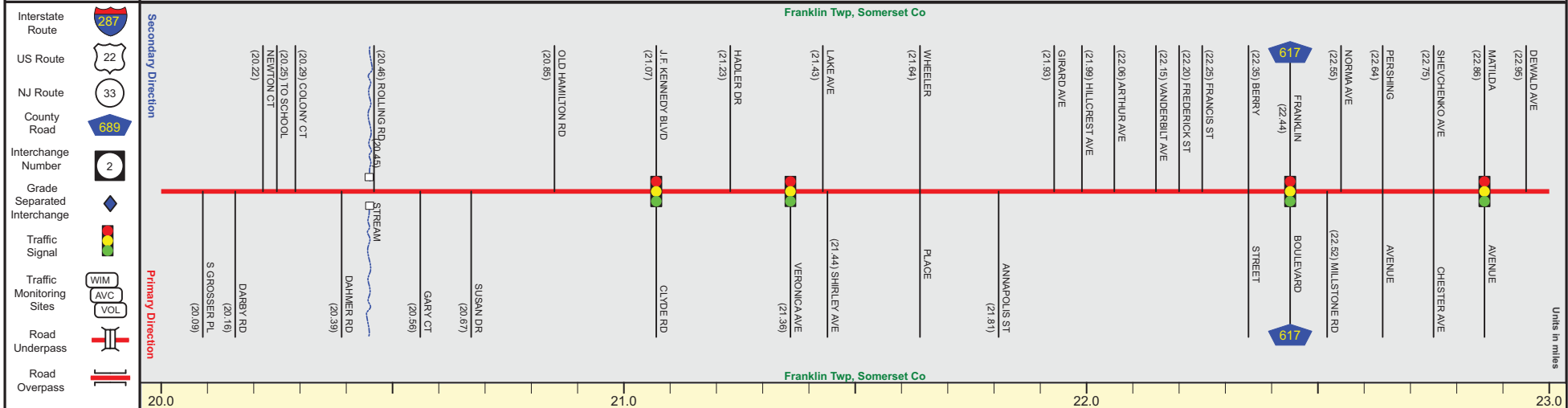
Date last inventoried: October 2012

ROUTE 514 (West to East)

Mile Posts: 20.000 - 23.000



Pavement	
Shoulder	
Number of Lanes	
Speed Limit	
Street Name	



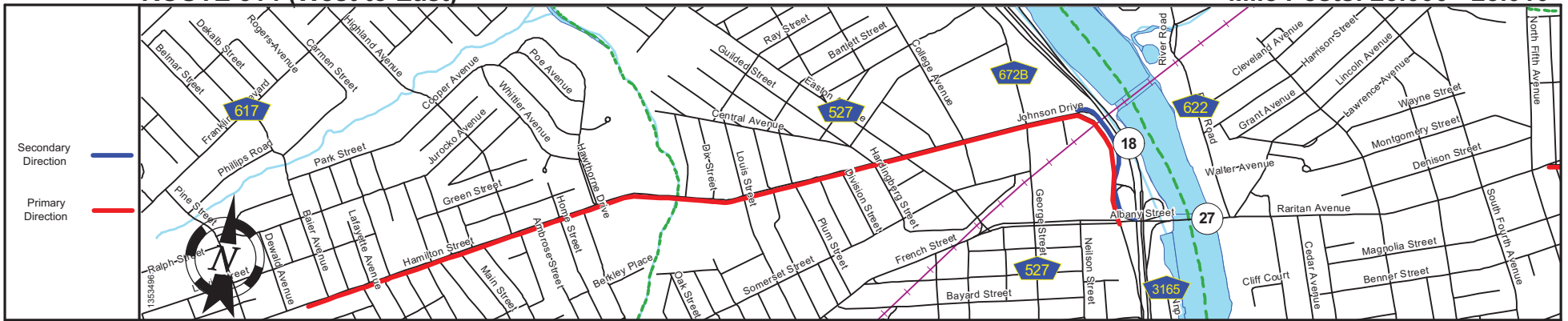
Street Name	Amwell Road	Hamilton Street
Jurisdiction	County	
Functional Class	Urban Minor Arterial	
Federal Aid - NHS Sy	STP	
Control Section		
Speed Limit	45	35 + 25
Number of Lanes	4	2
Med. Type	None	
Med. Width	0	
Pavement	48	40
Shoulder	1	2 + 0
Traffic Volume		15,016 (2018)
Traffic Sta. ID		4-4-422
Structure No.		
Enlarged Views		

SRI = 0000514__

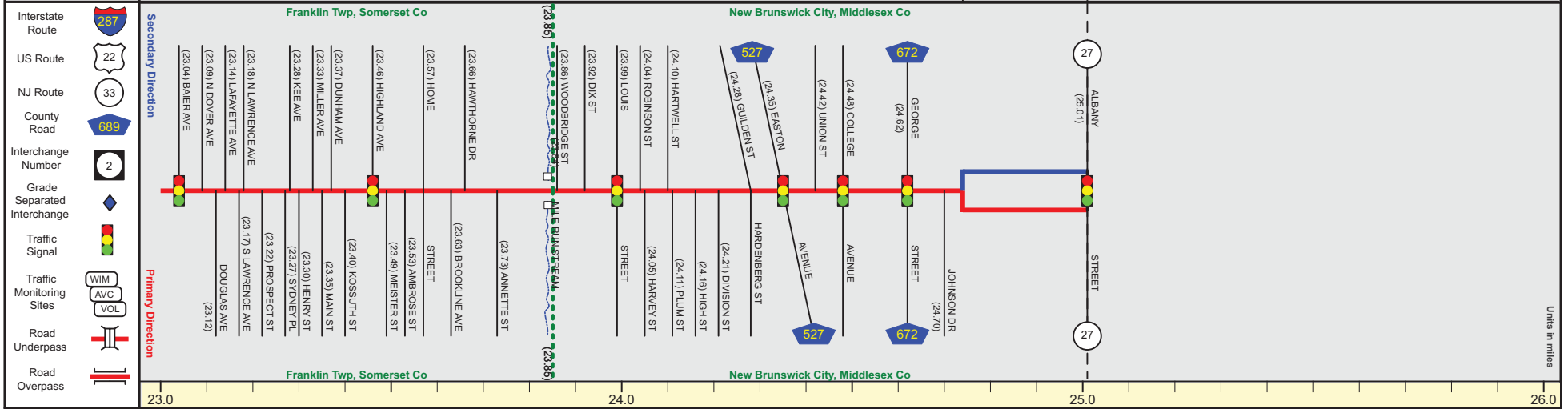
Date last inventoried: October 2012

ROUTE 514 (West to East)

Mile Posts: 23.000 - 25.010



Pavement	18
Shoulder	1
Number of Lanes	1
Speed Limit	25
Street Name	Johnson Drive



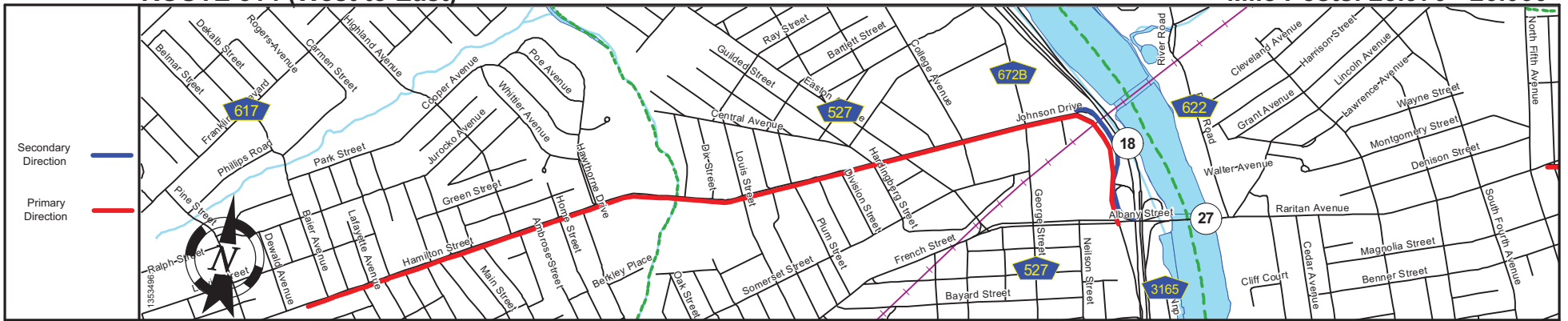
Street Name	Hamilton Street	Johnson Drive
Jurisdiction	County	Municipal
Functional Class	Urban Minor Arterial	
Federal Aid - NHS Sy	STP	
Control Section		
Speed Limit	25	NOT POSTED
Number of Lanes	2	
Med. Type	None	Curbed
Med. Width	0	4
Pavement	40	36
Shoulder	0	2
Traffic Volume	11,471 (2017)	12,462 (2016)
Traffic Sta. ID	4-423	4-424
Structure No.		
Enlarged Views		

SRI = 0000514__

Date last inventoried: October 2012

ROUTE 514 (West to East)

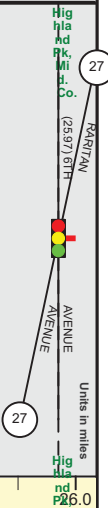
Mile Posts: 25.970 - 26.000



Pavement	
Shoulder	
Number of Lanes	
Speed Limit	
Street Name	

Interstate Route		Secondary Direction
US Route		
NJ Route		
County Road		
Interchange Number		
Grade Separated Interchange		
Traffic Signal		
Traffic Monitoring Sites		Primary Direction
Road Underpass		
Road Overpass		

Street Name		23.0	24.0	25.0	26.0
Jurisdiction					
Functional Class					
Federal Aid - NHS Sy					
Control Section					
Speed Limit					
Number of Lanes					
Med. Type					
Med. Width					
Pavement					
Shoulder					
Traffic Volume					
Traffic Sta. ID					
Structure No.					
Enlarged Views					



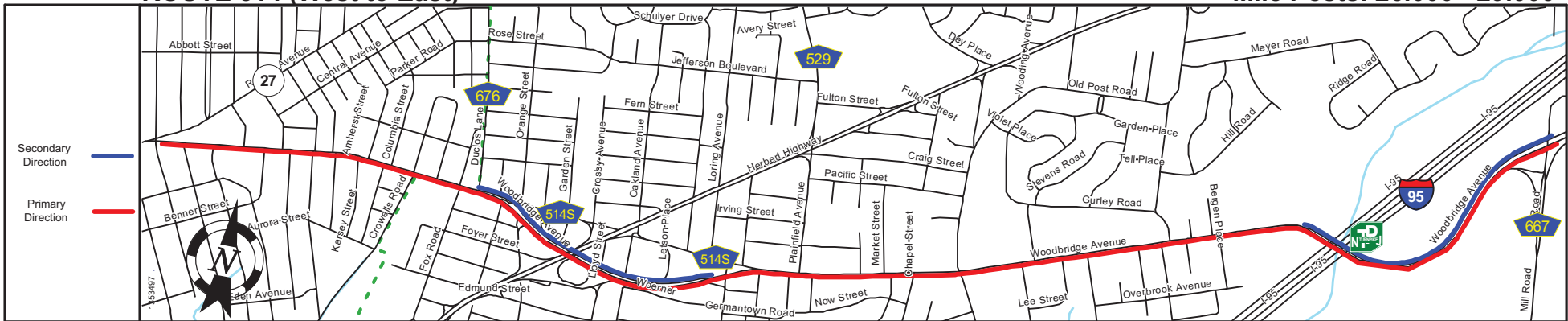
SRI = 0000514_

Date last inventoried: October 2012

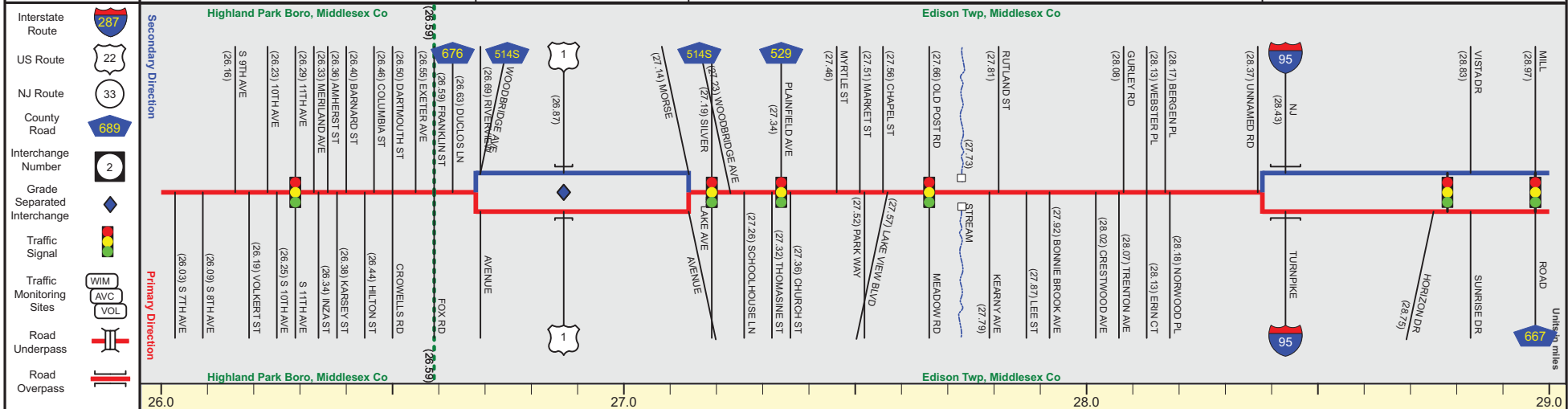
MP 25.97 = End of NJ 27

ROUTE 514 (West to East)

Mile Posts: 26.000 - 29.000



Pavement	24	24	12
Shoulder	0	0	10
Number of Lanes	2	2	1
Speed Limit	25		25
Street Name	Woodbridge Avenue		Woodbridge Avenue



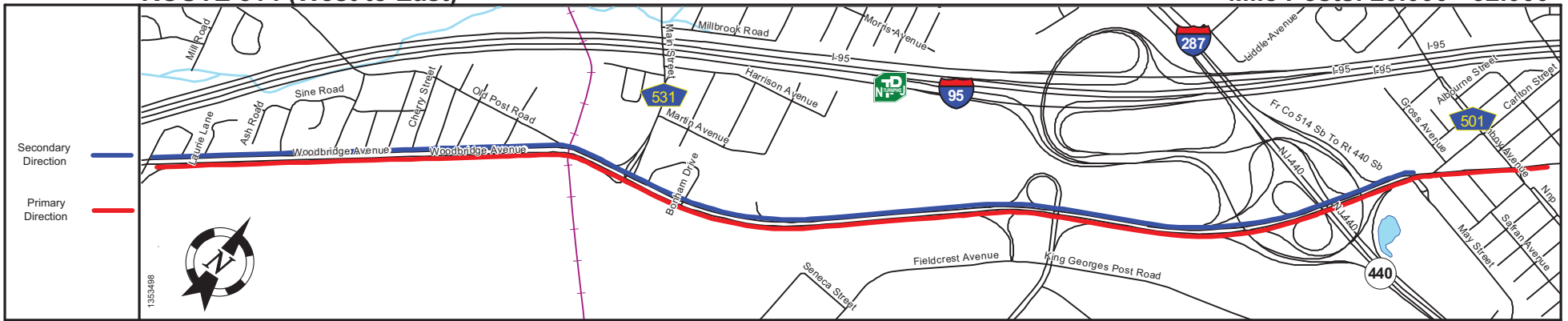
Street Name	Woodbridge Avenue		
Jurisdiction	County		
Functional Class	Urban Principal Arterial		
Federal Aid - NHS Sy	NHS		
Control Section			
Speed Limit	25	35	45
Number of Lanes		2	
Med. Type	None	Curbed	None
Med. Width	0	VAR	4
Pavement	40	24	40
Shoulder		0	2
Traffic Volume	11,487 (2017)		22,073 (2017)
Traffic Sta. ID	4-4-425		4-4-426
Structure No.	1203151		M085680
Enlarged Views			

SRI = 0000514_

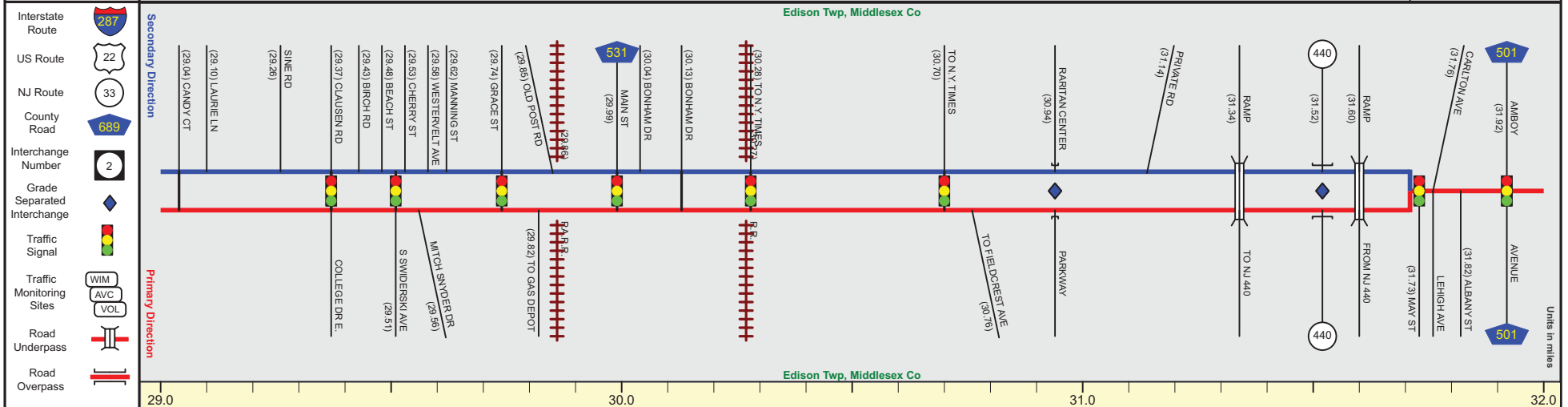
Date last inventoried: October 2012

ROUTE 514 (West to East)

Mile Posts: 29.000 - 32.000



Pavement	12	24
Shoulder	10	2
Number of Lanes	1	
Speed Limit	25	50
Street Name	Woodbridge Avenue	



Street Name	Woodbridge Avenue	
Jurisdiction	County	
Functional Class	Urban Principal Arterial	
Federal Aid - NHS Sy	NHS	
Control Section		
Speed Limit	25	50
Number of Lanes	2	5 + 2
Med. Type	Curbed + Unprotected	Positive + Curbed + None
Med. Width	VAR + 14	VAR + 0
Pavement	24	36 + 24 + 60 + 40
Shoulder	10	2 + 0
Traffic Volume	34,194 (2017)	
Traffic Sta. ID	4-4-428	
Structure No.	1218502	108809B + 1234153
Enlarged Views	See Enlarged View #42	

SRI = 0000514_

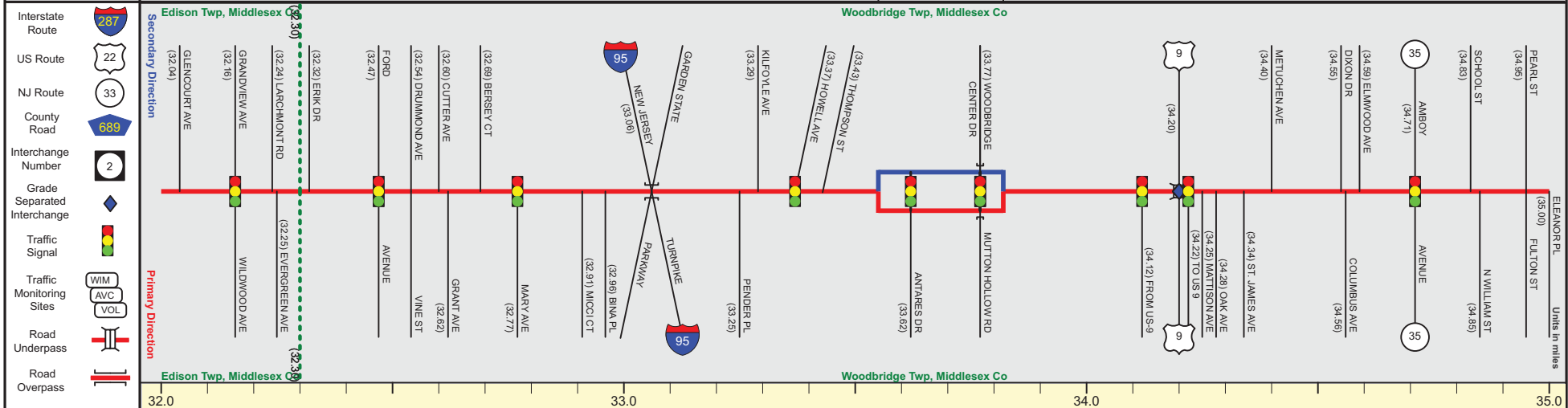
Date last inventoried: October 2012

ROUTE 514 (West to East)

Mile Posts: 32.000 - 35.000



Pavement	24
Shoulder	0
Number of Lanes	2
Speed Limit	40
Street Name	Main Street



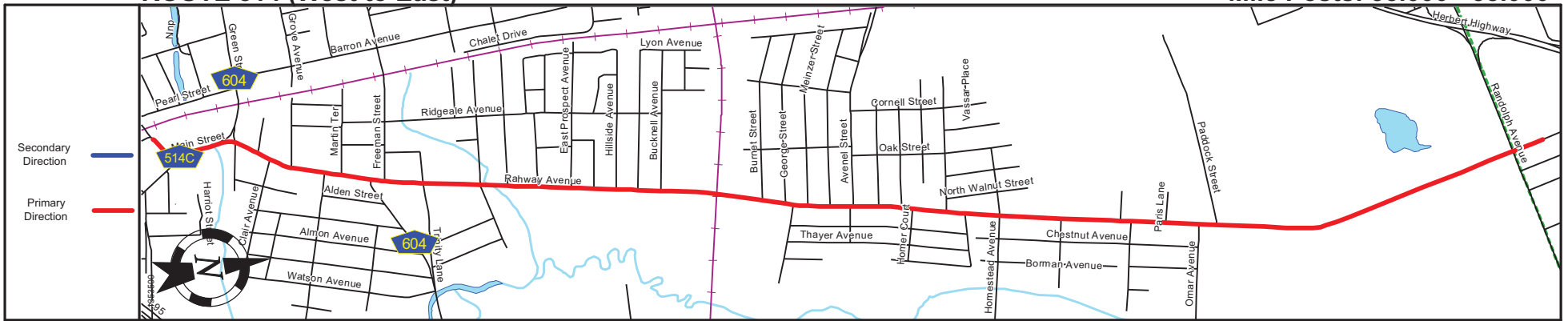
Street Name	Woodbridge Avenue	Main Street				
Jurisdiction	County					Municipal
Functional Class	Urban Principal Arterial					Urban Minor Arterial
Federal Aid - NHS Sy	NHS					STP IM - Transit Term.
Control Section						
Speed Limit	50	40	35		40	
Number of Lanes			2		3	4
Med. Type			None			Curbed
Med. Width			0			VAR
Pavement			40		48	60
Shoulder			0			6
Traffic Volume	11,919,(2016)					19,571,(2018) 14,939,(2017)
Traffic Sta. ID	4-4-429					4-4-409 4n5703
Structure No.			M09Q23A		121F504	121Q150
Enlarged Views						

SRI = 0000514_

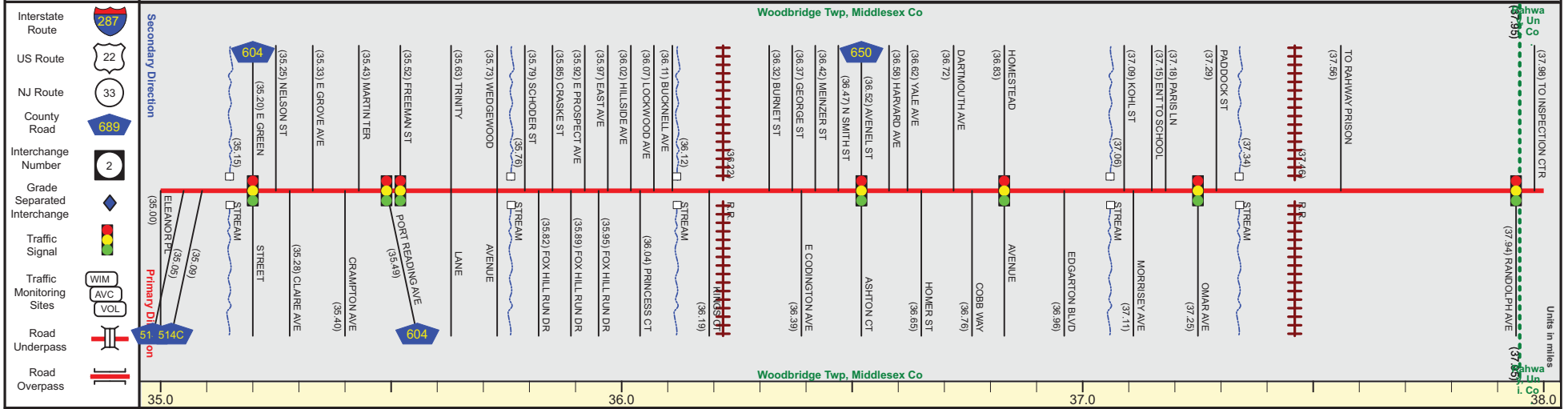
Date last inventoried: October 2012

ROUTE 514 (West to East)

Mile Posts: 35.000 - 38.000



Pavement	
Shoulder	
Number of Lanes	
Speed Limit	
Street Name	



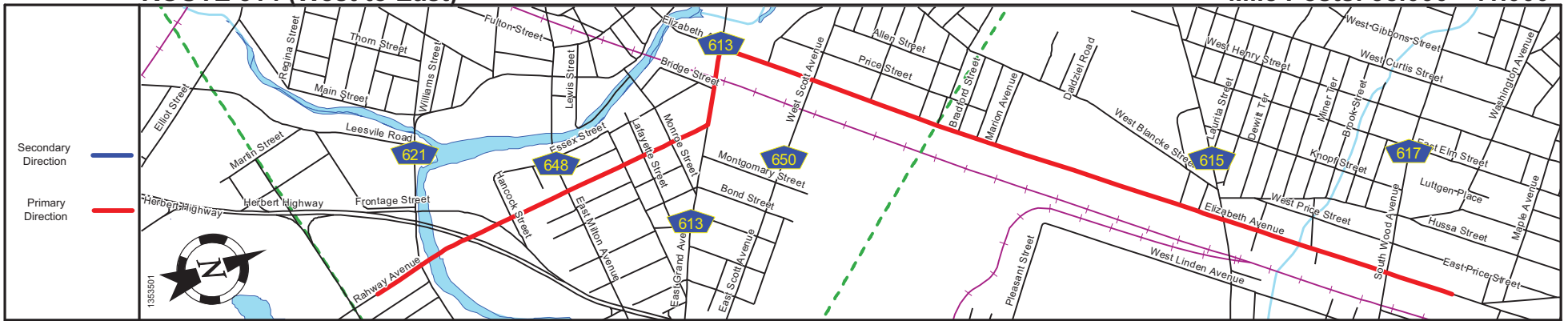
Street Name	Main Street	Rahway Avenue
Jurisdiction	Municipal	County
Functional Class		Urban Minor Arterial
Federal Aid - NHS Sys	IM - Transit Term.	STP
Control Section		
Speed Limit	40	35
Number of Lanes		2
Med. Type		None
Med. Width		0
Pavement		40
Shoulder		0
Traffic Volume		12,624 (2018)
Traffic Sta. ID	4-4430	91206
Structure No.	121B044	121B020
Enlarged Views		

SRI = 0000514_

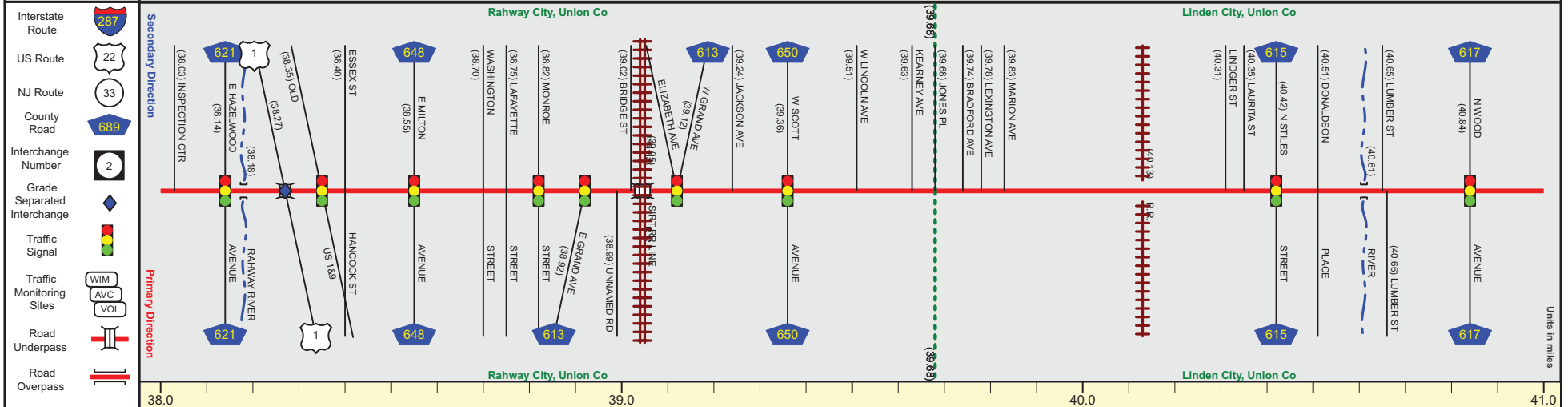
Date last inventoried: October 2012

ROUTE 514 (West to East)

Mile Posts: 38.000 - 41.000



Pavement	
Shoulder	
Number of Lanes	
Speed Limit	
Street Name	



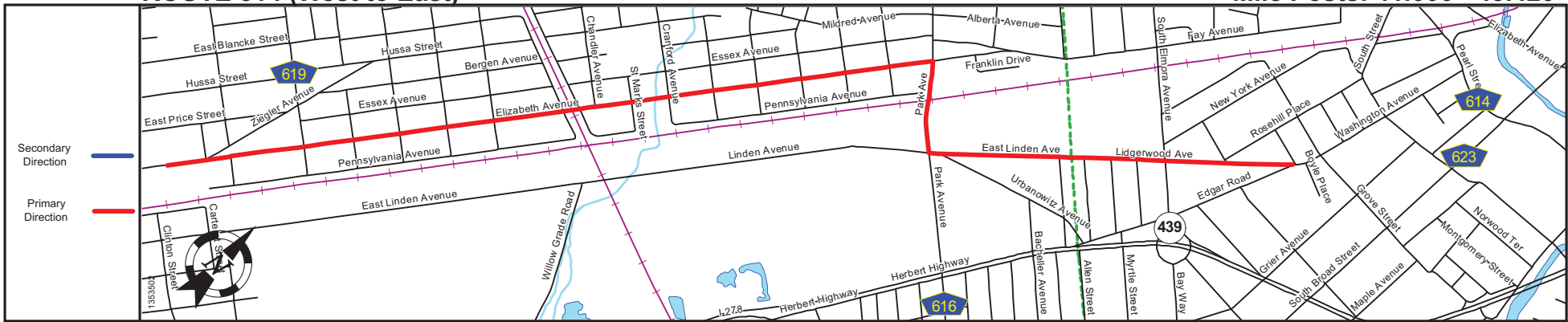
Street Name	Rahway Avenue		Lawrence Avenue	East Grand Avenue	Elizabeth Avenue
Jurisdiction	Rahway City, Union Co.		Linden City, Union Co.		
Functional Class	Urban Minor Arterial		Urban Minor Arterial		
Federal Aid - NHS Sy	STP		STP		
Control Section	25		25		
Speed Limit	25		25		
Number of Lanes	2	4	4	2	2
Med. Type	None		None		
Med. Width	0		0		
Pavement	40	48	40	48	36
Shoulder	0		0		
Traffic Volume	10,919 (2017)		8,558 (2017)		11,621 (2018)
Traffic Sta. ID	4-4-10		4-4-11		4-4-13
Structure No.	2013023		2001157		2009014
Enlarged Views	2013023		2001157		2009014

SRI = 0000514_

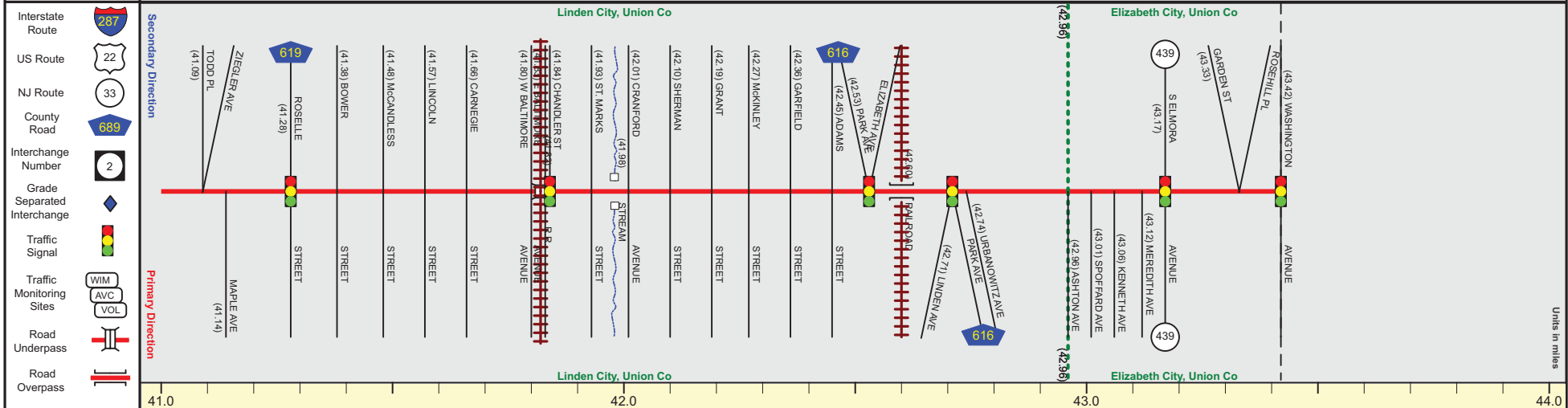
Date last inventoried: October 2012

ROUTE 514 (West to East)

Mile Posts: 41.000 - 43.420



Pavement	
Shoulder	
Number of Lanes	
Speed Limit	
Street Name	



Street Name	Elizabeth Avenue	Park Ave	East Linden Ave	Lidgerwood Ave	
Jurisdiction	County	Municipal	County		
Functional Class	Urban Minor Arterial		Urban Major Collector		
Federal Aid - NHS Sy		STP			
Control Section					End Rt. 514 MP=43.42
Speed Limit		25			
Number of Lanes	2	4	2		
Med. Type		None			
Med. Width		0			
Pavement	36	40	34	30	28
Shoulder		0			
Traffic Volume		13,701,(2018)			
Traffic Sta. ID		4-4,414			
Structure No.		2049160			
Enlarged Views					

SRI = 0000514_

Date last inventoried: October 2012