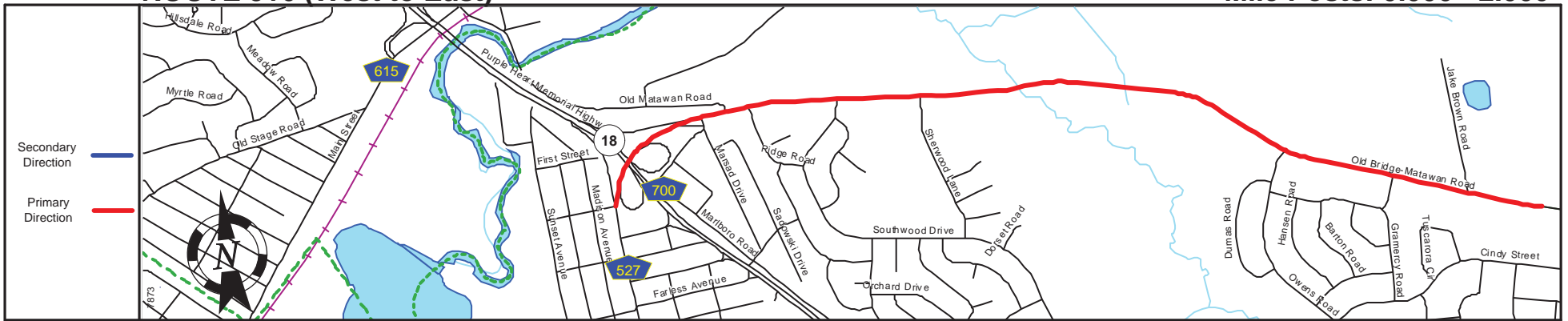
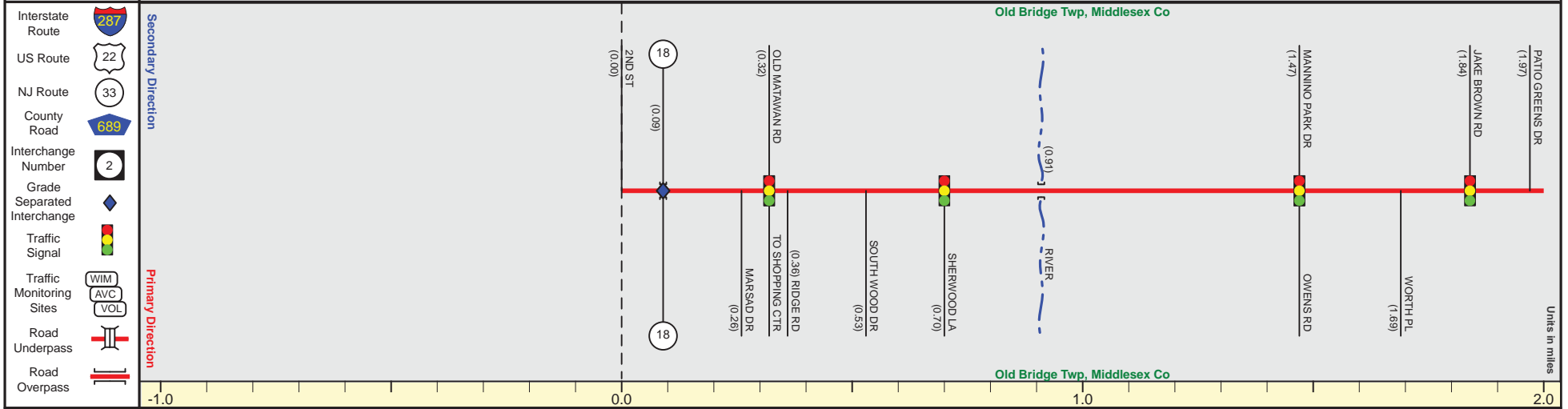


ROUTE 516 (West to East)

Mile Posts: 0.000 - 2.000



Pavement	
Shoulder	
Number of Lanes	
Speed Limit	
Street Name	



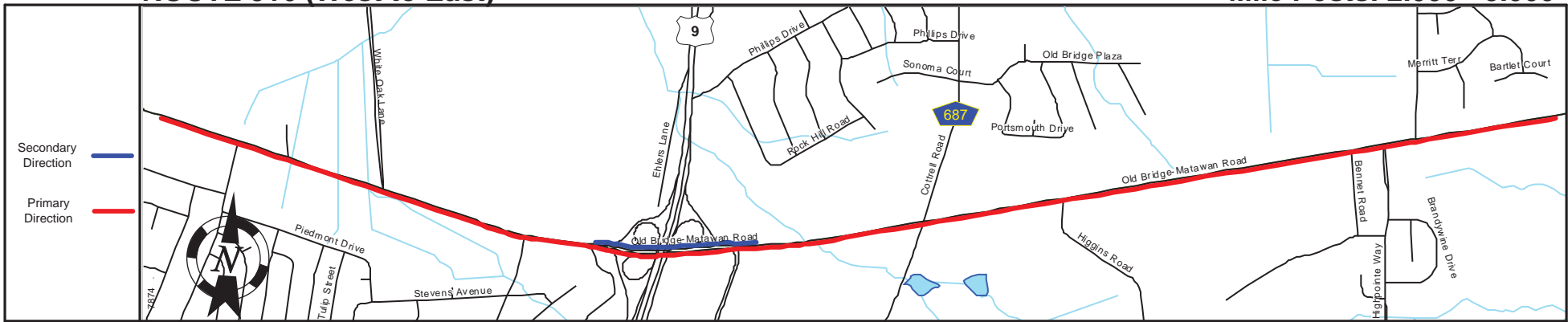
Street Name	Old Bridge-Matawan Road	
Jurisdiction	County	
Functional Class	Urban Minor Arterial	
Federal Aid - NHS Sy	STP	
Control Section	Begin Rt. 516 MF=0.00	
Speed Limit	45	45
Number of Lanes	3	2
Med. Type	None	
Med. Width	0	
Pavement	36	24
Shoulder	0	12
Traffic Volume	22,779 (2011)	
Traffic Sta. ID	4-4-406	
Structure No.	N/A	
Enlarged Views		

SRI = 0000516__

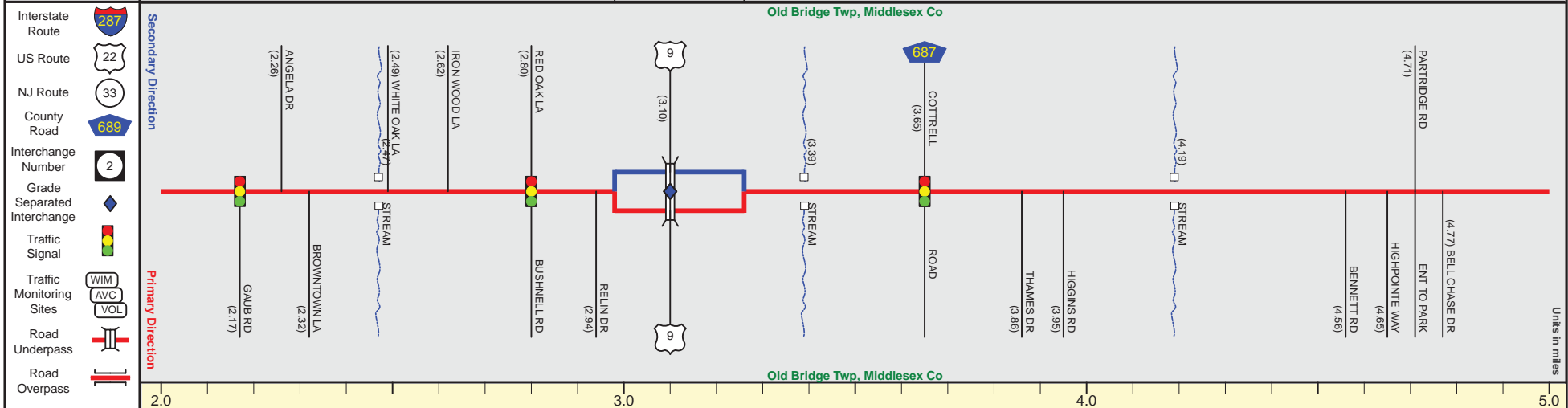
Date last inventoried: November 2012

ROUTE 516 (West to East)

Mile Posts: 2.000 - 5.000



Pavement	24
Shoulder	0
Number of Lanes	2
Speed Limit	45
Street Name	Old Bridge-Matawan Road



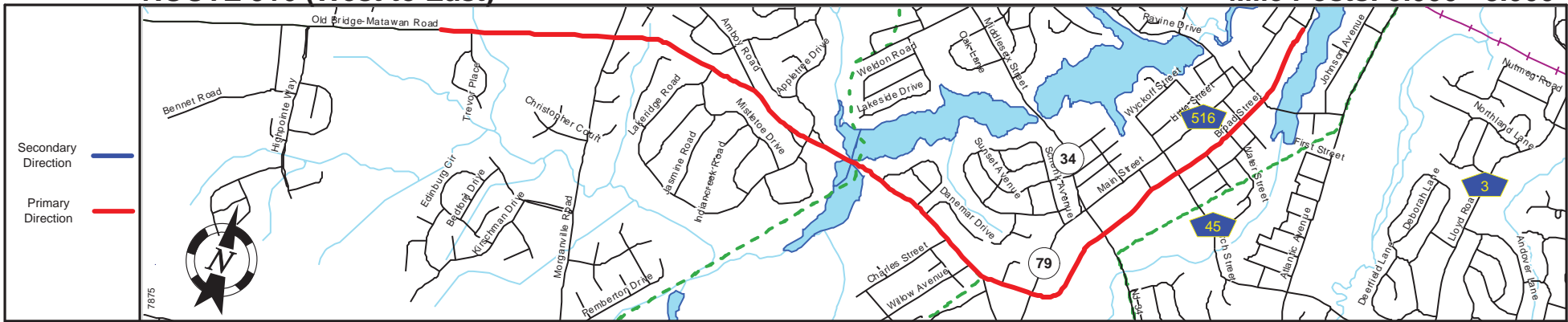
Street Name	Old Bridge-Matawan Road											
Jurisdiction	County											
Functional Class	Urban Minor Arterial											
Federal Aid - NHS Sy	STP											
Control Section												
Speed Limit	45	+	40	+	45	+	50					
Number of Lanes						2						
Med. Type	None				Curbed		None					
Med. Width	0				8		0					
Pavement	24		28		24		28		36		26	
Shoulder	12	+	4	0			+	1	+	0	+	1
Traffic Volume	14,104 (2011)											
Traffic Sta. ID	4-4407											
Structure No.	1206153											
Enlarged Views												

SRI = 0000516__

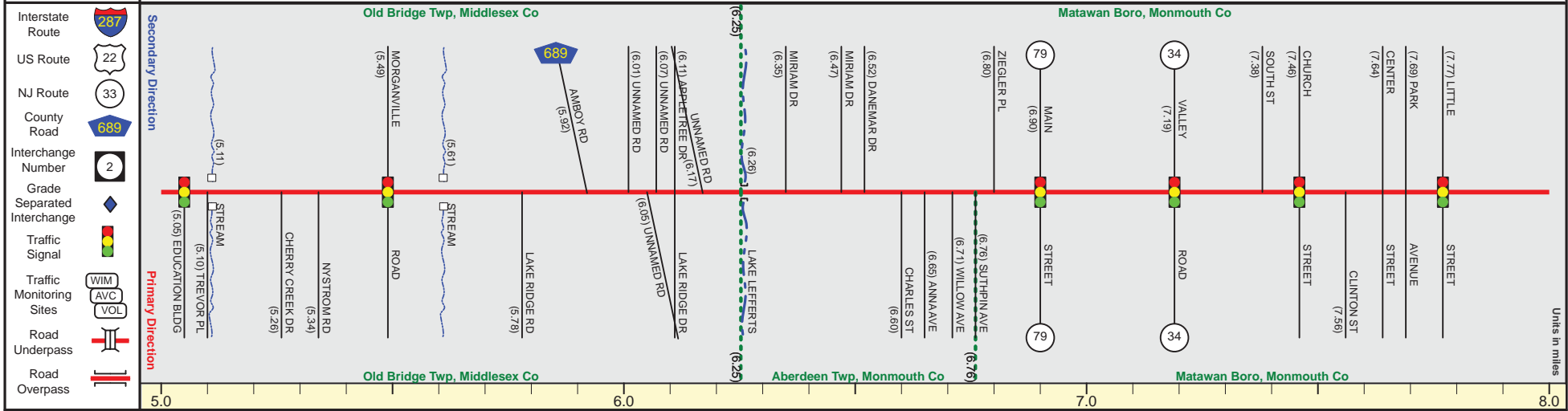
Date last inventoried: November 2012

ROUTE 516 (West to East)

Mile Posts: 5.000 - 8.000



Pavement	
Shoulder	
Number of Lanes	
Speed Limit	
Street Name	



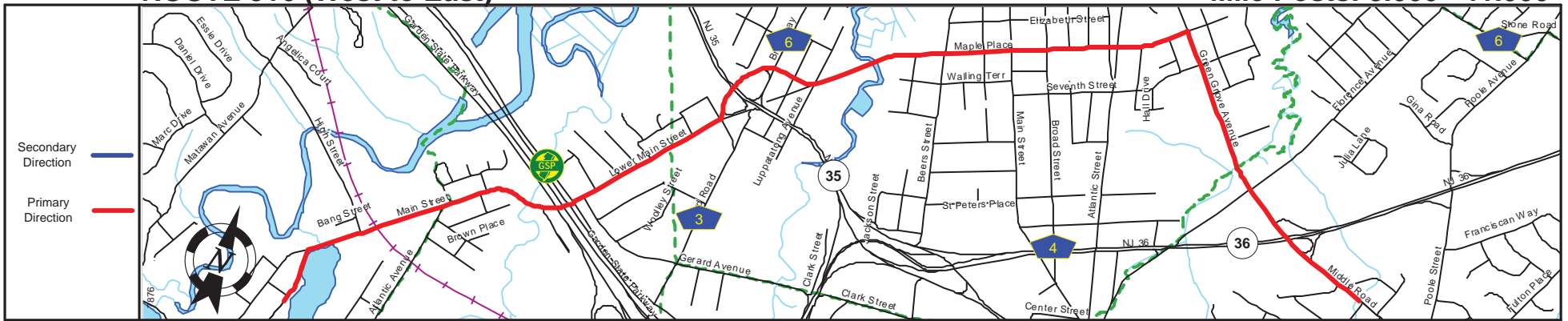
Street Name	Old Bridge-Matawan Road				Broad Street			
Jurisdiction	County							
Functional Class	Urban Minor Arterial							
Federal Aid - NHS Sy	STP				IM - Transit Term.			
Control Section								
Speed Limit	50		40		35			
Number of Lanes					2			
Med. Type	None							
Med. Width	0							
Pavement	26				30			
Shoulder	1	6	1	4	0			
Traffic Volume					8,926 (2012)			
Traffic Sta. ID					6-4,434			
Structure No.								
Enlarged Views								

SRI = 0000516__

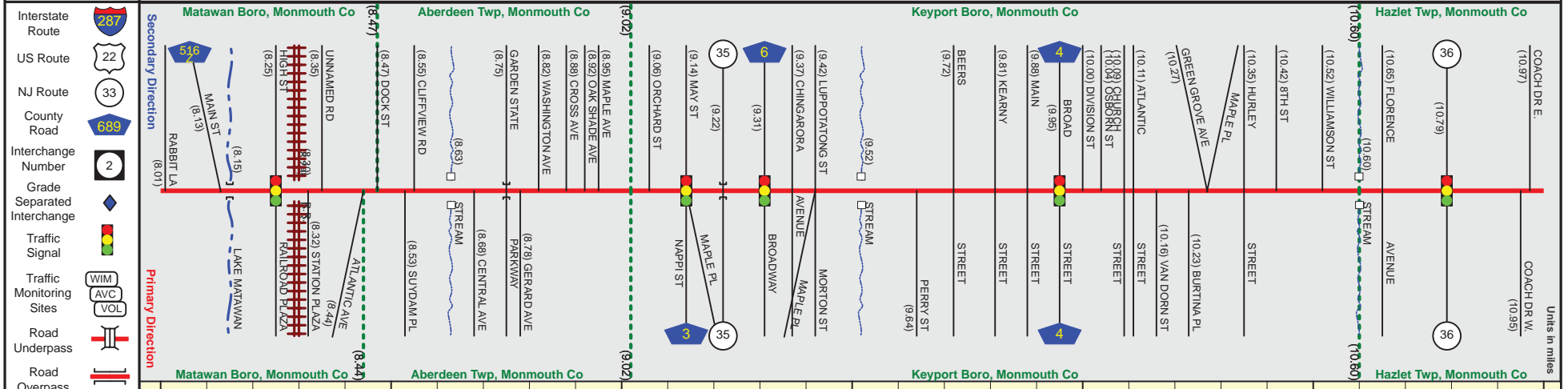
Date last inventoried: November 2012

ROUTE 516 (West to East)

Mile Posts: 8.000 - 11.000



Pavement	
Shoulder	
Number of Lanes	
Speed Limit	
Street Name	



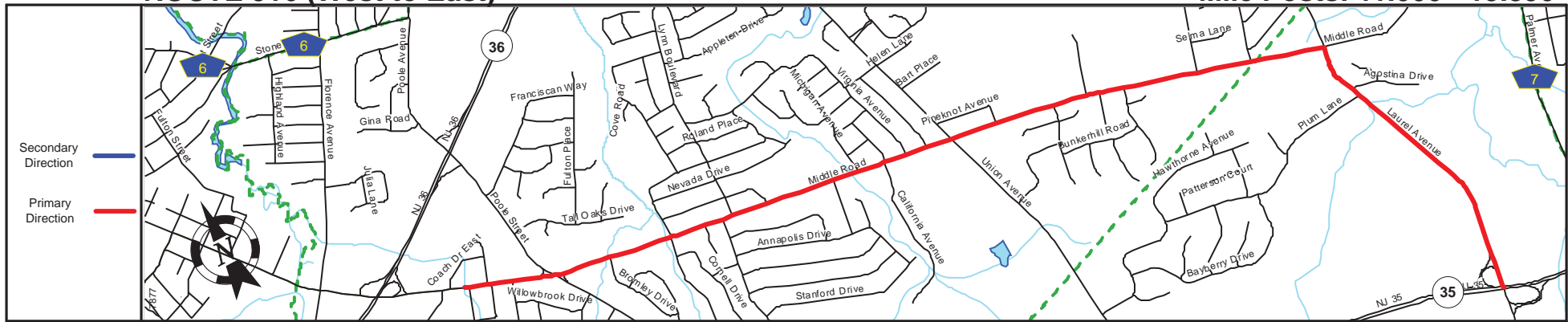
Street Name	Broad Street	Main Street	Lower Main Street	Maple Place	Green Grove Avenue	Middle Road
Jurisdiction	County					
Functional Class	Urban Minor Arterial					
Federal Aid - NHS Sy	IM - Transit Term.			STP		
Control Section						
Speed Limit	35					
Number of Lanes	2		4		2	
Med. Type	None					
Med. Width	0					
Pavement	30	48	32	40	28	48 + 32
Shoulder	0	1	0	0	0	0
Traffic Volume	11,951 (2012)			4,276 (2013)		
Traffic Sta. ID	6N5H702			131301		
Structure No.	N/A		1313157			
Enlarged Views						

SRI = 0000516

Date last inventoried: November 2012

ROUTE 516 (West to East)

Mile Posts: 11.000 - 13.890



Pavement	
Shoulder	
Number of Lanes	
Speed Limit	
Street Name	

Interstate Route		
US Route		
NJ Route		
County Road		
Interchange Number		
Grade Separated Interchange		
Traffic Signal		
Traffic Monitoring Sites		
Road Underpass		
Road Overpass		

Secondary Direction	POOLE (11.23) CARRIAGE RD (11.06) BROOKSIDE AVE (11.52) LYNN BLVD (11.68) WINTHROP PL (11.77) AMHERST AVE (11.93) BROMLEY AVE (11.39) HAZELET AVE (11.13) CARRIAGE RD (11.07) WAGON RD (11.02)	HAZLET TWP, MONMOUTH CO
Primary Direction	BROMLEY AVE (11.39) HAZELET AVE (11.13) CARRIAGE RD (11.07) WAGON RD (11.02)	HAZLET TWP, MONMOUTH CO

Secondary Direction	LAUREL AVE (13.89) BANYAN BLVD (13.74) PERSIMMON LA (13.64) PINE TREETER (13.56) HYLAN RD (13.44) AGOSTINA DR (13.29) MIDDLE AVE (13.15) LAUREL AVE (13.15) LEXINGTON CT (13.08)	HOLMDEL TWP, MONMOUTH CO
Primary Direction	LEXINGTON CT (13.08) LAUREL AVE (13.15) MIDDLE AVE (13.15) AGOSTINA DR (13.29) PINE TREETER (13.56) HYLAN RD (13.44) PERSIMMON LA (13.64) BANYAN BLVD (13.74) LAUREL AVE (13.89)	HOLMDEL TWP, MONMOUTH CO

Street Name	Middle Road	Laurel Avenue
Jurisdiction	County	
Functional Class	Urban Minor Arterial	
Federal Aid - NHS Sy	STP	
Control Section		
Speed Limit	35	40
Number of Lanes	2	4
Med. Type	None	
Med. Width	0	
Pavement	32	36
Shoulder	0	
Traffic Volume		
Traffic Sta. ID		
Structure No.		
Enlarged Views		

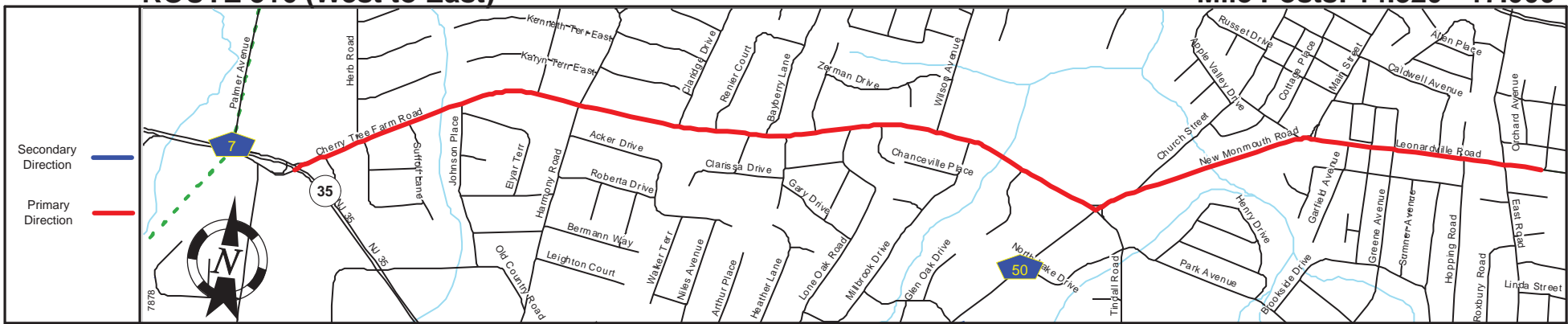
MP 13.89 = Begin Cdnc. With NJ 35 MP 39.84
 MP 13.89-14.32 See NJ 35 MP 39.84-39.43

SRI = 0000516__

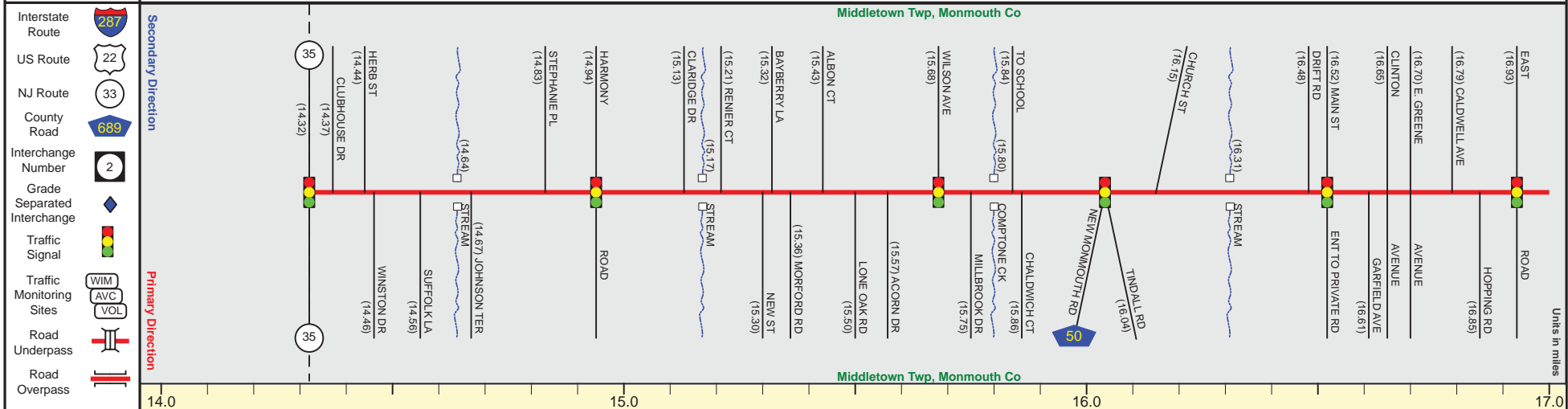
Date last inventoried: November 2012

ROUTE 516 (West to East)

Mile Posts: 14.320 - 17.000



Pavement	
Shoulder	
Number of Lanes	
Speed Limit	
Street Name	



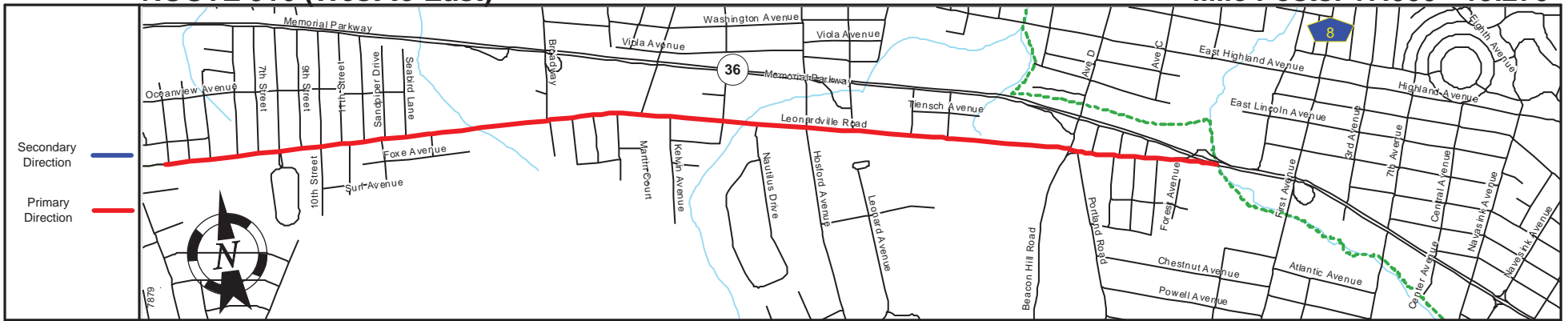
Street Name	Cherry Tree Farm Road		New Monmouth Road		Leonardville Road	
Jurisdiction	County					
Functional Class	Urban Minor Arterial					
Federal Aid - NHS Sy	STP					
Control Section						
Speed Limit	40			35		
Number of Lanes	2			None		
Med. Type	0					
Med. Width						
Pavement	48	26	36	26	36	24
Shoulder	0	4	0	2	4	0
Traffic Volume	11,085 (2012) 8,626 (2012)		11,689 (2012) 9,893 (2012)		13,105 (2012) 12,070 (2012)	
Traffic Sta. ID	12mc4d 12mc4d		6-4-438		12mc4b 12mc4b	
Structure No.						
Enlarged Views						

SRI = 0000516

Date last inventoried: November 2012

ROUTE 516 (West to East)

Mile Posts: 17.000 - 19.270



Pavement	
Shoulder	
Number of Lanes	
Speed Limit	
Street Name	

Interstate Route		Middletown Twp, Monmouth Co
US Route		
NJ Route		
County Road		
Interchange Number		
Grade Separated Interchange		
Traffic Signal		
Traffic Monitoring Sites		
Road Underpass		
Road Overpass		

Street Name	Leonardville Road
Jurisdiction	County
Functional Class	Urban Minor Arterial
Federal Aid - NHS Sy	STP
Control Section	
Speed Limit	35
Number of Lanes	2
Med. Type	None
Med. Width	0
Pavement	24
Shoulder	4 + 6 + 4
Traffic Volume	8,600 (2012) 8,505 (2012) 12mc4a 12mc4a
Traffic Sta. ID	12mc4a
Structure No.	N/A
Enlarged Views	

SRI = 0000516__

Date last inventoried: November 2012