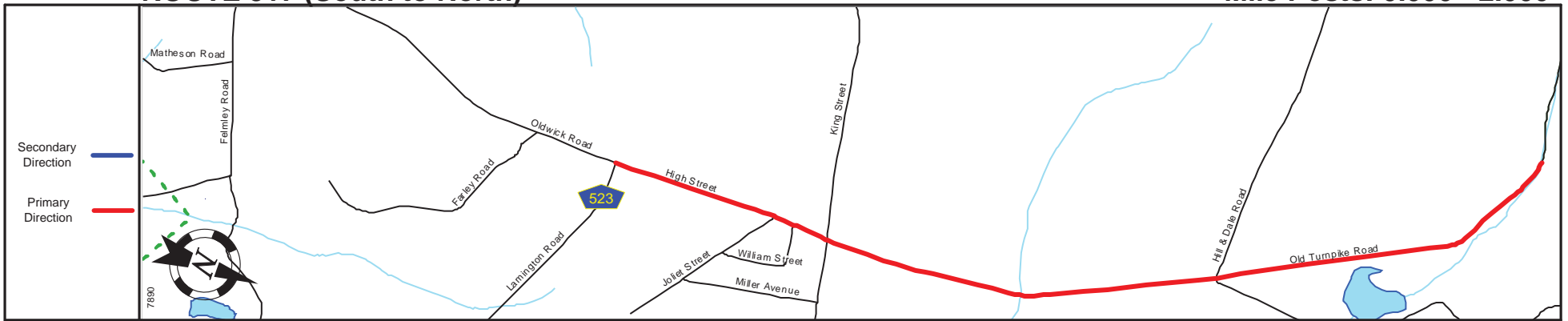
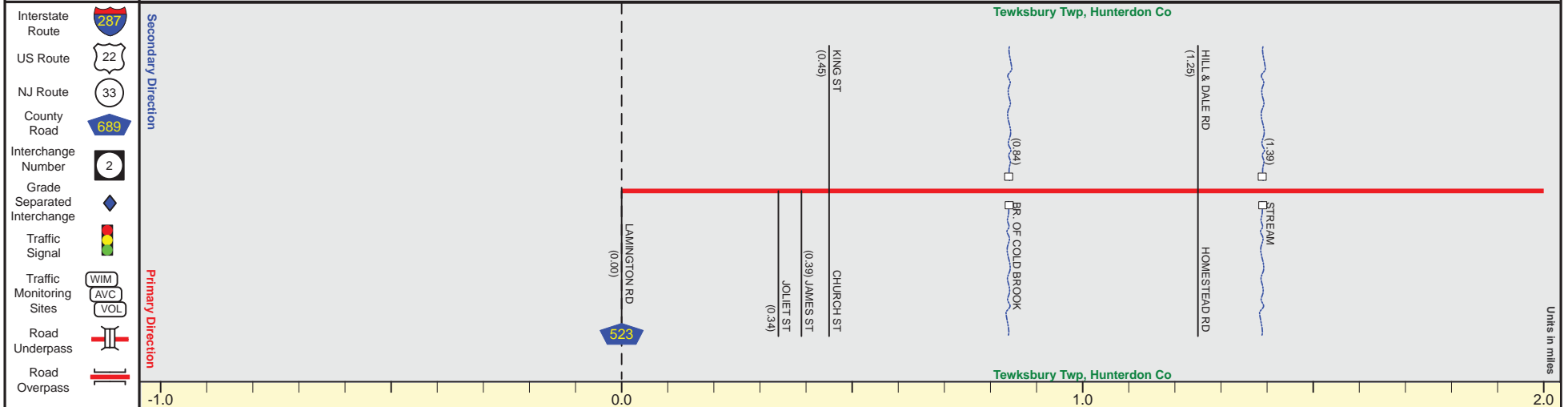


ROUTE 517 (South to North)

Mile Posts: 0.000 - 2.000



Pavement	
Shoulder	
Number of Lanes	
Speed Limit	
Street Name	



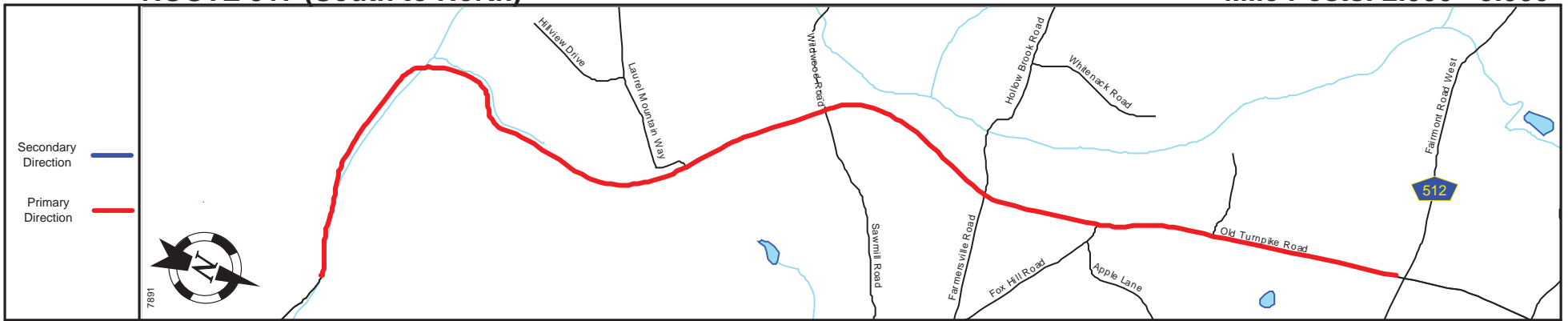
Street Name	High Street	Old Turnpike Road
Jurisdiction	County	
Functional Class	Rural Major Collector	
Federal Aid - NHS Sy	STP	
Control Section	Begin Rt. 517 MF=0.00	
Speed Limit	35 + 25 + 35 +	45 + 40
Number of Lanes	2	
Med. Type	None	
Med. Width	0	
Pavement	22	
Shoulder	4 + 2 +	4
Traffic Volume		
Traffic Sta. ID		
Structure No.	N/A	
Enlarged Views		

SRI = 0000517__

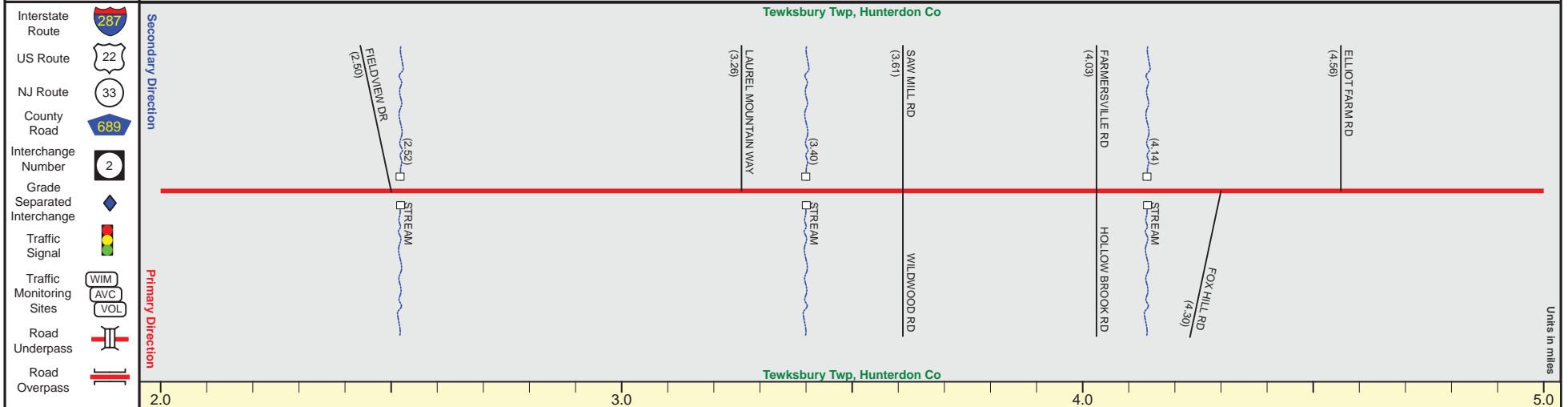
Date last inventoried: November 2012

ROUTE 517 (South to North)

Mile Posts: 2.000 - 5.000



Pavement	
Shoulder	
Number of Lanes	
Speed Limit	
Street Name	

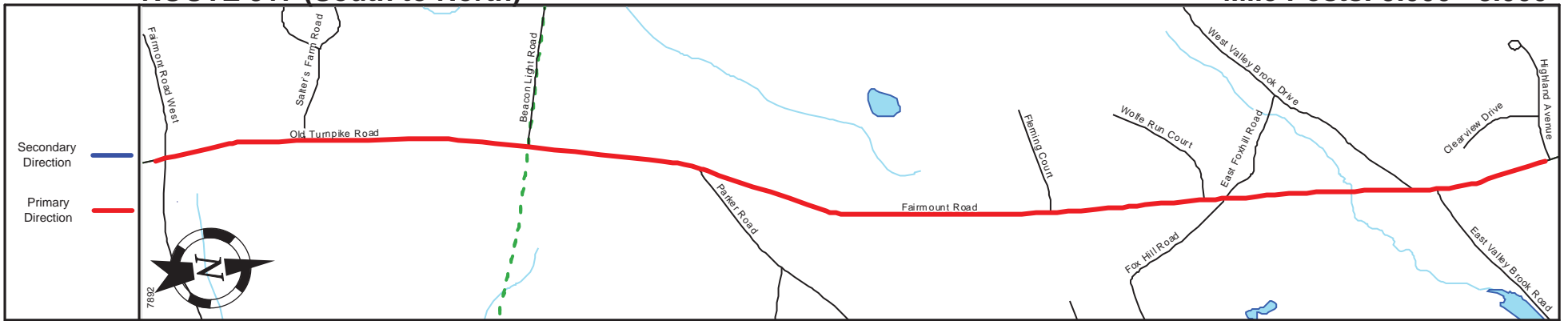


SRI = 0000517__

Date last inventoried: November 2012

ROUTE 517 (South to North)

Mile Posts: 5.000 - 8.000



Pavement	
Shoulder	
Number of Lanes	
Speed Limit	
Street Name	



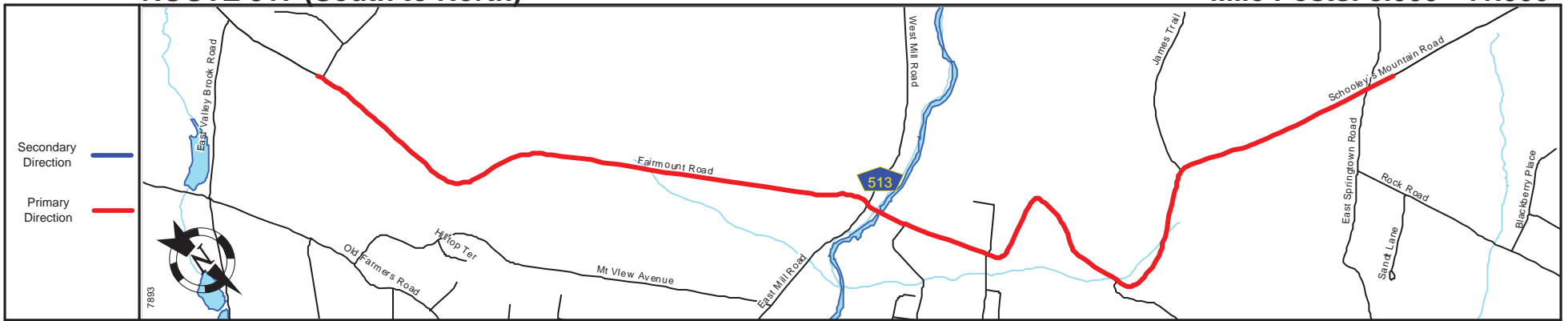
Street Name	Old Turnpike Road		Fairmount Road	
Jurisdiction	County		County	
Functional Class	Rural Major Collector		Urban Major Collector	
Federal Aid - NHS Sy	STP		STP	
Control Section				
Speed Limit	45		35	
Number of Lanes	2		2	
Med. Type	None		None	
Med. Width	0		0	
Pavement	22		22	
Shoulder	2	8	2	
Traffic Volume			5,801 (2010)	
Traffic Sta. ID			1-8-235	
Structure No.	N/A		N/A	
Enlarged Views				

SRI = 0000517

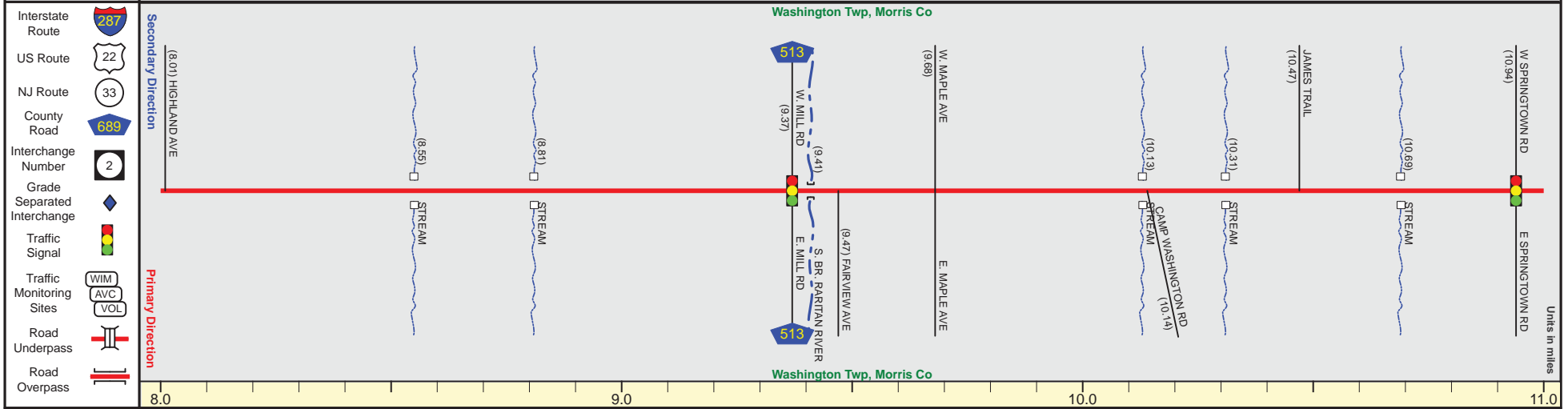
Date last inventoried: November 2012

ROUTE 517 (South to North)

Mile Posts: 8.000 - 11.000



Pavement	
Shoulder	
Number of Lanes	
Speed Limit	
Street Name	



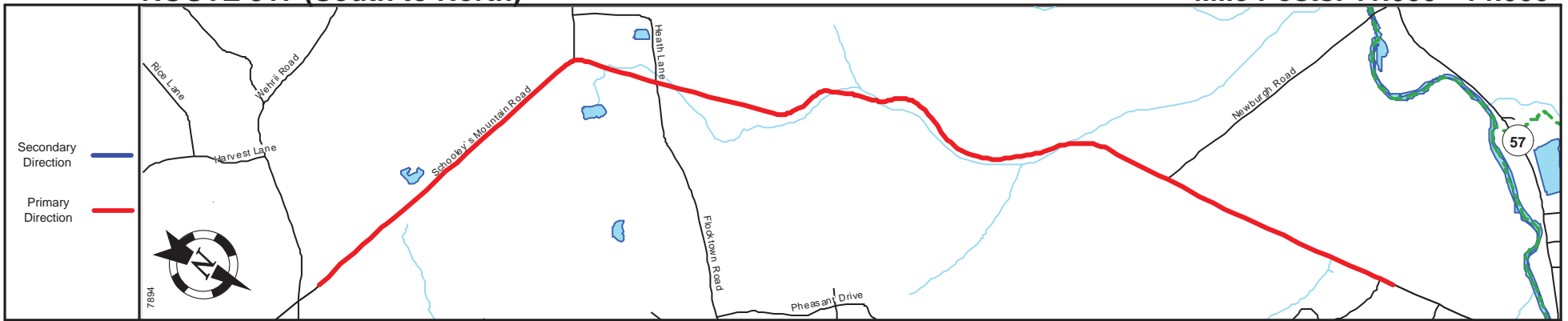
Street Name	Fairmount Road		Schooley's Mountain Road	
Jurisdiction	County			
Functional Class	Urban Major Collector			
Federal Aid - NHS Sy	STP			
Control Section				
Speed Limit	45		35	
Number of Lanes	2			
Med. Type	None			
Med. Width	0			
Pavement	22			
Shoulder	2		1	
Traffic Volume	10,722 (2012)			
Traffic Sta. ID	091428			
Structure No.	N/A	N/A	N/A	N/A
Enlarged Views				

SRI = 0000517__

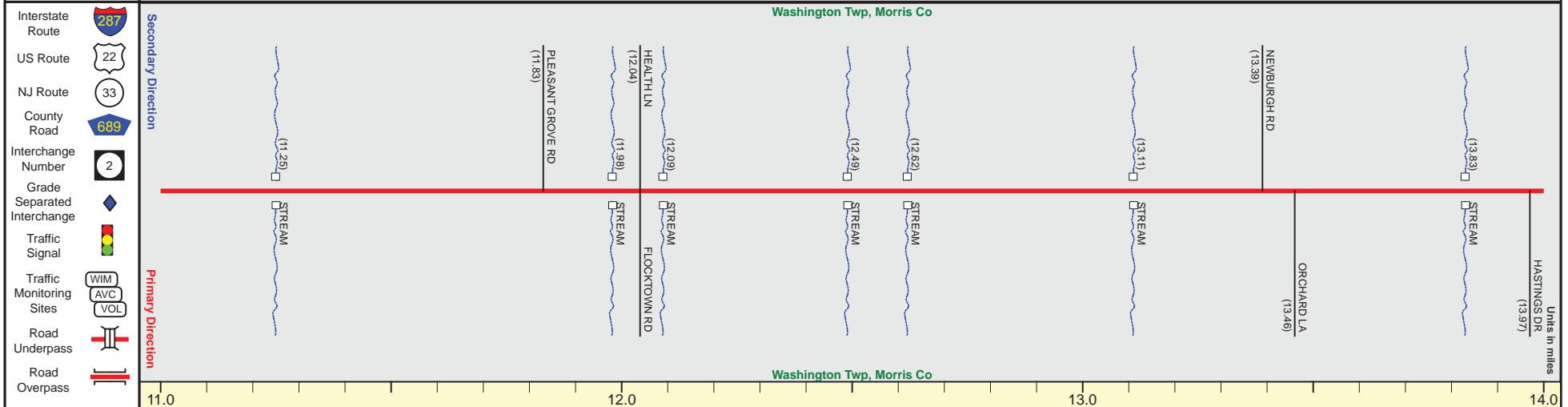
Date last inventoried: November 2012

ROUTE 517 (South to North)

Mile Posts: 11.000 - 14.000



Pavement	
Shoulder	
Number of Lanes	
Speed Limit	
Street Name	



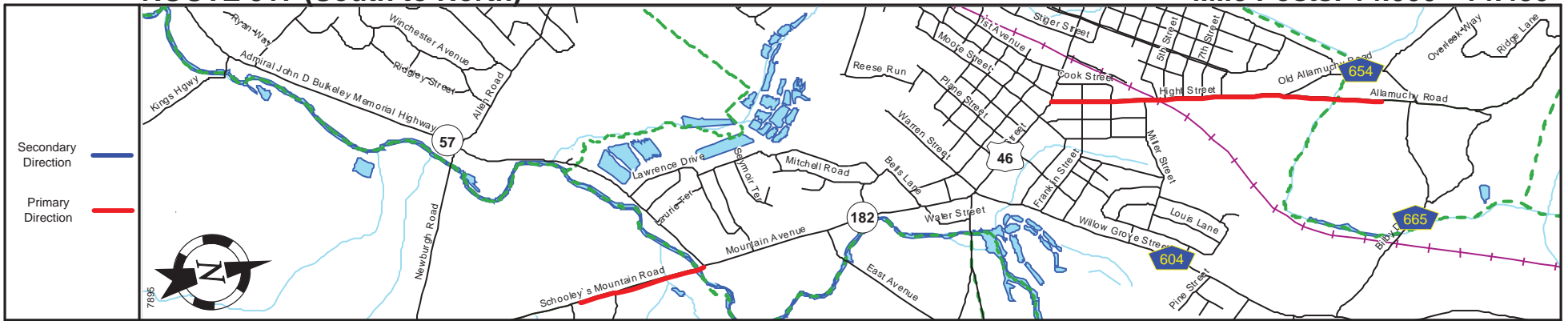
Street Name	Schooley's Mountain Road									
Jurisdiction	County									
Functional Class	Urban Major Collector									
Federal Aid - NHS Sy	STP									
Control Section										
Speed Limit	35	+	45	+	40	+	45			
Number of Lanes	2									
Med. Type	None									
Med. Width	0									
Pavement	22									
Shoulder	1	+	2	+	4	+	2	+	0	
Traffic Volume										
Traffic Sta. ID										
Structure No.	N/A									
Enlarged Views										

SRI = 0000517__

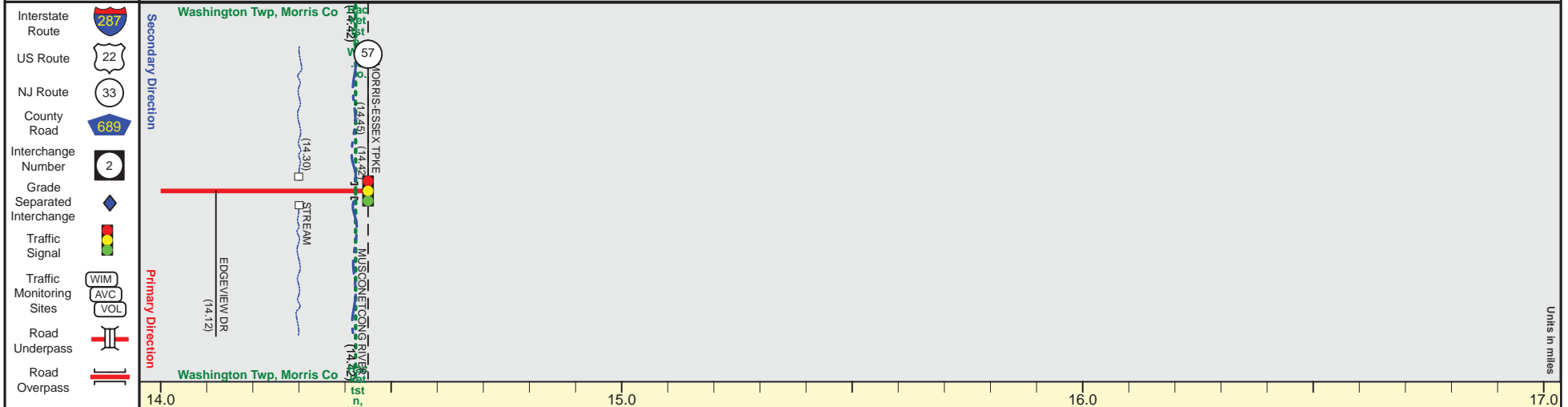
Date last inventoried: November 2012

ROUTE 517 (South to North)

Mile Posts: 14.000 - 14.450



Pavement	
Shoulder	
Number of Lanes	
Speed Limit	
Street Name	



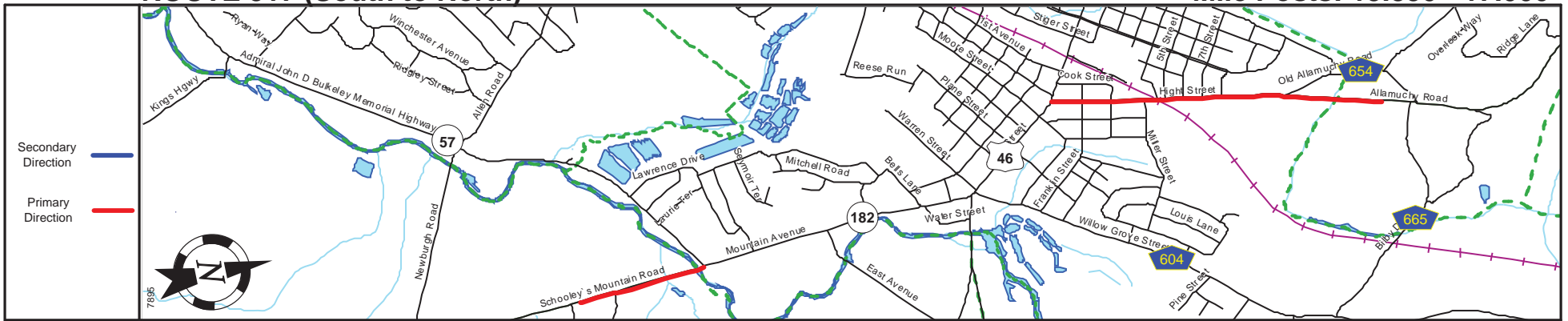
Street Name	Schooley's Mountain Road
Jurisdiction	County
Functional Class	Urban Major Collector
Federal Aid - NHS Sy	STP
Control Section	
Speed Limit	45
Number of Lanes	2
Med. Type	None
Med. Width	0
Pavement	36
Shoulder	0
Traffic Volume	
Traffic Sta. ID	
Structure No.	N/A
Enlarged Views	

SRI = 0000517

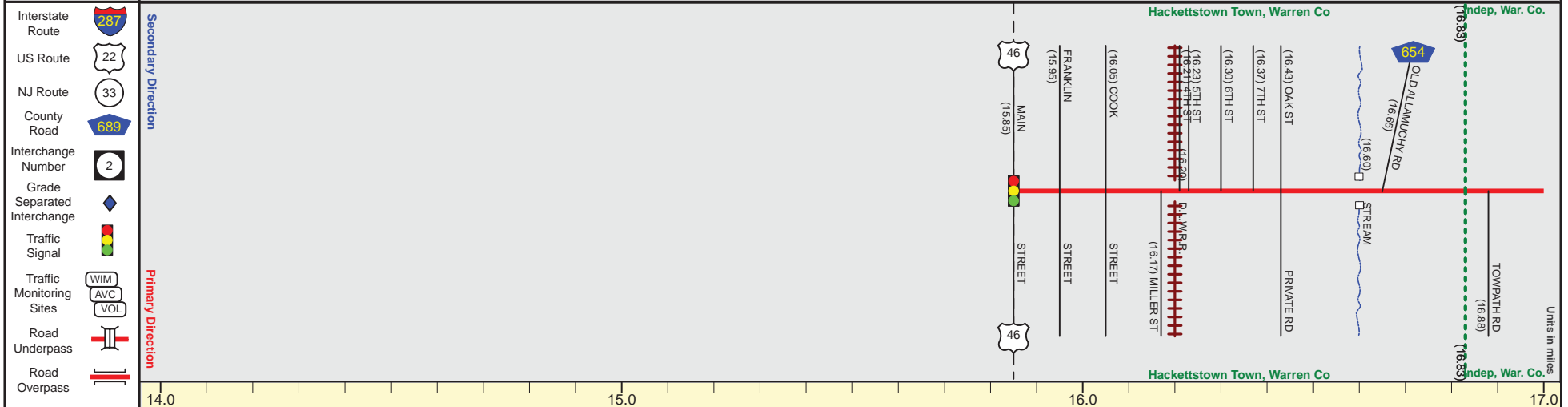
Date last inventoried: November 2012

ROUTE 517 (South to North)

Mile Posts: 15.850 - 17.000



Pavement	
Shoulder	
Number of Lanes	
Speed Limit	
Street Name	



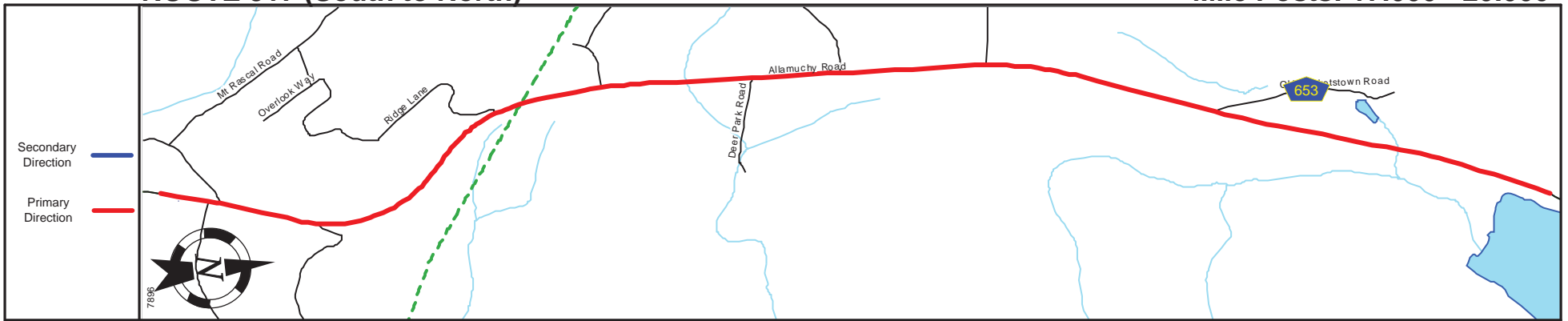
Street Name		High Street	Allamuchy Road
Jurisdiction		Municipal	County
Functional Class		Urban Minor Arterial	
Federal Aid - NHS Sy		STP	
Control Section			
Speed Limit		25	35
Number of Lanes		2	
Med. Type		None	
Med. Width		0	
Pavement		30	28
Shoulder		0	4
Traffic Volume			
Traffic Sta. ID			
Structure No.			N/A
Enlarged Views			

SRI = 0000517

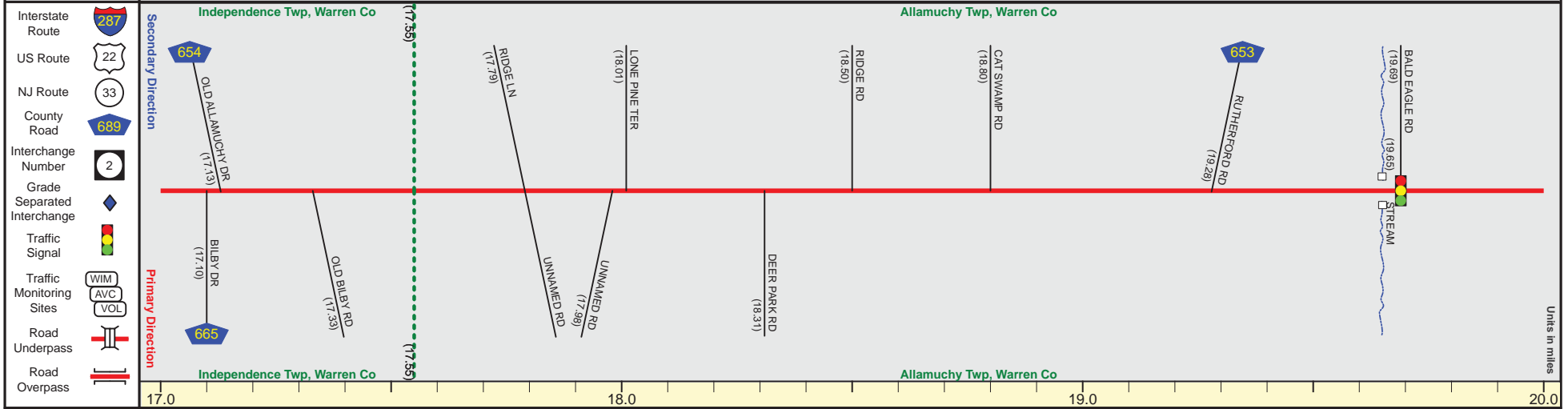
Date last inventoried: November 2012

ROUTE 517 (South to North)

Mile Posts: 17.000 - 20.000



Pavement	
Shoulder	
Number of Lanes	
Speed Limit	
Street Name	



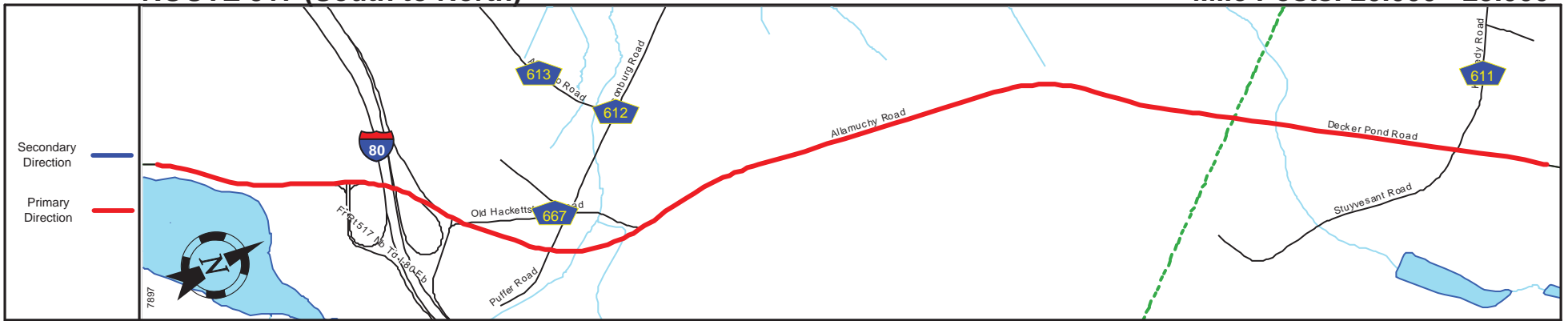
Street Name	Allamuchy Road	
Jurisdiction	County	
Functional Class	Urban Minor Arterial	
Federal Aid - NHS Sy	STP	
Control Section		
Speed Limit	40	45
Number of Lanes	2 + 3	2
Med. Type	None	
Med. Width	0	
Pavement	24 + 38	24
Shoulder	4 + 2	6 + 4
Traffic Volume	15,645 (2010)	
Traffic Sta. ID	092120	
Structure No.	N/A	
Enlarged Views		

SRI = 0000517__

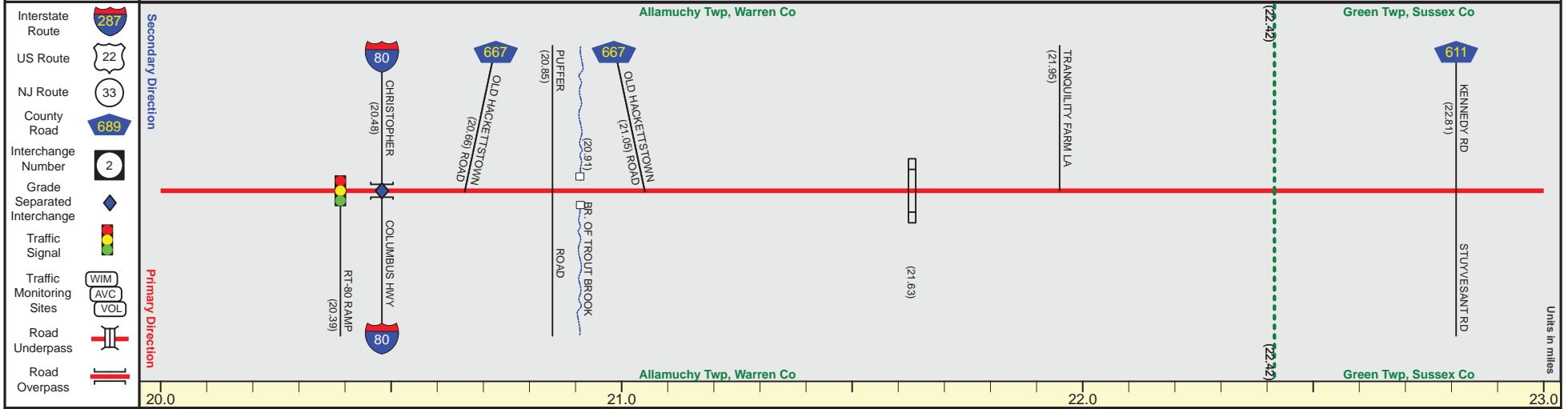
Date last inventoried: November 2012

ROUTE 517 (South to North)

Mile Posts: 20.000 - 23.000



Pavement	
Shoulder	
Number of Lanes	
Speed Limit	
Street Name	



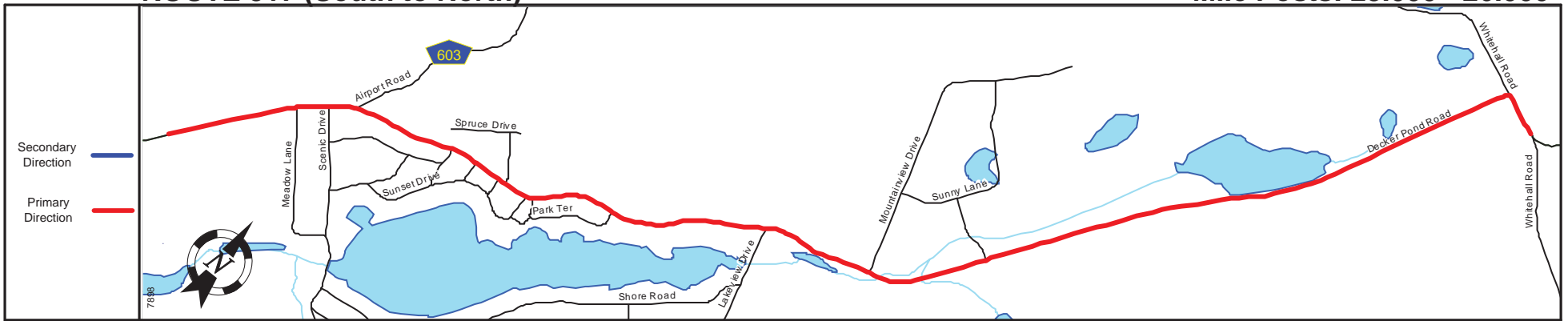
Street Name	Allamuchy Road		Decker Pond Road	
Jurisdiction	County		County	
Functional Class	Urban Minor Arterial		Rural Minor Arterial	
Federal Aid - NHS Sy	STP		STP	
Control Section				
Speed Limit	45		50	
Number of Lanes	2	3	2	
Med. Type	None		None	
Med. Width	0		0	
Pavement	24	40	24	
Shoulder	4	0	6	4
Traffic Volume			9,308 (2012)	
Traffic Sta. ID			122119	
Structure No.	2116165	N/A	N/A	
Enlarged Views				

SRI = 0000517

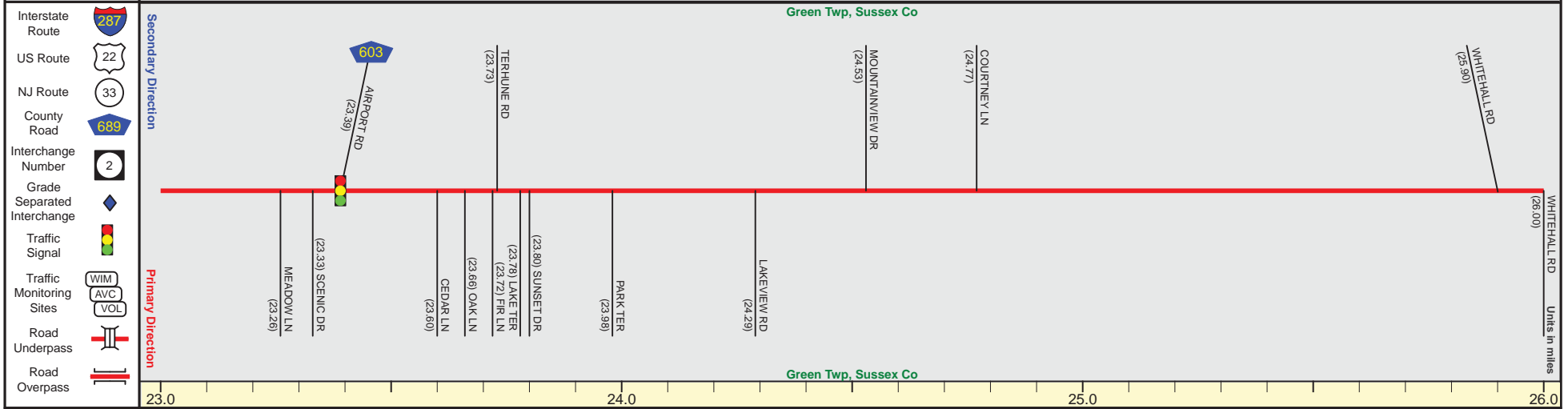
Date last inventoried: November 2012

ROUTE 517 (South to North)

Mile Posts: 23.000 - 26.000



Pavement	
Shoulder	
Number of Lanes	
Speed Limit	
Street Name	



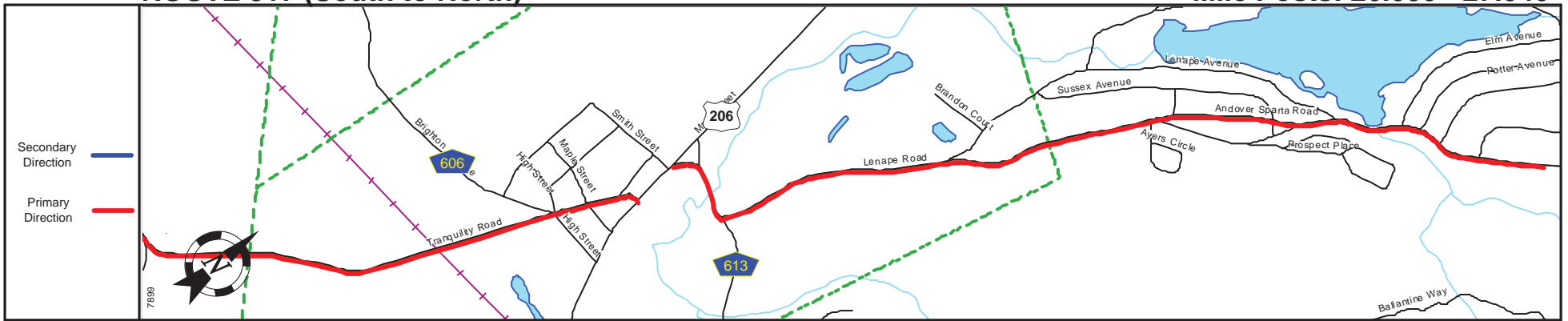
Street Name	Decker Pond Road			Whitehall Road	
Jurisdiction	County				
Functional Class	Rural Minor Arterial				
Federal Aid - NHS Sy	STP				
Control Section					
Speed Limit	50	+	35	+	45
Number of Lanes					2
Med. Type					None
Med. Width					0
Pavement		24	+		22
Shoulder	4	+			2
Traffic Volume					
Traffic Sta. ID					
Structure No.					
Enlarged Views					

SRI = 0000517__

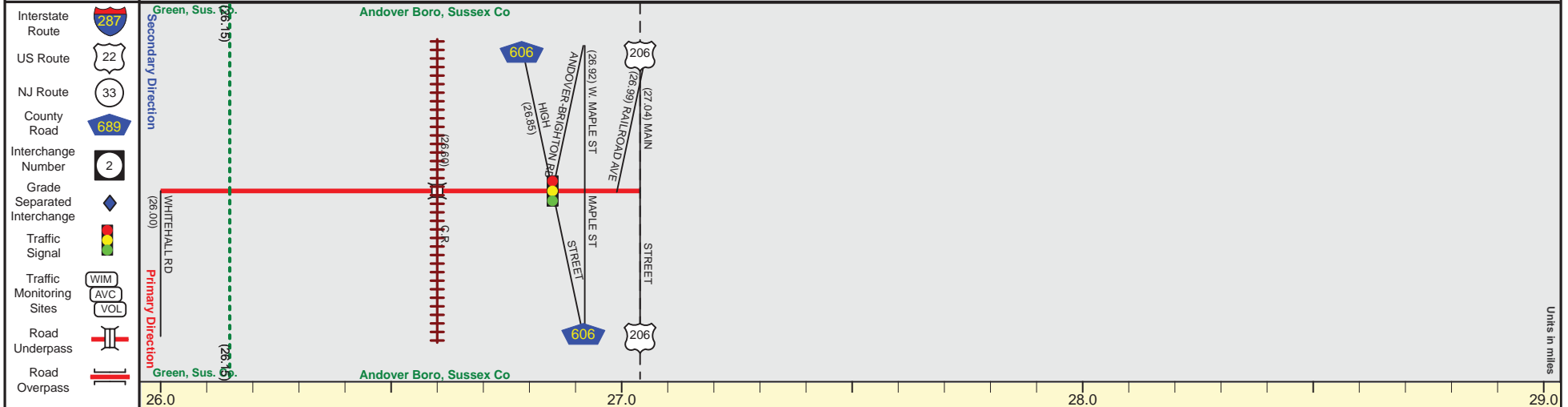
Date last inventoried: November 2012

ROUTE 517 (South to North)

Mile Posts: 26.000 - 27.040



Pavement	
Shoulder	
Number of Lanes	
Speed Limit	
Street Name	



Street Name	Tranquility Road	Brighton Avenue	
Jurisdiction	County		
Functional Class	Urban Minor Arterial		
Federal Aid - NHS Sy	STP		
Control Section			
Speed Limit	45	30	
Number of Lanes	2		
Med. Type	None		
Med. Width	0		
Pavement	22		
Shoulder	2		
Traffic Volume			
Traffic Sta. ID			
Structure No.	N/A		
Enlarged Views			

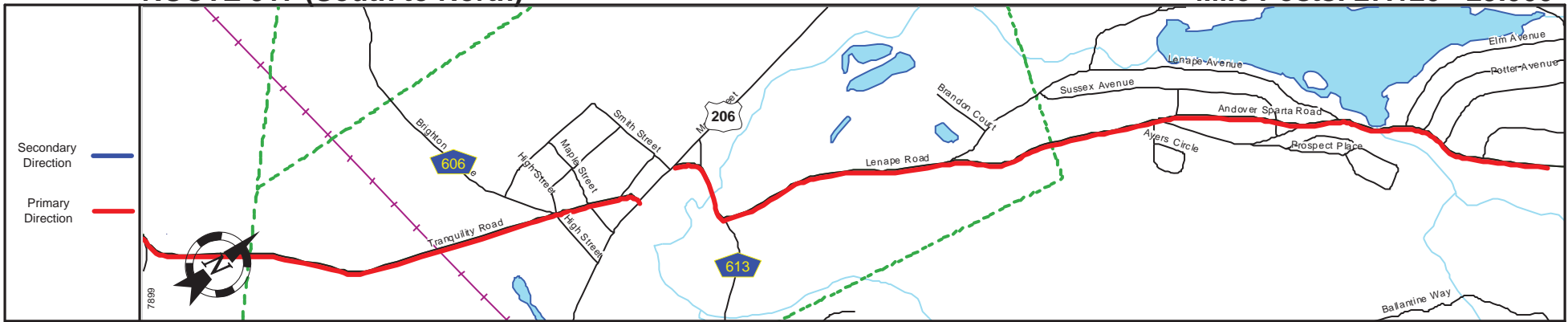
MP 27.04 = Begin Conic. With US 206 MP 103.32
 MP 27.04+27.12 See US 206 MP 103.32-103.42

SRI = 0000517__

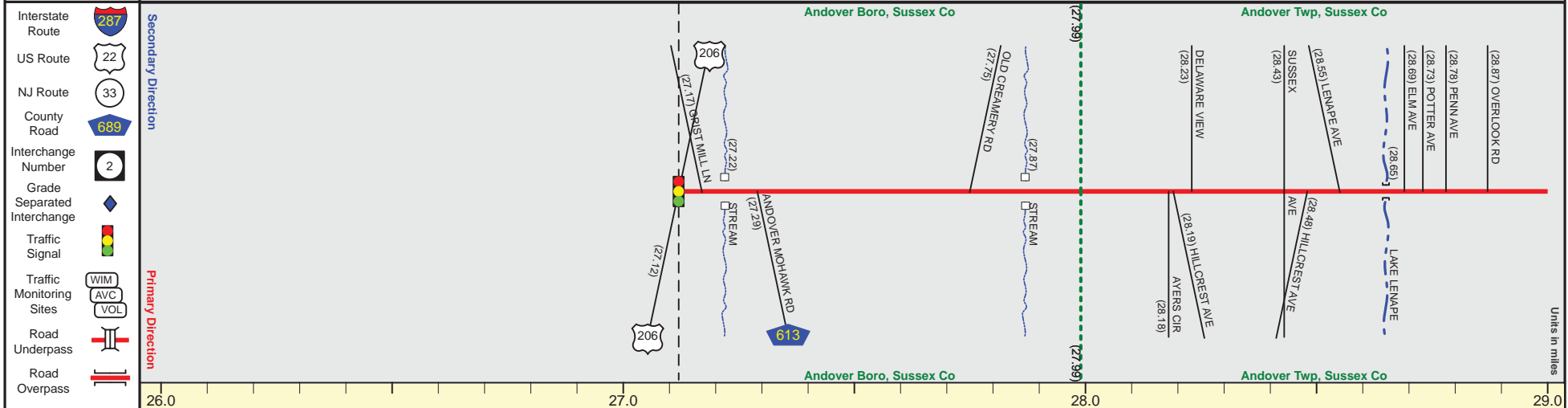
Date last inventoried: November 2012

ROUTE 517 (South to North)

Mile Posts: 27.120 - 29.000



Pavement	
Shoulder	
Number of Lanes	
Speed Limit	
Street Name	



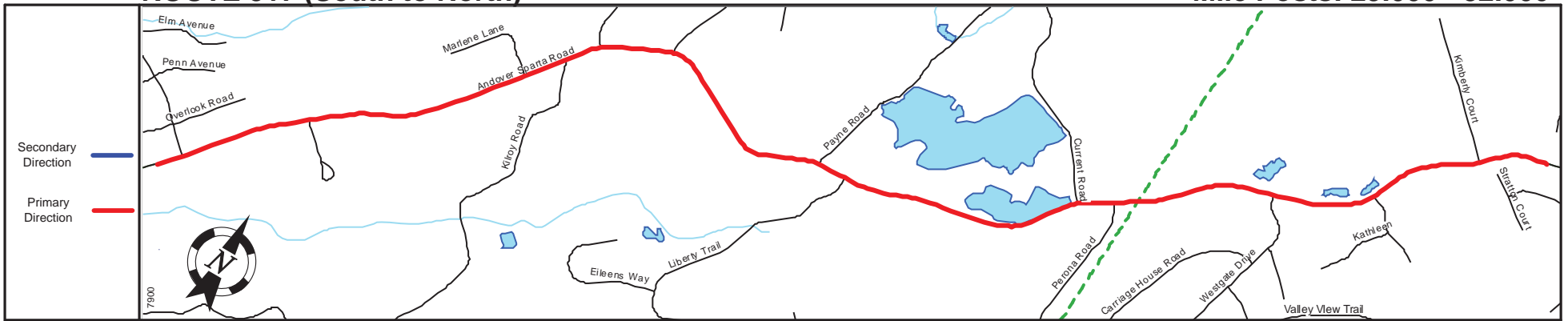
Street Name	Lenape Road	Andover Sparta Road
Jurisdiction		County
Functional Class		Urban Minor Arterial
Federal Aid - NHS Sy		STP
Control Section		
Speed Limit	NOT POSTED	35 + 45
Number of Lanes		2
Med. Type		None
Med. Width		0
Pavement		22
Shoulder		2
Traffic Volume		3,038 (2011)
Traffic Sta. ID		1-4-405
Structure No.	N/A	N/A
Enlarged Views		

SRI = 0000517__

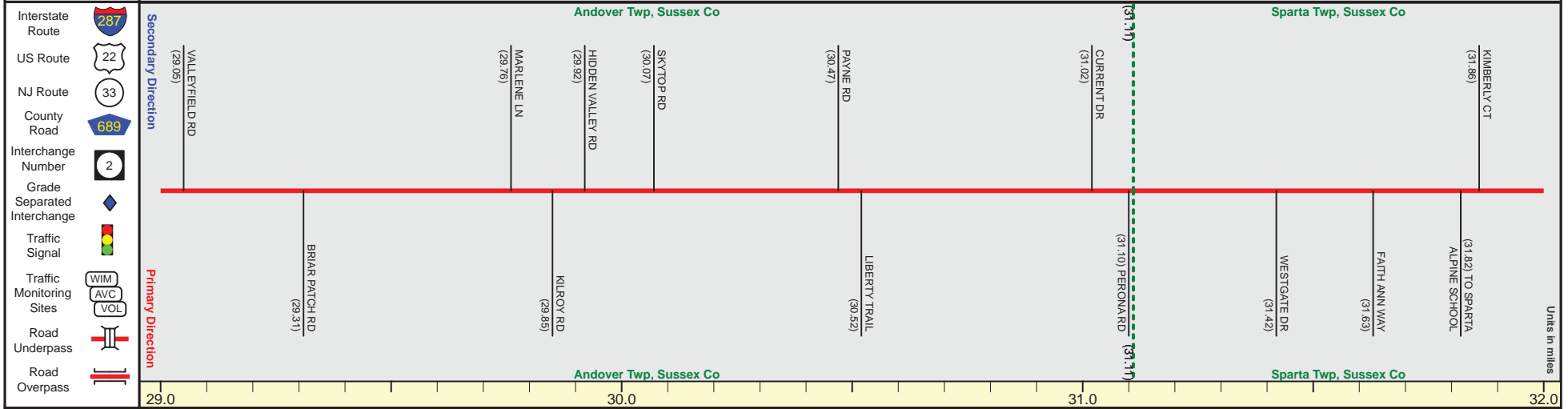
Date last inventoried: November 2012

ROUTE 517 (South to North)

Mile Posts: 29.000 - 32.000



Pavement	
Shoulder	
Number of Lanes	
Speed Limit	
Street Name	



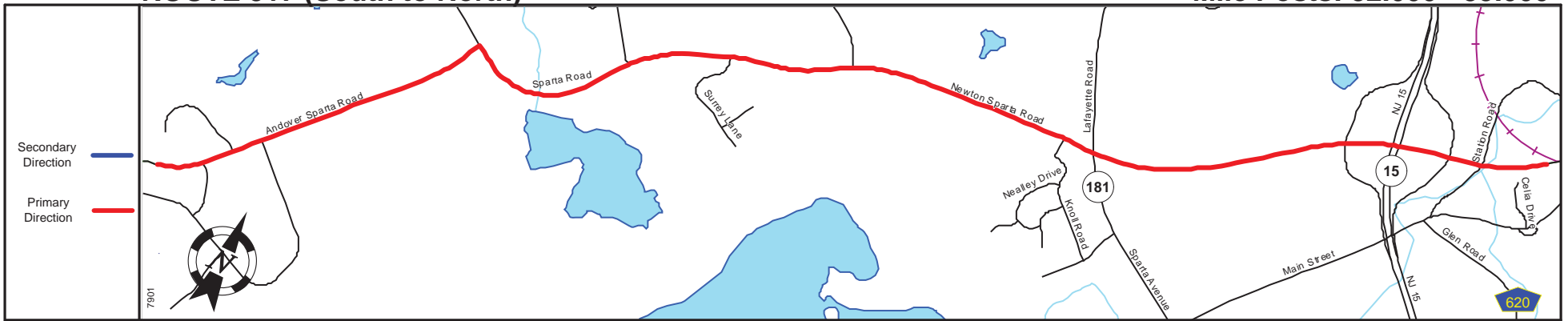
Street Name	Andover Sparta Road	
Jurisdiction	County	
Functional Class	Urban Minor Arterial	
Federal Aid - NHS Sy	STP	
Control Section		
Speed Limit	45	40
Number of Lanes	2	
Med. Type	None	
Med. Width	0	
Pavement	22	
Shoulder	2	
Traffic Volume	2,804 (2012)	
Traffic Sta. ID	1-4-412	
Structure No.		
Enlarged Views		

SRI = 0000517__

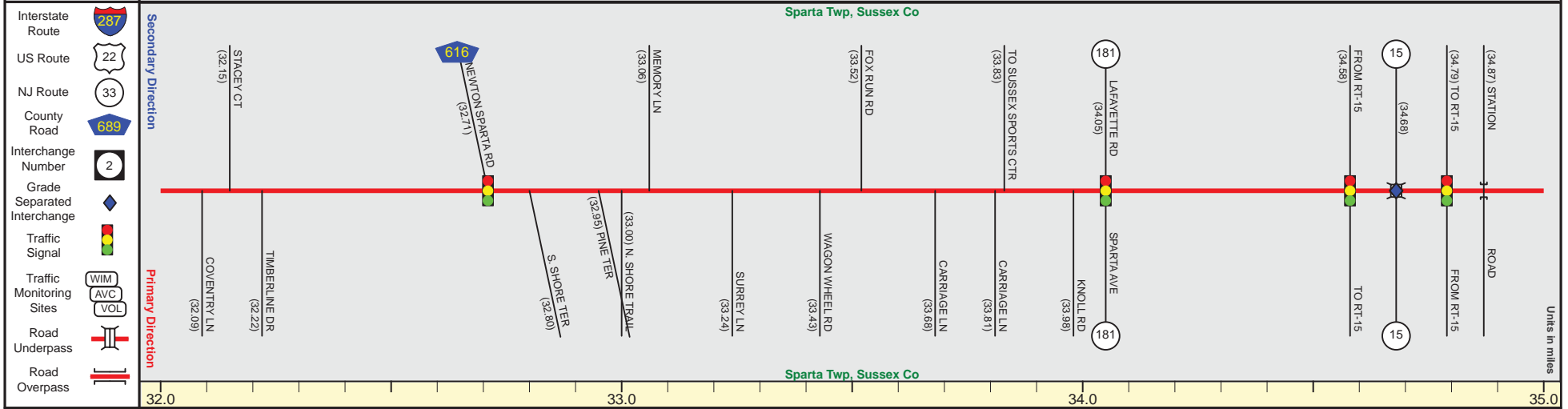
Date last inventoried: November 2012

ROUTE 517 (South to North)

Mile Posts: 32.000 - 35.000



Pavement	
Shoulder	
Number of Lanes	
Speed Limit	
Street Name	



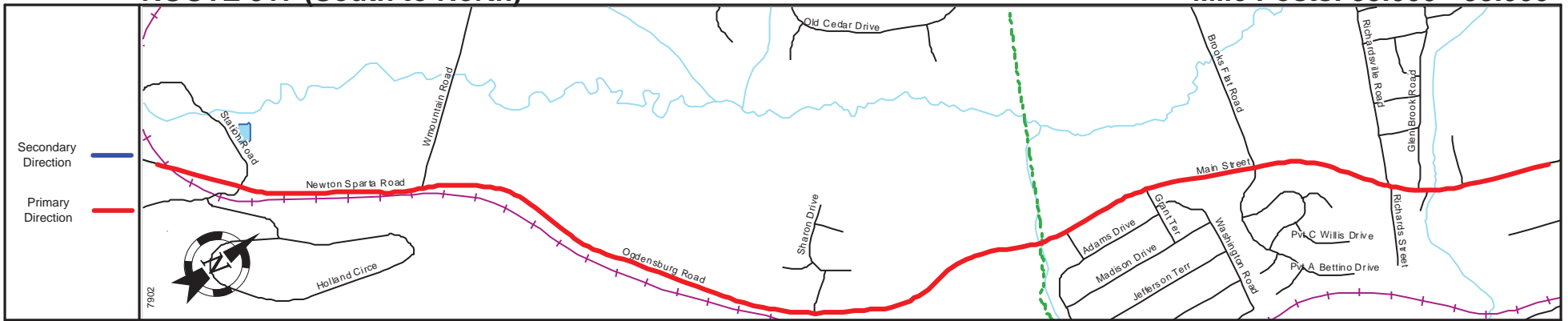
Street Name	Andover Sparta Road		Sparta Road		Newton Sparta Road	
Jurisdiction	County					
Functional Class	Urban Minor Arterial					
Federal Aid - NHS Sy	STP					
Control Section						
Speed Limit	40		35		45	
Number of Lanes					2	
Med. Type	None					
Med. Width	0					
Pavement	22				34	
Shoulder	2		4		2	
Traffic Volume	6,607 (2014)				23,465 (2014)	
Traffic Sta. ID	141901				141902	
Structure No.					1913154,155	
Enlarged Views	N/A					

SRI = 0000517__

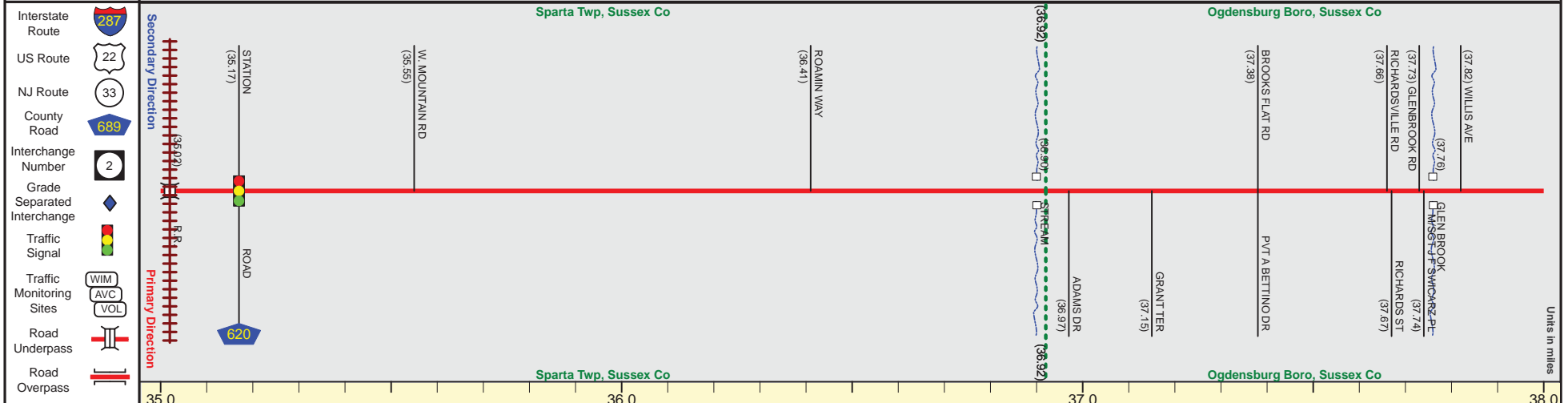
Date last inventoried: November 2012

ROUTE 517 (South to North)

Mile Posts: 35.000 - 38.000



Pavement	
Shoulder	
Number of Lanes	
Speed Limit	
Street Name	



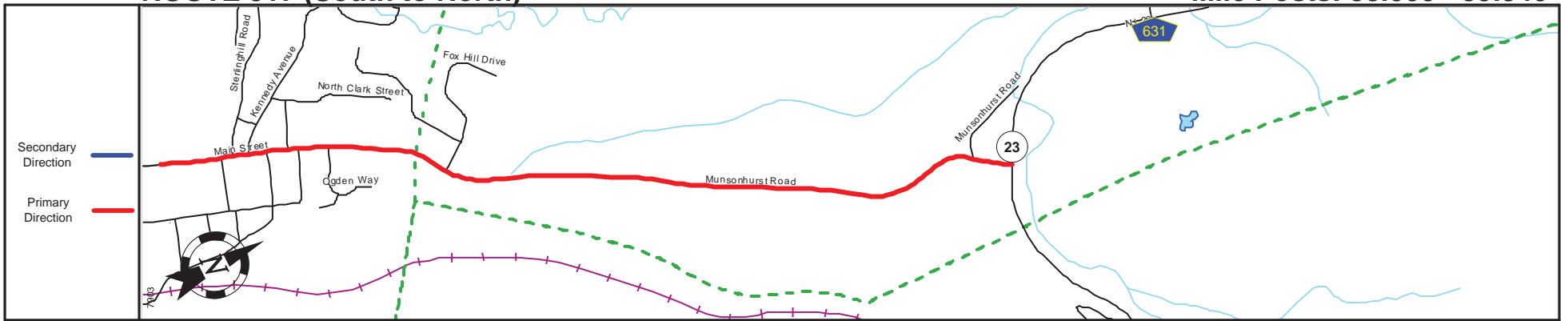
Street Name	Newton Sparta Road	Ogdensburg Road	Main Street
Jurisdiction		County	
Functional Class	Urban Minor Arterial	Rural Minor Arterial	Urban Minor Arterial
Federal Aid - NHS Sy		STP	
Control Section			
Speed Limit	45	40	35
Number of Lanes		2	
Med. Type		None	
Med. Width		0	
Pavement	30	24	
Shoulder	8	2	4
Traffic Volume		13,548 (2012)	12,703 (2014)
Traffic Sta. ID		091913	141903
Structure No.	N/A		N/A
Enlarged Views			

SRI = 0000517

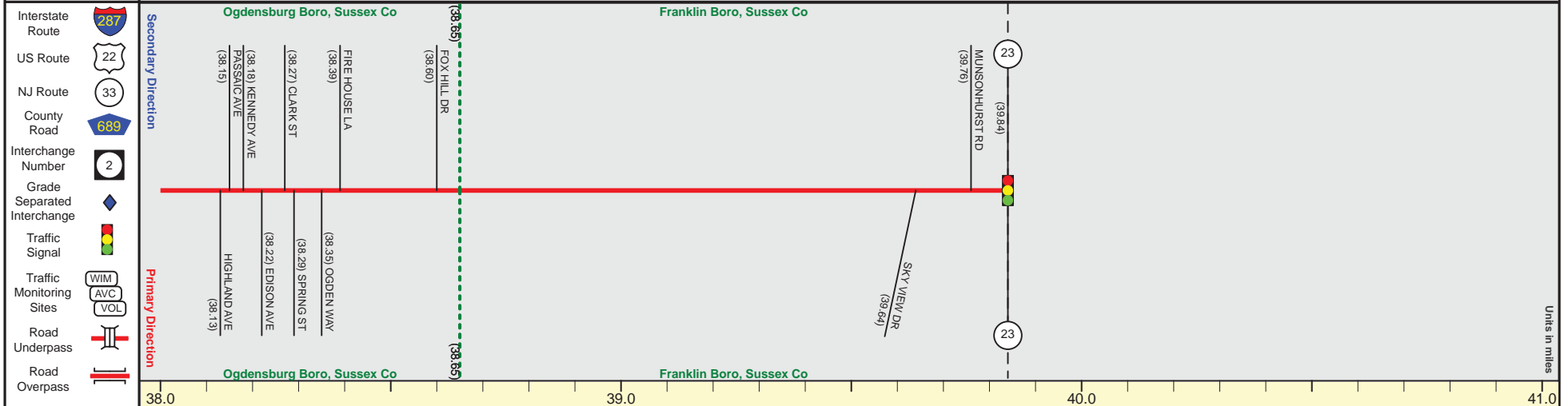
Date last inventoried: November 2012

ROUTE 517 (South to North)

Mile Posts: 38.000 - 39.840



Pavement	
Shoulder	
Number of Lanes	
Speed Limit	
Street Name	



Street Name	Main Street	Munsonhurst Road
Jurisdiction	County	
Functional Class	Urban Minor Arterial	
Federal Aid - NHS Sy	STP	
Control Section		
Speed Limit	30	45
Number of Lanes	2	
Med. Type	None	
Med. Width	0	
Pavement	24	
Shoulder	4	2
Traffic Volume		
Traffic Sta. ID		
Structure No.		
Enlarged Views		

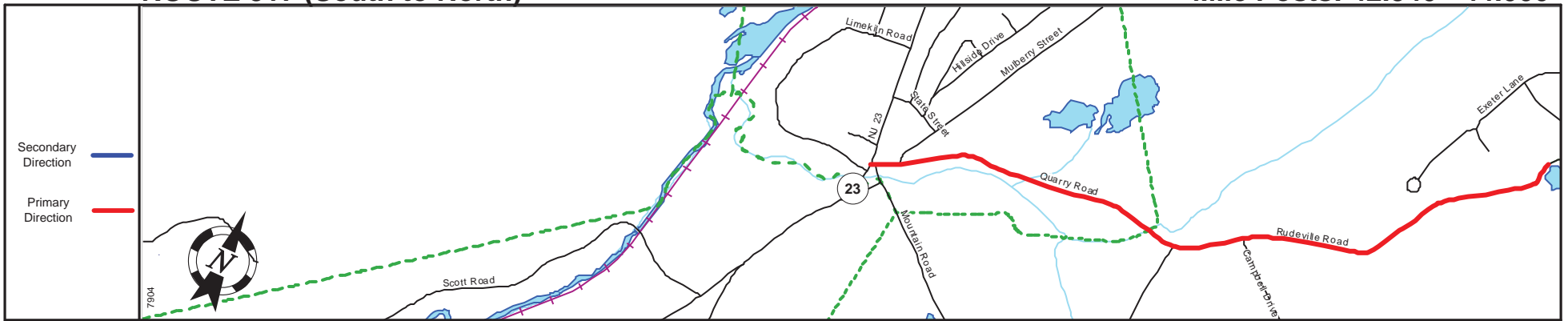
MP 39.84 = Begin Conc. With N.J. 23 MP 34.35
 MP 39.84-42.54 See N.J. 23 MP 31.68-34.35

SRI = 0000517

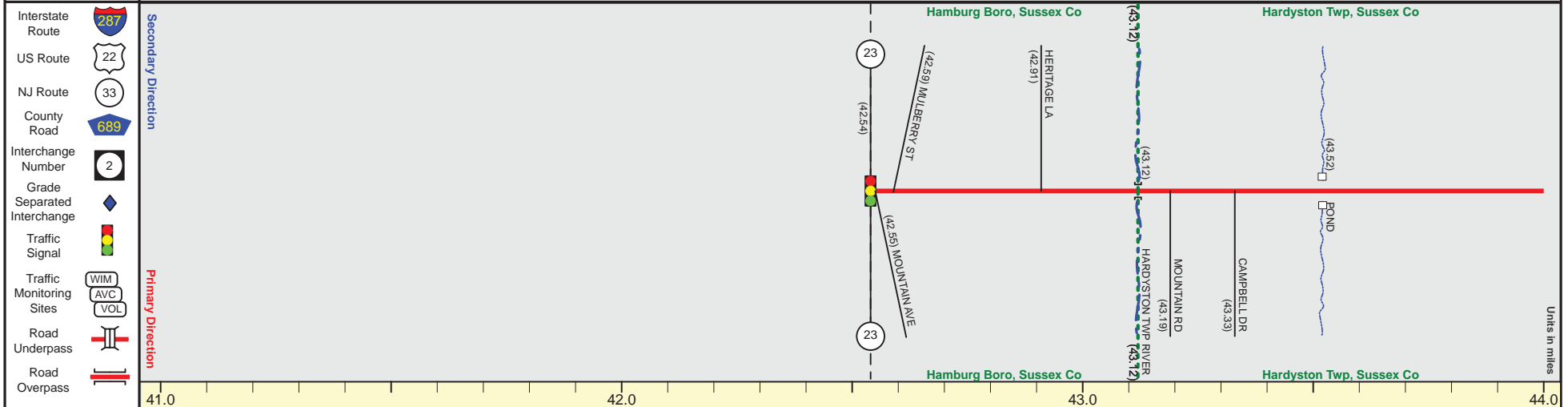
Date last inventoried: November 2012

ROUTE 517 (South to North)

Mile Posts: 42.540 - 44.000



Pavement
Shoulder
Number of Lanes
Speed Limit
Street Name



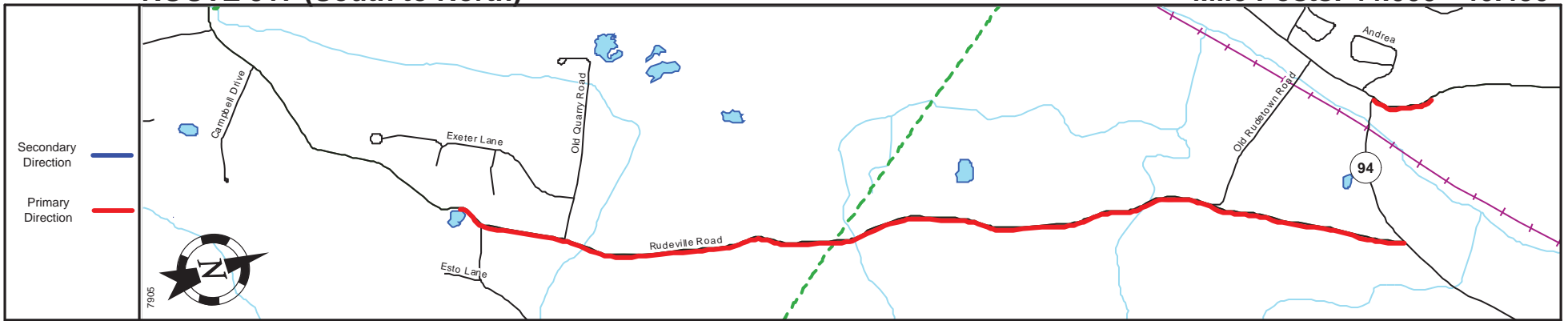
Street Name	Quarry Road	Rudeville Road
Jurisdiction	County	
Functional Class	Urban Major Collector	
Federal Aid - NHS Sy	STP	
Control Section		
Speed Limit	40	
Number of Lanes	2	
Med. Type	None	
Med. Width	0	
Pavement	22	
Shoulder	2	
Traffic Volume		
Traffic Sta. ID		
Structure No.	N/A	N/A
Enlarged Views		

SRI = 0000517__

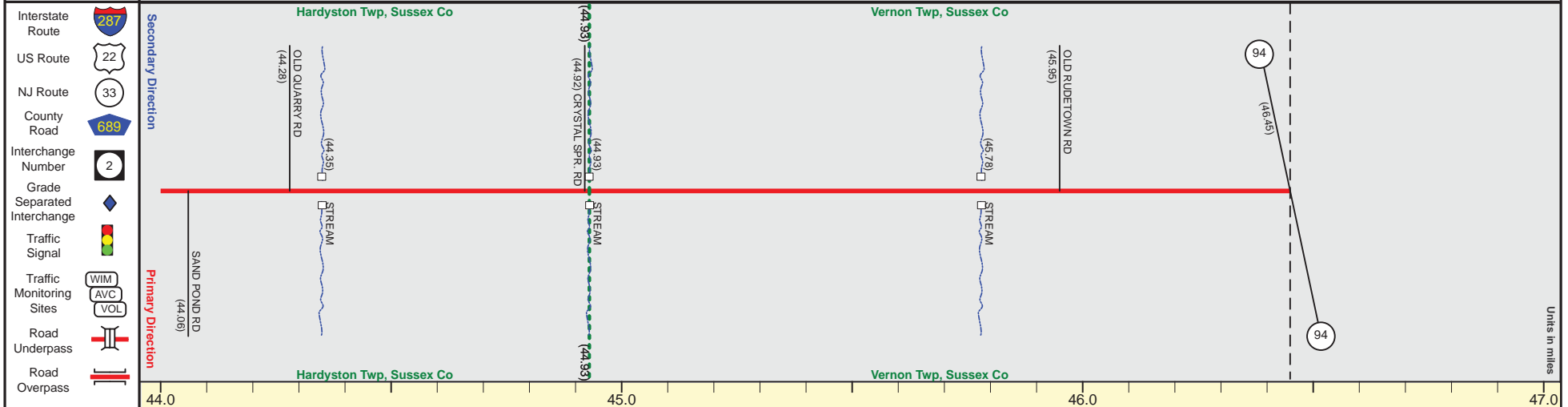
Date last inventoried: November 2012

ROUTE 517 (South to North)

Mile Posts: 44.000 - 46.450



Pavement	
Shoulder	
Number of Lanes	
Speed Limit	
Street Name	



Street Name	Rudeville Road	
Jurisdiction	County	
Functional Class	Urban Major Collector	
Federal Aid - NHS Sy	STP	
Control Section		
Speed Limit	40	
Number of Lanes	2	
Med. Type	None	
Med. Width	0	
Pavement	22	
Shoulder	2	
Traffic Volume		4,395 (2012)
Traffic Sta. ID		091915
Structure No.	N/A	N/A
Enlarged Views		

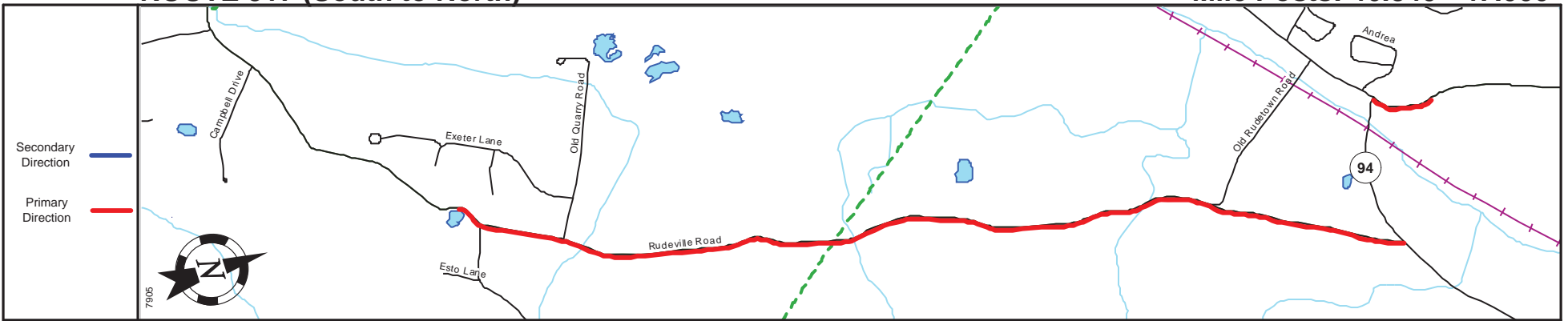
MP 46.45 = Begin Conc. With NJ 94 MP 38.23
 MP 46.45-46.84 See NJ 94 MP 38.23-38.62

SRI = 0000517__

Date last inventoried: November 2012

ROUTE 517 (South to North)

Mile Posts: 46.840 - 47.000



Pavement	
Shoulder	
Number of Lanes	
Speed Limit	
Street Name	

Interstate Route		Secondary Direction	Vernon, Sus. Co.
US Route			
NJ Route		Primary Direction	Vernon, Sus. Co.
County Road			
Interchange Number			
Grade Separated Interchange			
Traffic Signal			
Traffic Monitoring Sites			
Road Underpass			
Road Overpass			

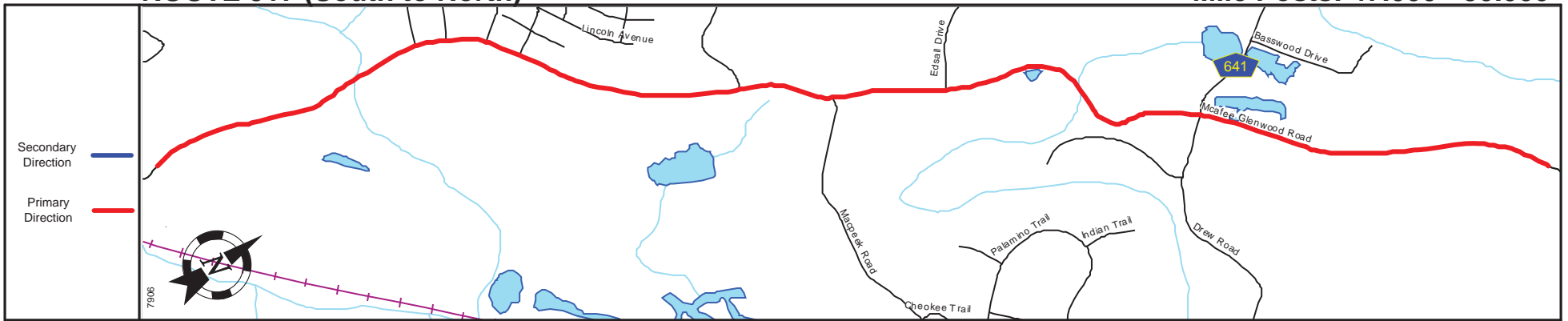
Street Name	Kafee Glenwood Road
Jurisdiction	County
Functional Class	Urban Major Collector
Federal Aid - NHS Sy	STP
Control Section	
Speed Limit	35
Number of Lanes	2
Med. Type	None
Med. Width	0
Pavement	22
Shoulder	2
Traffic Volume	
Traffic Sta. ID	
Structure No.	
Enlarged Views	

SRI = 0000517__

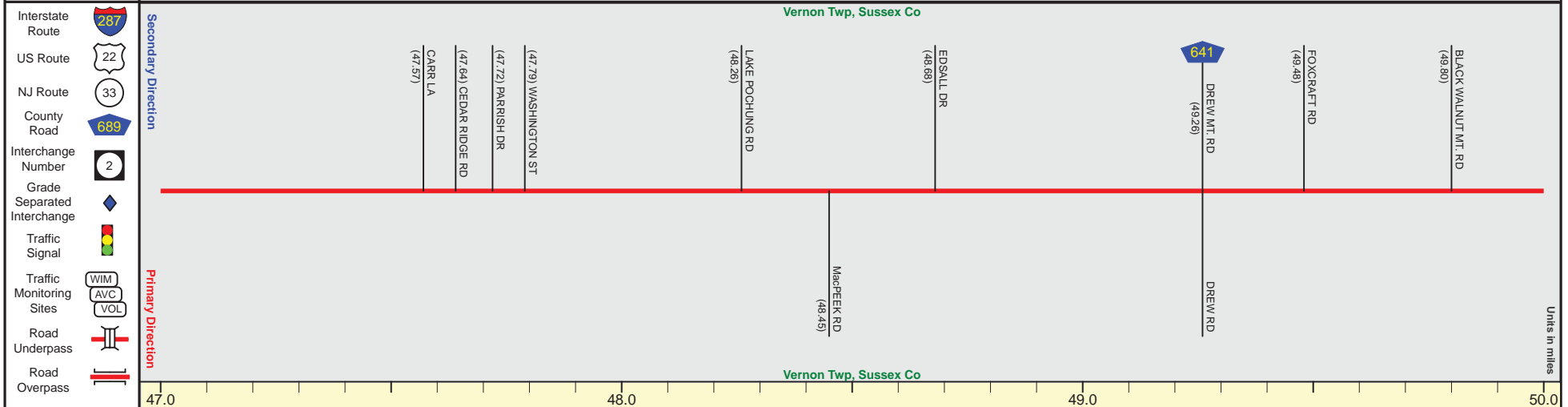
Date last inventoried: November 2012

ROUTE 517 (South to North)

Mile Posts: 47.000 - 50.000



Pavement	
Shoulder	
Number of Lanes	
Speed Limit	
Street Name	



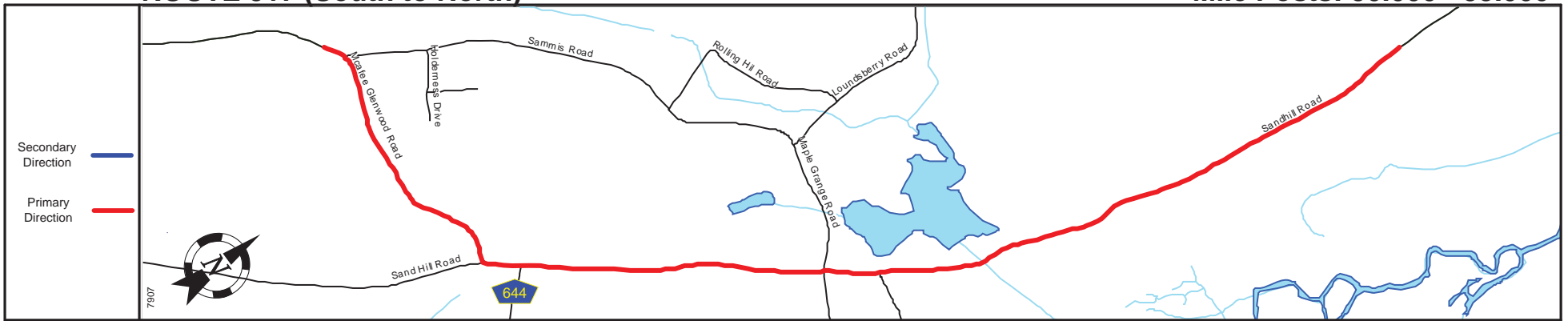
Street Name	Mcafee Glenwood Road	
Jurisdiction	County	
Functional Class	Urban Major Collector	
Federal Aid - NHS Sy	STP	
Control Section		
Speed Limit	35	40
Number of Lanes	2	
Med. Type	None	
Med. Width	0	
Pavement	22	
Shoulder	2	
Traffic Volume	4,204 (2012)	5,522 (2012)
Traffic Sta. ID	121991	091916
Structure No.		
Enlarged Views		

SRI = 0000517__

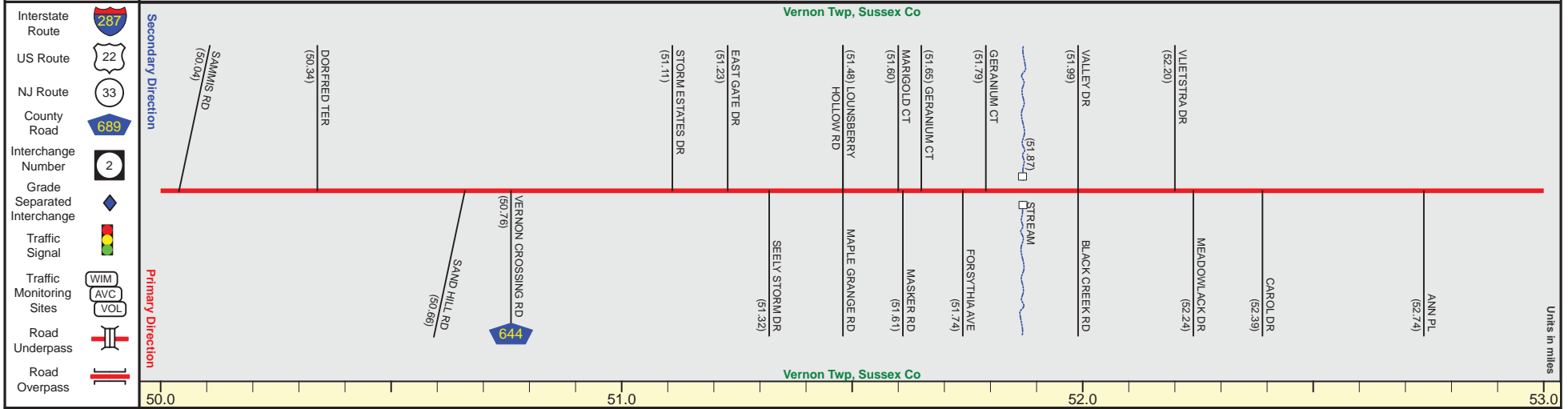
Date last inventoried: November 2012

ROUTE 517 (South to North)

Mile Posts: 50.000 - 53.000



Pavement	
Shoulder	
Number of Lanes	
Speed Limit	
Street Name	



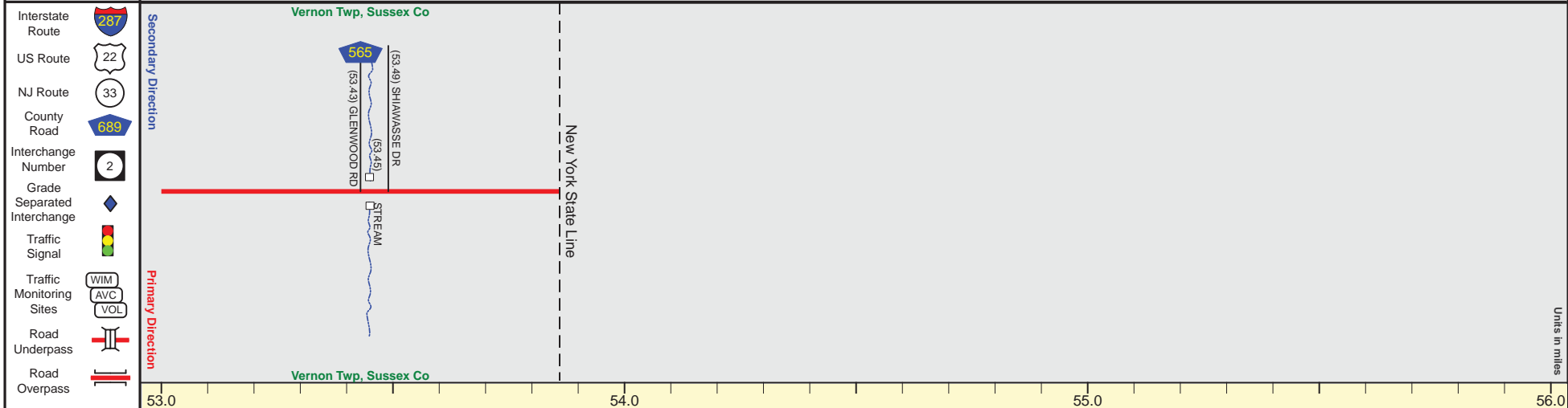
Street Name	Mcafee Glenwood Road						Sandhill Road
Jurisdiction	County						
Functional Class	Urban Major Collector						
Federal Aid - NHS Sy	STP						
Control Section							
Speed Limit	40		45			35	45
Number of Lanes	2						
Med. Type	None						
Med. Width	0						
Pavement	22						
Shoulder		2				6	2
Traffic Volume							
Traffic Sta. ID							
Structure No.	N/A						
Enlarged Views							

SRI = 0000517

Date last inventoried: November 2012



Pavement	
Shoulder	
Number of Lanes	
Speed Limit	
Street Name	



Street Name	Sandhill Road	
Jurisdiction	County	
Functional Class	Urban Major Collector	Rural Major Collector
Federal Aid - NHS Sy	STP	
Control Section		
Speed Limit	45	
Number of Lanes	2	
Med. Type	None	
Med. Width	0	
Pavement	22	
Shoulder	2	
Traffic Volume	2,608 (2014)	
Traffic Sta. ID	141904	
Structure No.	N/A	
Enlarged Views		