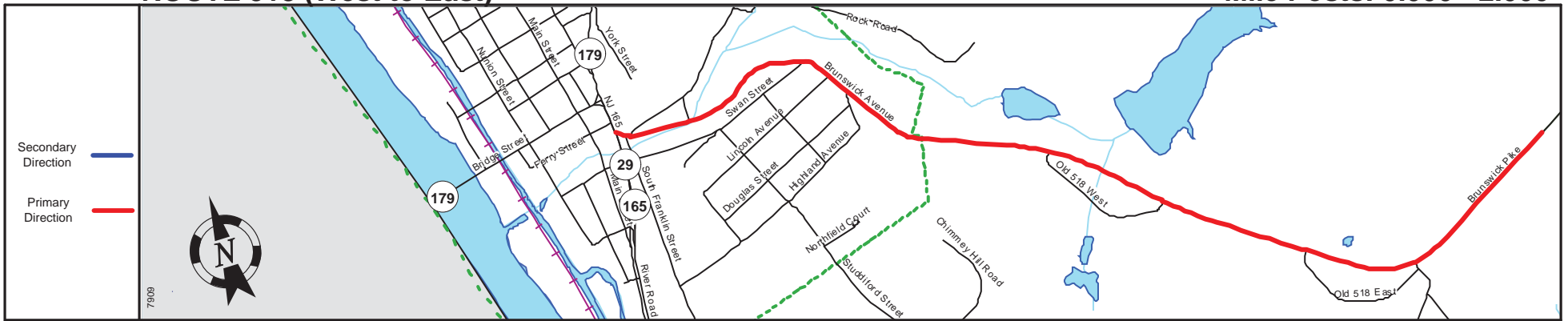
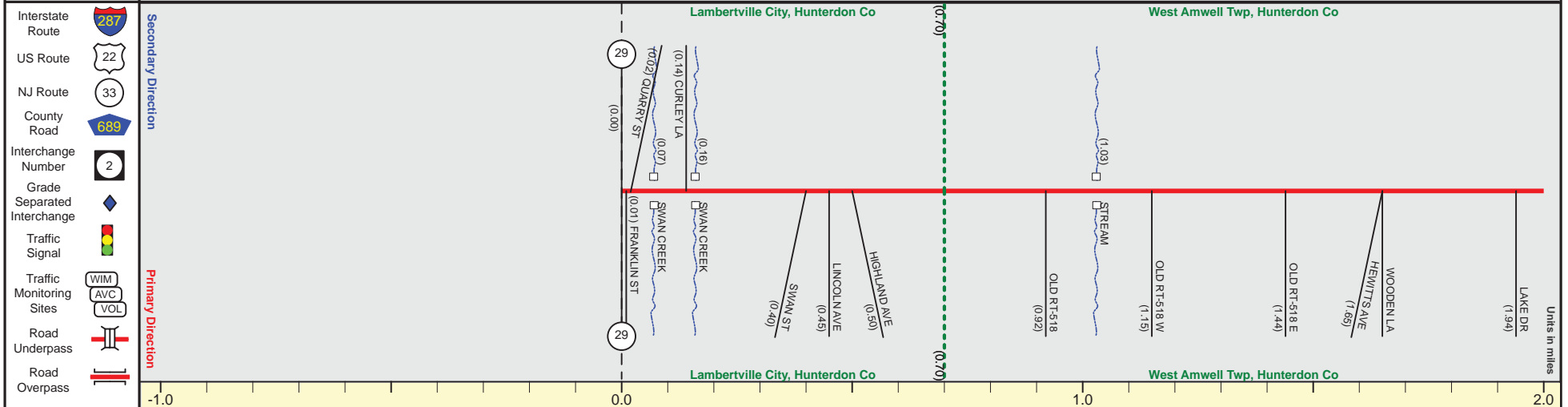


ROUTE 518 (West to East)

Mile Posts: 0.000 - 2.000



Pavement	
Shoulder	
Number of Lanes	
Speed Limit	
Street Name	

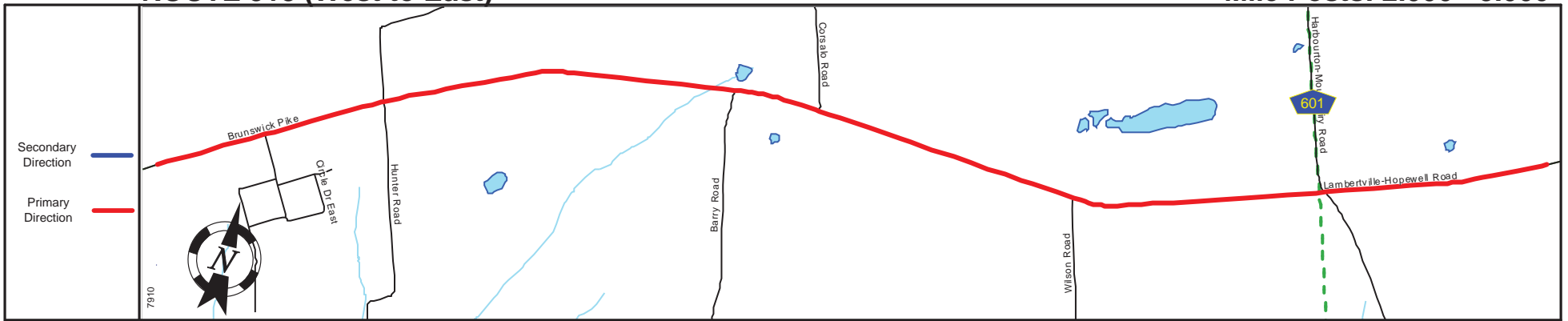


SRI = 0000518__

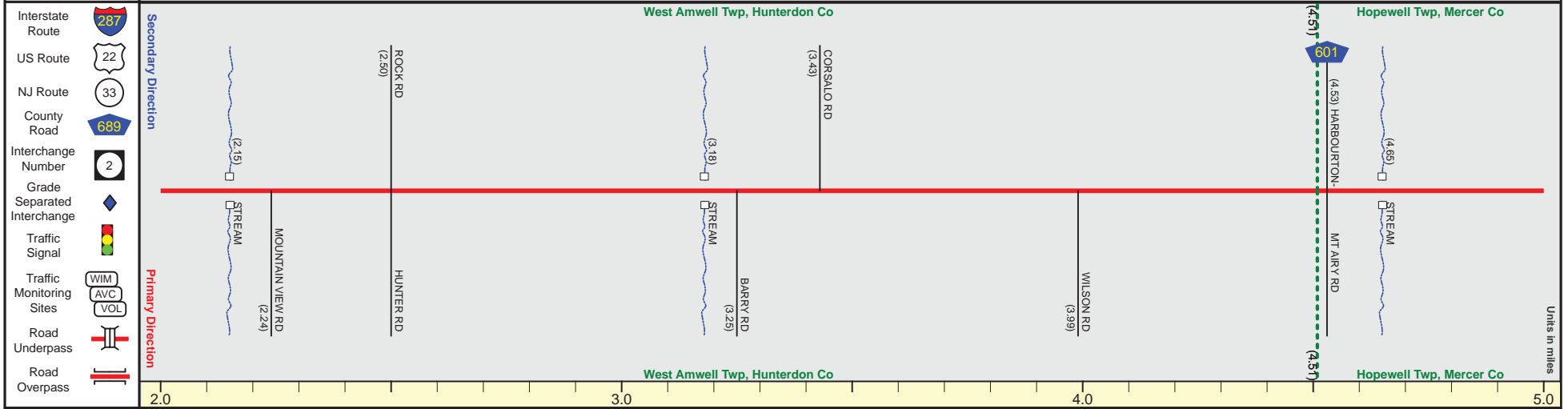
Date last inventoried: October 2012

ROUTE 518 (West to East)

Mile Posts: 2.000 - 5.000



Pavement	
Shoulder	
Number of Lanes	
Speed Limit	
Street Name	



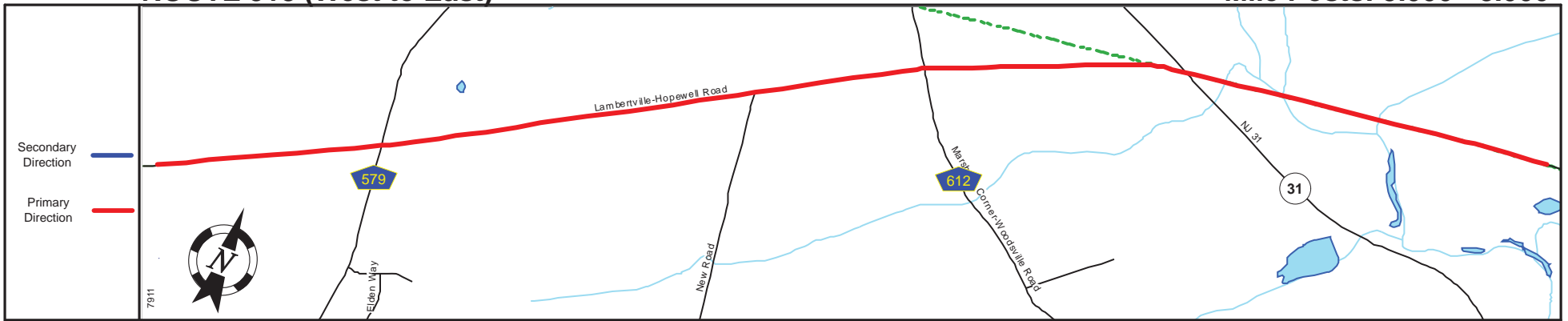
Street Name	Brunswick Pike	Lambertville-Hopewell Road
Jurisdiction	County	
Functional Class	Rural Major Collector	
Federal Aid - NHS Sy	STP	
Control Section		
Speed Limit	50	
Number of Lanes	2	
Med. Type	None	
Med. Width	0	
Pavement	24	
Shoulder	2	
Traffic Volume	4,058 (2012)	
Traffic Sta. ID	091024	
Structure No.	N/A	N/A
Enlarged Views		

SRI = 0000518__

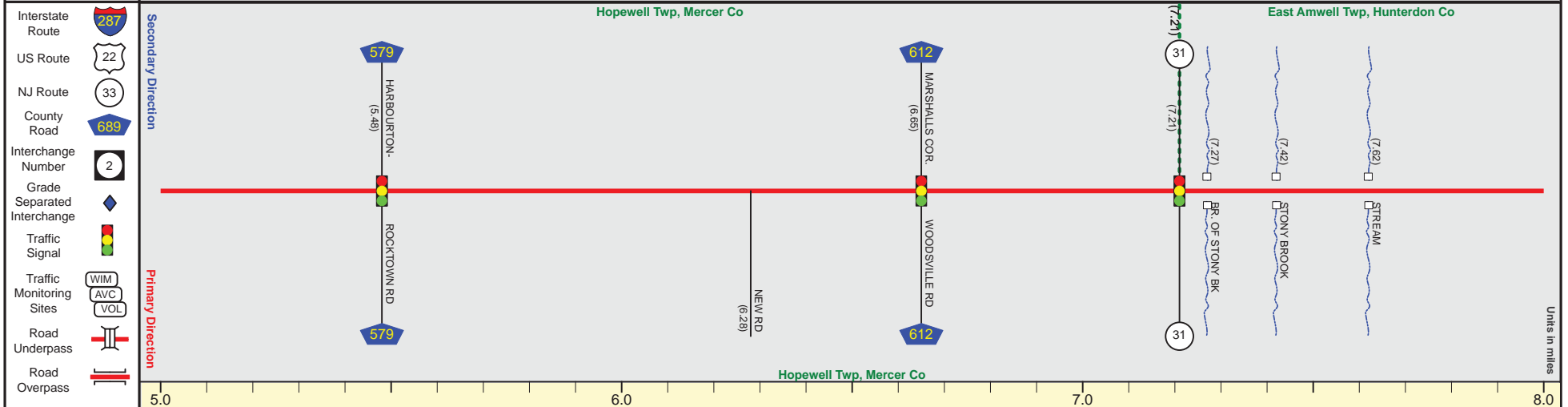
Date last inventoried: October 2012

ROUTE 518 (West to East)

Mile Posts: 5.000 - 8.000



Pavement	
Shoulder	
Number of Lanes	
Speed Limit	
Street Name	



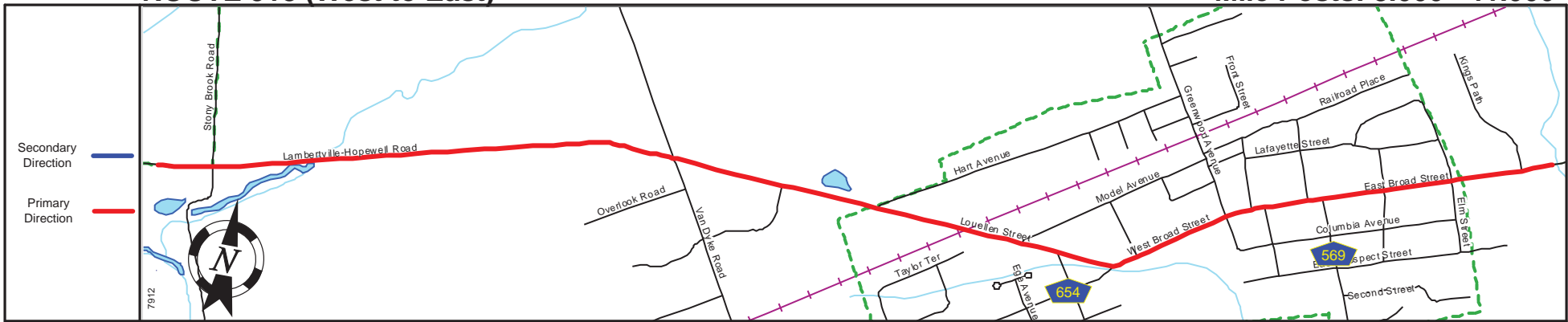
Street Name	Lambertville-Hopewell Road		
Jurisdiction	County		
Functional Class	Rural Major Collector		Rural Minor Arterial
Federal Aid - NHS Sy	STP		
Control Section			
Speed Limit	50	45	40
Number of Lanes	2		
Med. Type	None		
Med. Width	0		
Pavement	24		
Shoulder	2	4	2
Traffic Volume	2,897 (2013)		
Traffic Sta. ID	13c001b		
Structure No.	N/A	N/A	N/A
Enlarged Views			

SRI = 0000518__

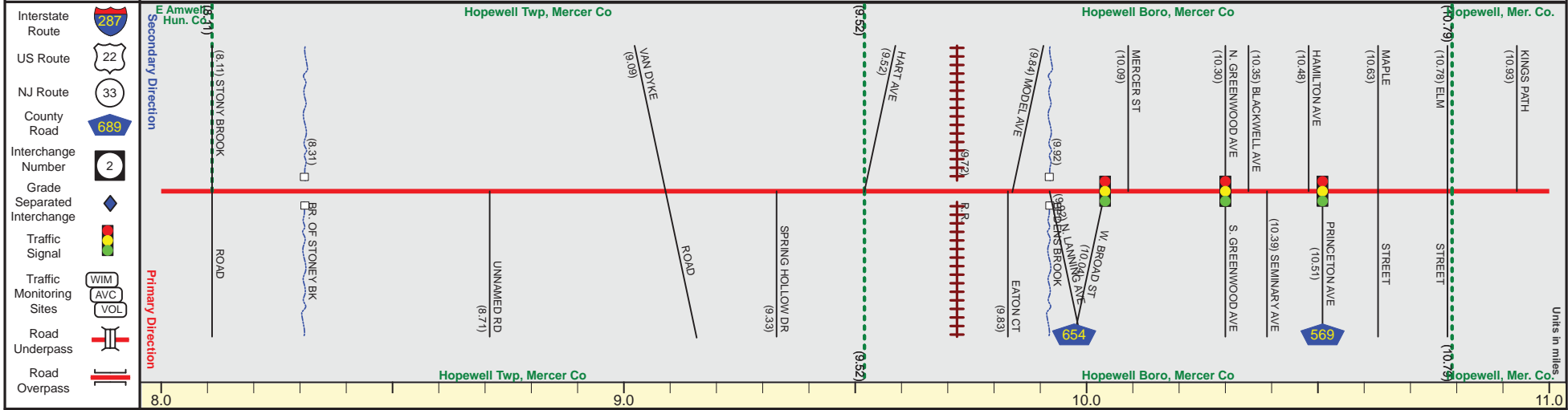
Date last inventoried: October 2012

ROUTE 518 (West to East)

Mile Posts: 8.000 - 11.000



Pavement	
Shoulder	
Number of Lanes	
Speed Limit	
Street Name	



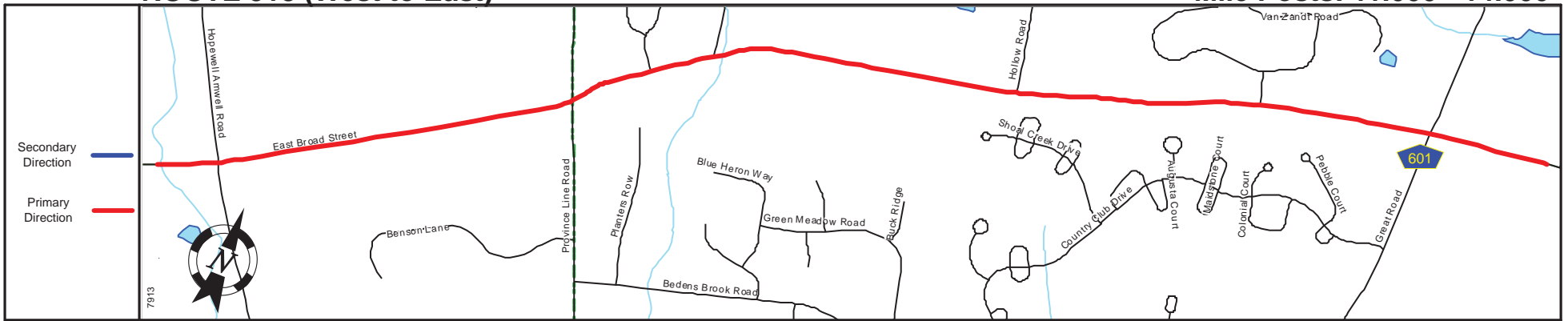
Street Name	Lambertville-Hopwell Road		Louellen Street		West Broad Street		East Broad Street					
Jurisdiction	County											
Functional Class	Rural Minor Arterial				Urban Minor Arterial							
Federal Aid - NHS Sy	STP											
Control Section												
Speed Limit	40				30		40					
Number of Lanes	2											
Med. Type	None											
Med. Width	0											
Pavement	24				36		48		36		24	
Shoulder	2		1		2		0				2	
Traffic Volume	5,878 (2011)											
Traffic Sta. ID	5-6-185											
Structure No.	N/A				N/A							
Enlarged Views												

SRI = 0000518__

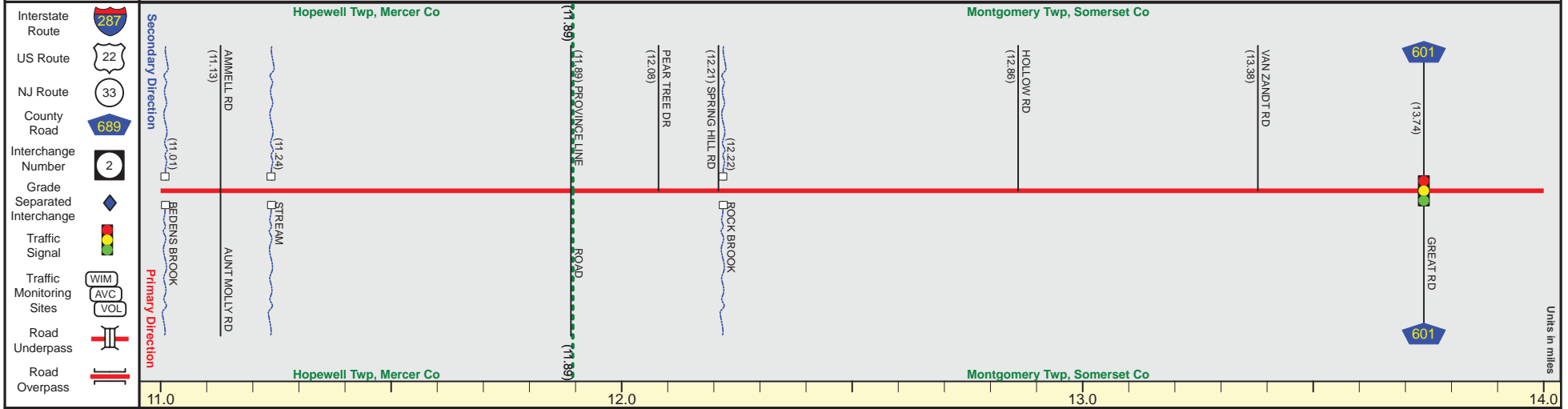
Date last inventoried: October 2012

ROUTE 518 (West to East)

Mile Posts: 11.000 - 14.000



Pavement	
Shoulder	
Number of Lanes	
Speed Limit	
Street Name	



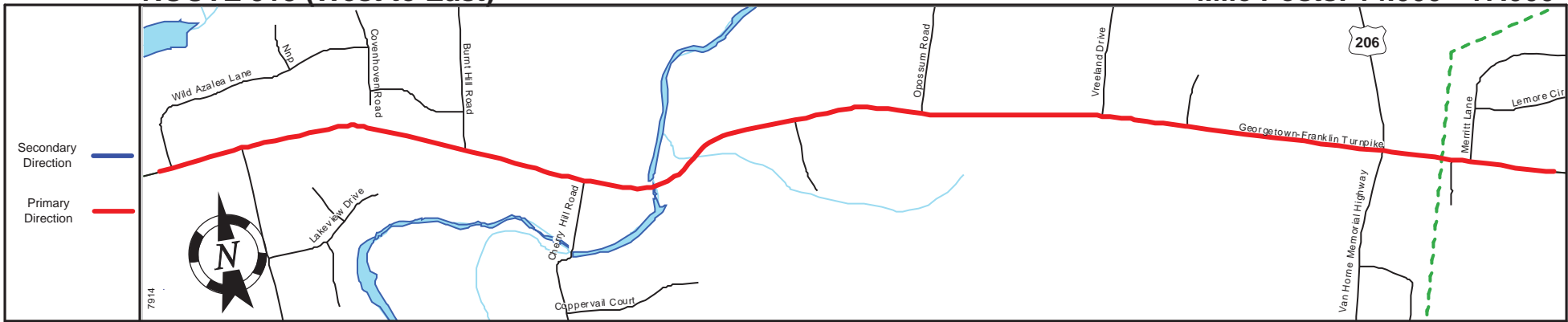
Street Name	East Broad Street		Georgetown-Franklin Turnpike	
Jurisdiction	County			
Functional Class	Urban Minor Arterial			
Federal Aid - NHS Sy	STP			
Control Section				
Speed Limit	40		45	
Number of Lanes	2			
Med. Type	None			
Med. Width	0			
Pavement	24			
Shoulder	2	6	1	6
Traffic Volume				
Traffic Sta. ID				
Structure No.	N/A	N/A	N/A	
Enlarged Views				

SRI = 0000518__

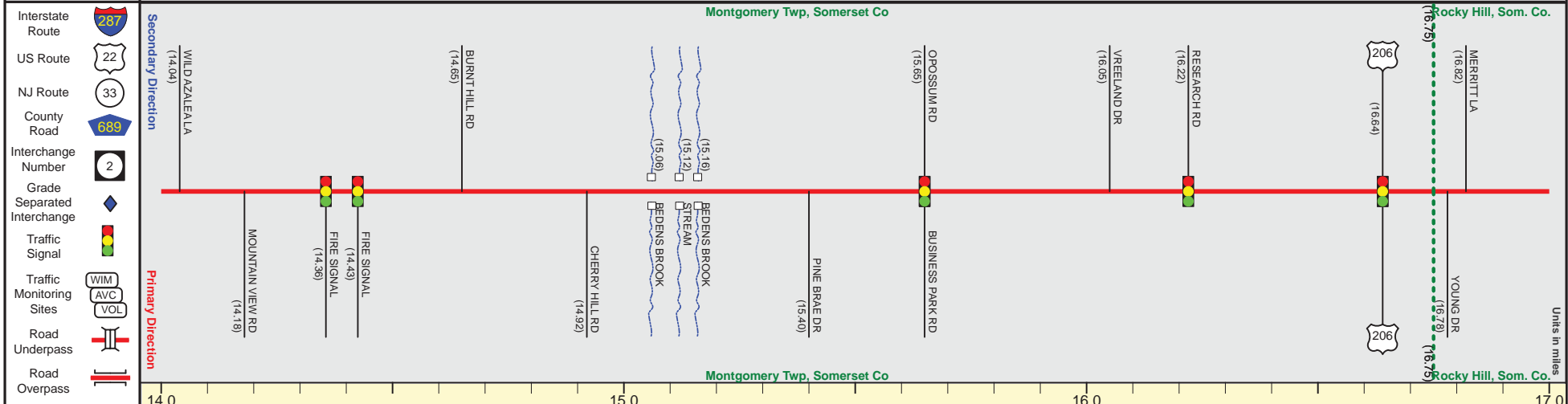
Date last inventoried: October 2012

ROUTE 518 (West to East)

Mile Posts: 14.000 - 17.000



Pavement	
Shoulder	
Number of Lanes	
Speed Limit	
Street Name	



Street Name	Georgetown-Franklin Turnpike		Washington Street
Jurisdiction	County		
Functional Class	Urban Minor Arterial		
Federal Aid - NHS Sy	STP		
Control Section			
Speed Limit	45		35
Number of Lanes	2		
Med. Type	None		
Med. Width	0		
Pavement	24		32
Shoulder	6		0
Traffic Volume	10,147 (2012)		11,771 (2012)
Traffic Sta. ID	091808		12mc12c 12mc12c
Structure No.	N/A	N/A	
Enlarged Views			

SRI = 0000518

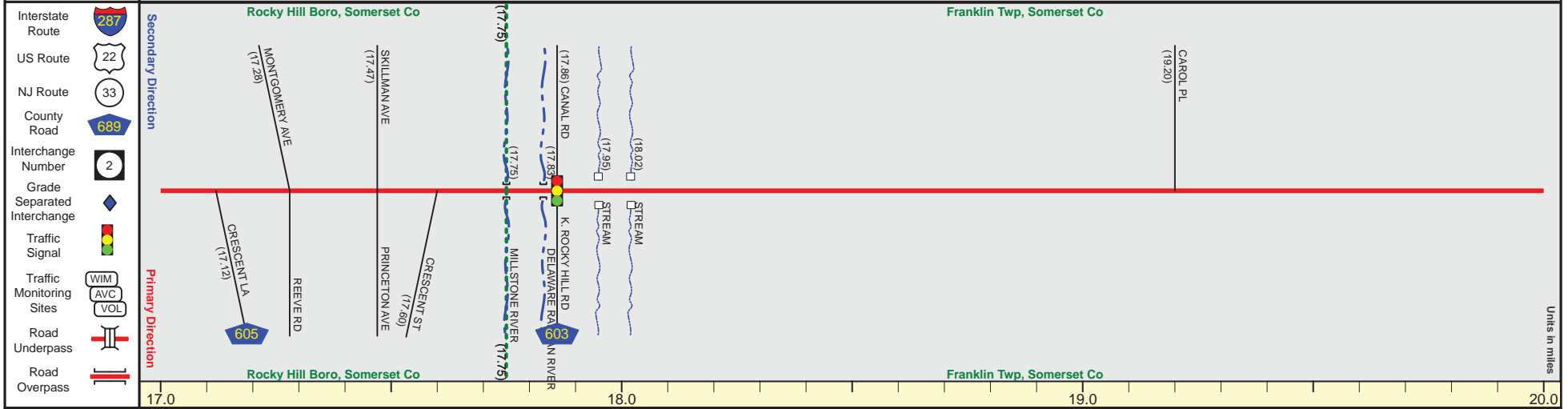
Date last inventoried: October 2012

ROUTE 518 (West to East)

Mile Posts: 17.000 - 20.000



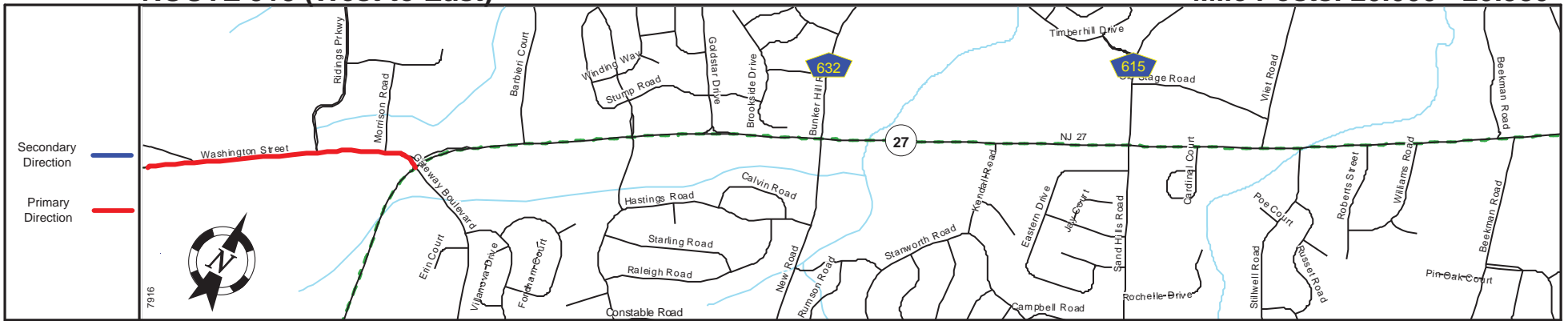
Pavement	
Shoulder	
Number of Lanes	
Speed Limit	
Street Name	




Street Name	Washington Street					
Jurisdiction	County					
Functional Class	Urban Minor Arterial					
Federal Aid - NHS Sy	STP					
Control Section						
Speed Limit	35	+	30	+	40	
Number of Lanes	2					
Med. Type	None					
Med. Width	0					
Pavement	24					
Shoulder	6	+	4	+	1	+
Traffic Volume	10,985 (2012)		6,803 (2012) 6,734 (2012)		6,991 (2012)	6
Traffic Sta. ID	091810		12mc12d 12mc12d12mc12d			
Structure No.	N/A N/A N/A N/A					
Enlarged Views						

SRI = 0000518__

Date last inventoried: October 2012



Pavement	
Shoulder	
Number of Lanes	
Speed Limit	
Street Name	



Street Name	Washington Street	
Jurisdiction	County	
Functional Class	Urban Minor Arterial	
Federal Aid - NHS Sy	STP	
Control Section		End Rt. 518 MP=20.58
Speed Limit	40	
Number of Lanes	2	
Med. Type	None	
Med. Width	0	
Pavement	24	
Shoulder	6	
Traffic Volume		
Traffic Sta. ID		
Structure No.		
Enlarged Views		