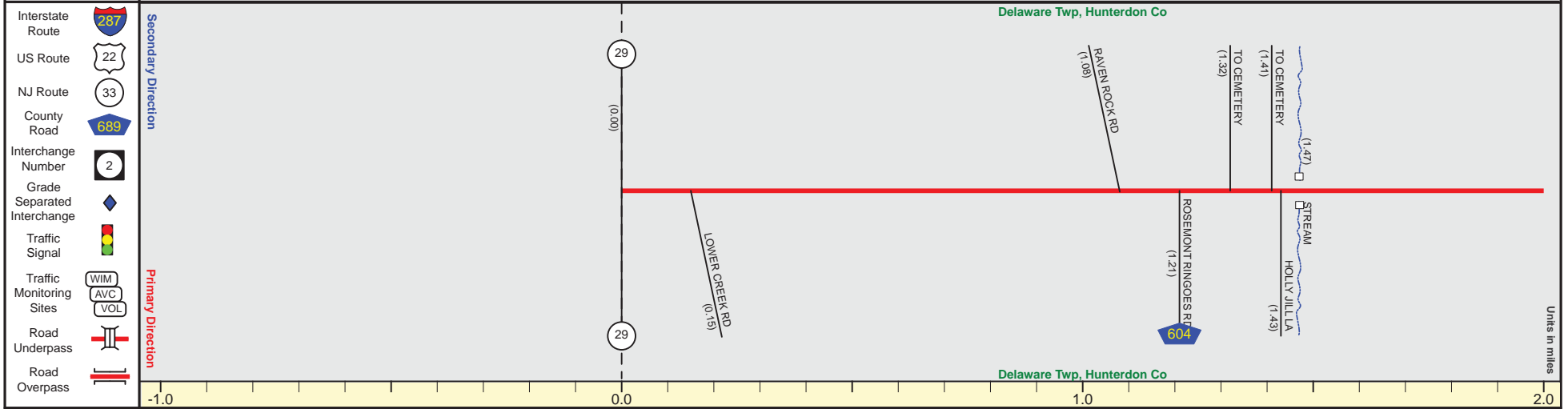


ROUTE 519 (South to North)

Mile Posts: 0.000 - 2.000



Pavement	
Shoulder	
Number of Lanes	
Speed Limit	
Street Name	



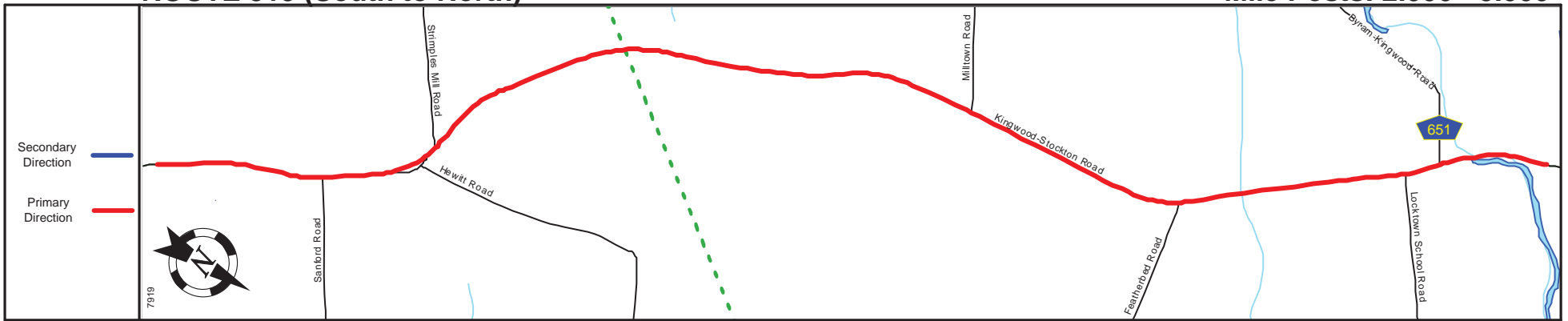
Street Name	Kingwood-Stockton Road	
Jurisdiction	County	
Functional Class	Urban Major Collector	Rural Major Collector
Federal Aid - NHS Sy	STP	
Control Section	Begin Rt. 519 MF=0.00	
Speed Limit	45	35 25 35 40 45
Number of Lanes	2	
Med. Type	None	
Med. Width	0	
Pavement	24	
Shoulder	1	
Traffic Volume	1,503 (2012)	
Traffic Sta. ID	091012	
Structure No.	N/A	
Enlarged Views		

SRI = 0000519__

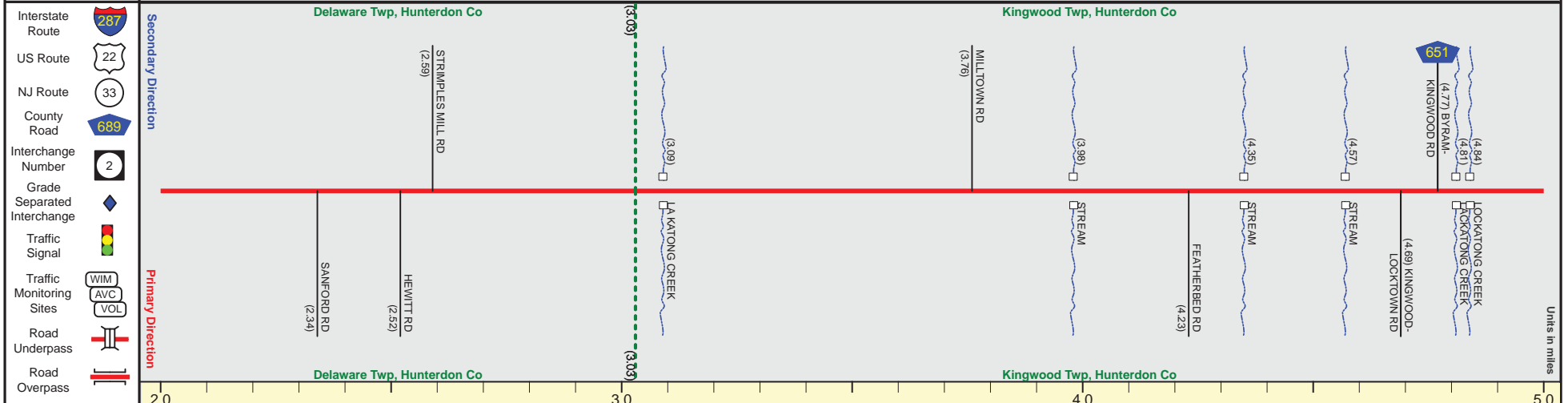
Date last inventoried: November 2012

ROUTE 519 (South to North)

Mile Posts: 2.000 - 5.000



Pavement	
Shoulder	
Number of Lanes	
Speed Limit	
Street Name	



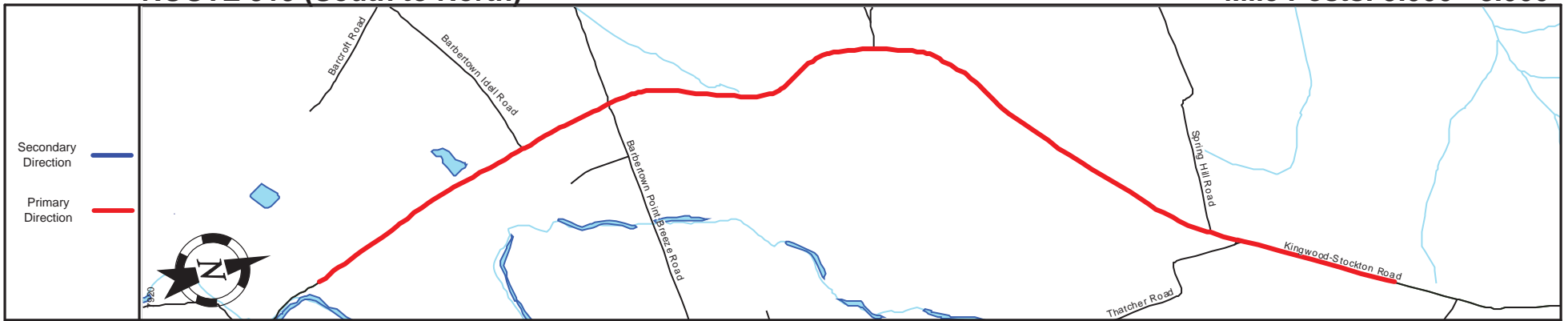
Street Name	Kingwood-Stockton Road				
Jurisdiction	County				
Functional Class	Rural Major Collector				
Federal Aid - NHS Sy	STP				
Control Section					
Speed Limit	45				
Number of Lanes	2				
Med. Type	None				
Med. Width	0				
Pavement	24				
Shoulder	1		4		1
Traffic Volume			1,245 (2013)		1,894 (2011)
Traffic Sta. ID			13c003a		5-4-424
Structure No.	N/A		N/A	N/A	N/A
Enlarged Views					

SRI = 0000519__

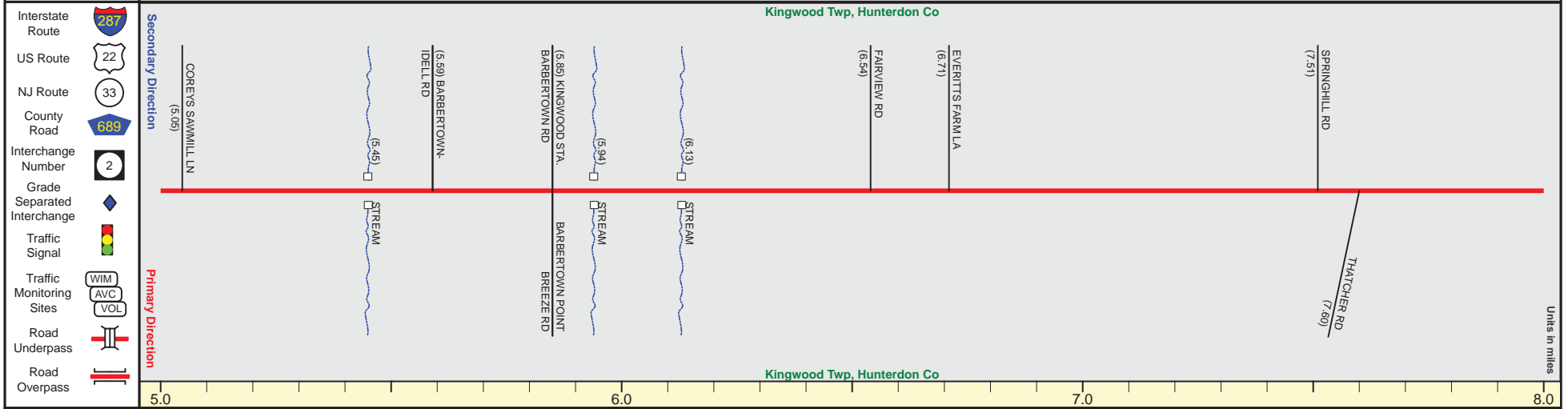
Date last inventoried: November 2012

ROUTE 519 (South to North)

Mile Posts: 5.000 - 8.000



Pavement	
Shoulder	
Number of Lanes	
Speed Limit	
Street Name	

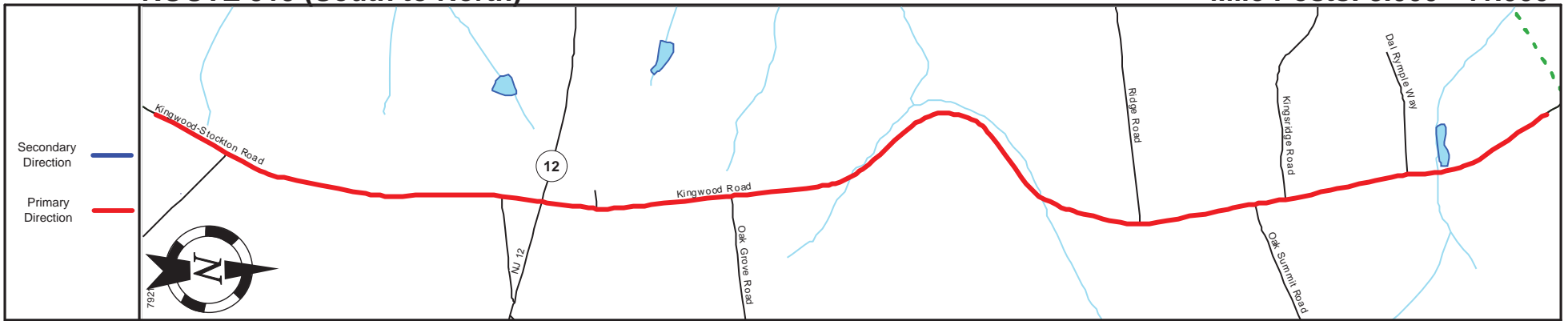


SRI = 0000519__

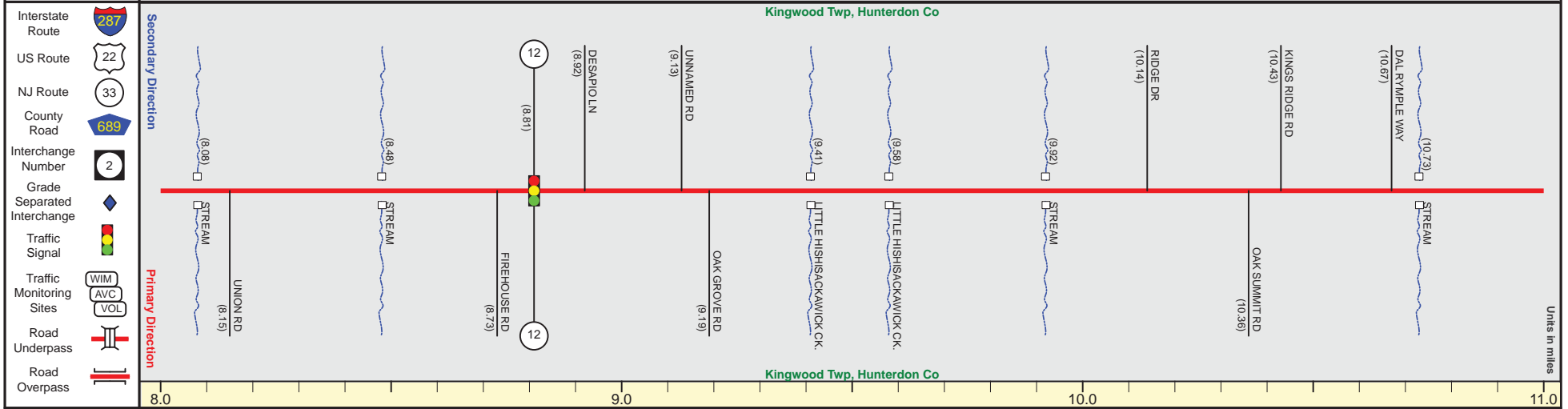
Date last inventoried: November 2012

ROUTE 519 (South to North)

Mile Posts: 8.000 - 11.000



Pavement	
Shoulder	
Number of Lanes	
Speed Limit	
Street Name	



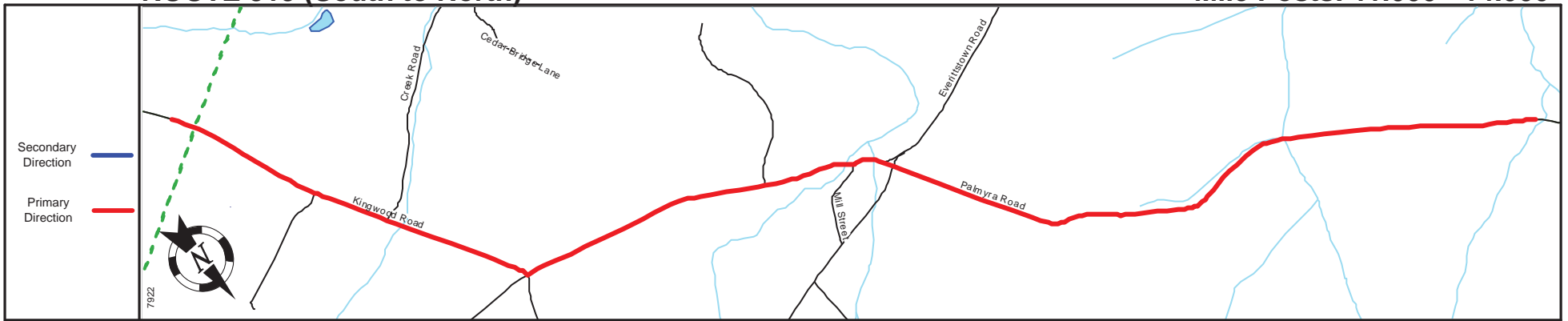
Street Name	Kingwood-Stockton Road		Kingwood Road			
Jurisdiction	County					
Functional Class	Rural Major Collector					
Federal Aid - NHS Sy	STP					
Control Section						
Speed Limit	50	25	40		45	
Number of Lanes	2					
Med. Type	None					
Med. Width	0					
Pavement	24					
Shoulder	1				2	4
Traffic Volume	3,338 (2012)					
Traffic Sta. ID	091018					
Structure No.	N/A	N/A	N/A	N/A	N/A	N/A
Enlarged Views						

SRI = 0000519__

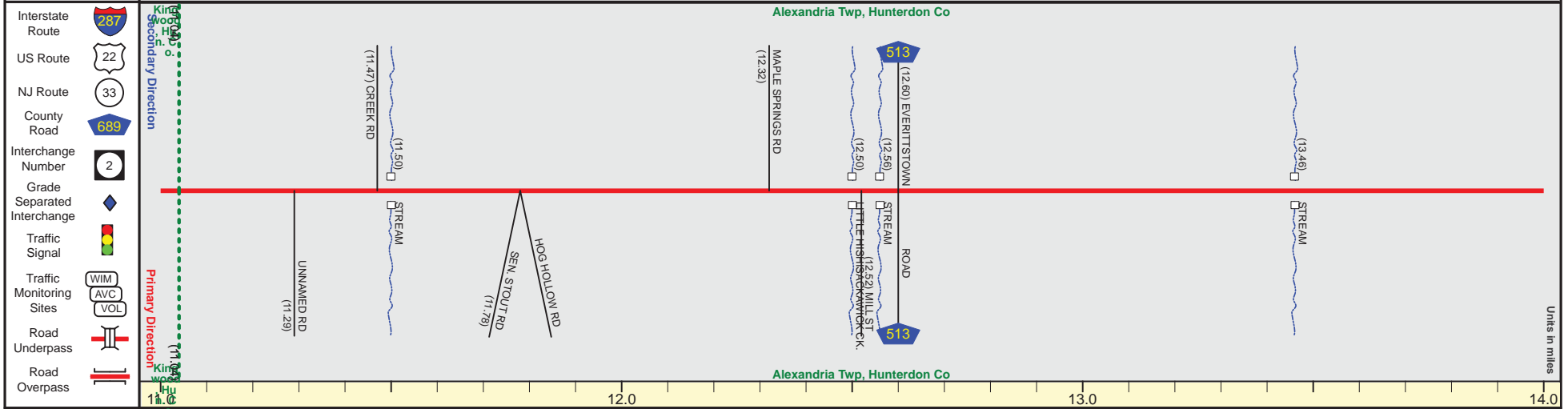
Date last inventoried: November 2012

ROUTE 519 (South to North)

Mile Posts: 11.000 - 14.000



Pavement	
Shoulder	
Number of Lanes	
Speed Limit	
Street Name	



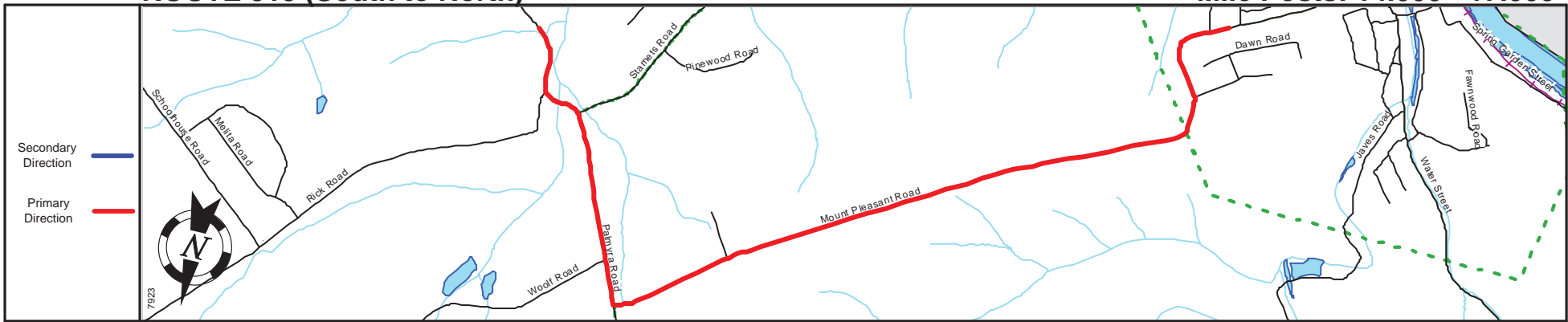
Street Name	Kingwood Road		Palmyra Road	
Jurisdiction	County			
Functional Class	Rural Major Collector			
Federal Aid - NHS Sy	STP			
Control Section				
Speed Limit	45	40	25	40
Number of Lanes			2	
Med. Type			None	
Med. Width			0	
Pavement			24	
Shoulder	4	2		1
Traffic Volume				
Traffic Sta. ID				
Structure No.	N/A		N/A N/A	N/A
Enlarged Views				

SRI = 0000519__

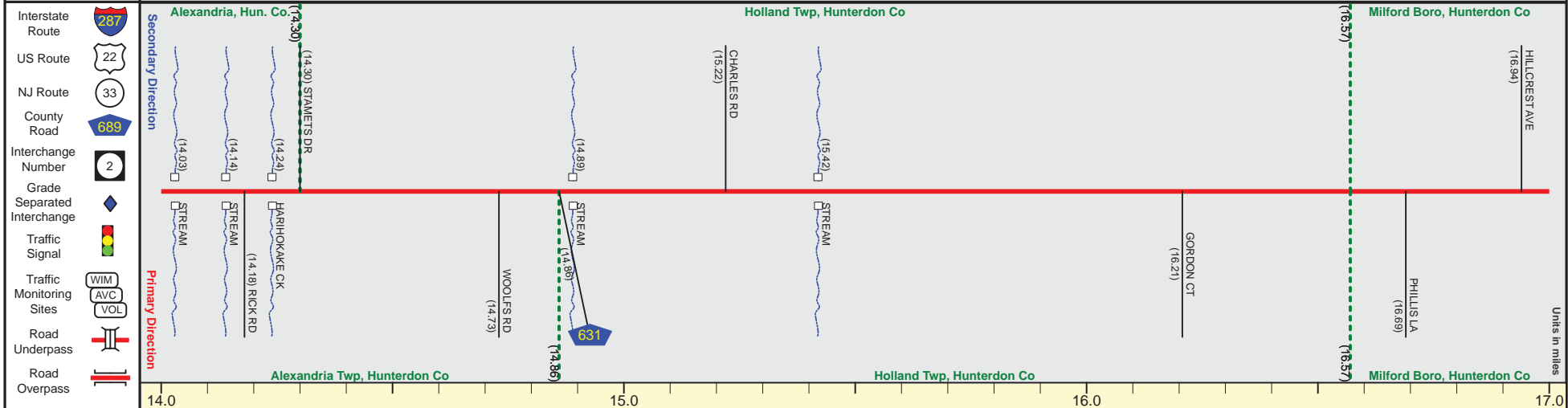
Date last inventoried: November 2012

ROUTE 519 (South to North)

Mile Posts: 14.000 - 17.000



Pavement	
Shoulder	
Number of Lanes	
Speed Limit	
Street Name	



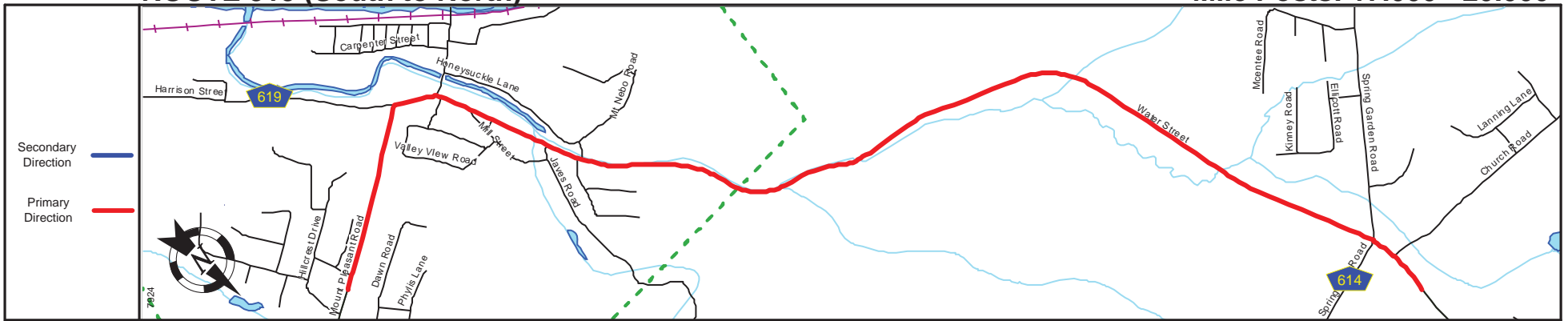
Street Name	Palmyra Road			Mount Pleasant Road		
Jurisdiction				County		
Functional Class	Rural Major Collector			Urban Major Collector		
Federal Aid - NHS Sy				STP		
Control Section						
Speed Limit	40	25		35		40
Number of Lanes				2		
Med. Type				None		
Med. Width				0		
Pavement				24		
Shoulder				1		
Traffic Volume				2,406 (2014)		
Traffic Sta. ID				5-8-157		
Structure No.	N/A	N/A	N/A	N/A	N/A	
Enlarged Views						

SRI = 0000519__

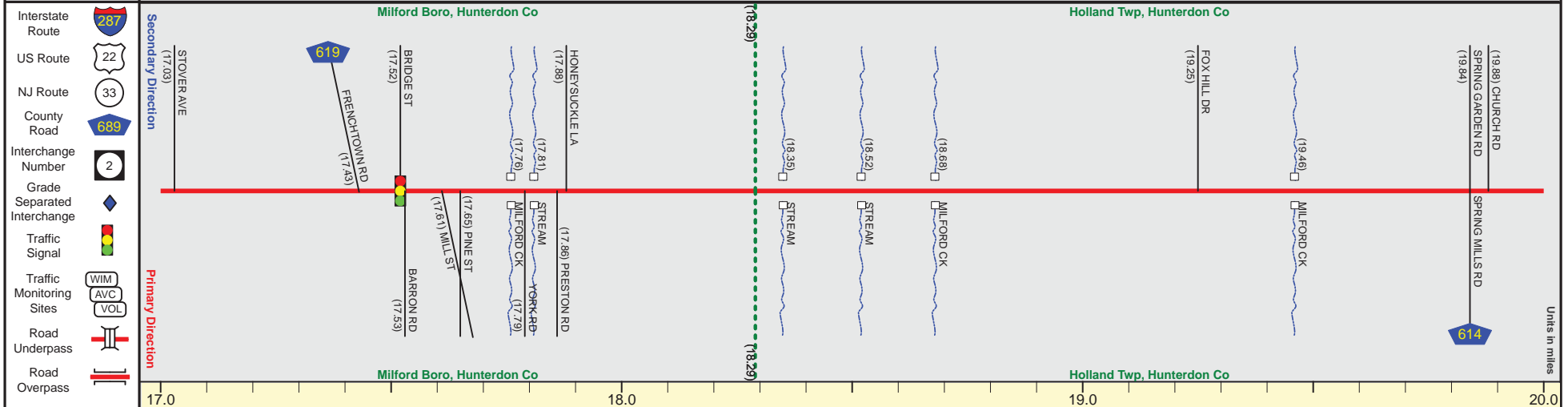
Date last inventoried: November 2012

ROUTE 519 (South to North)

Mile Posts: 17.000 - 20.000



Pavement	
Shoulder	
Number of Lanes	
Speed Limit	
Street Name	



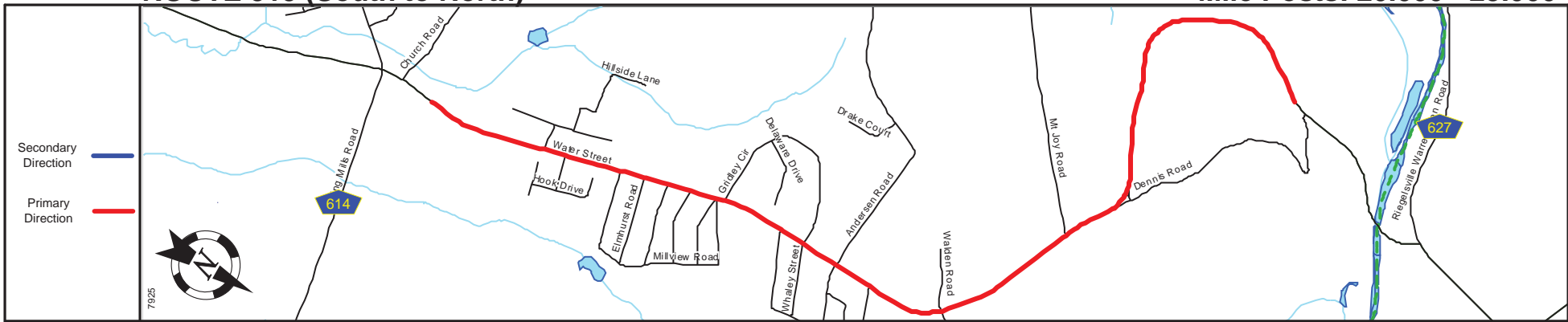
Street Name	Mount Pleasant Road	Frenchtown Road	Water Street		
Jurisdiction	Milford Boro, Hunterdon Co		Holland Twp, Hunterdon Co		
Functional Class	Urban Major Collector	Urban Minor Arterial	Rural Minor Arterial		
Federal Aid - NHS Sy	STP				
Control Section					
Speed Limit	40	25	40	50	45
Number of Lanes			2		
Med. Type	None				
Med. Width	0				
Pavement	24				
Shoulder	1		2		4
Traffic Volume	2,672 (2011)				
Traffic Sta. ID	5-4-425				
Structure No.	N/A N/A		N/A	N/A	N/A
Enlarged Views					

SRI = 0000519

Date last inventoried: November 2012

ROUTE 519 (South to North)

Mile Posts: 20.000 - 23.000



Pavement	
Shoulder	
Number of Lanes	
Speed Limit	
Street Name	

Interstate Route		
US Route		
NJ Route		
County Road		
Interchange Number		
Grade Separated Interchange		
Traffic Signal		
Traffic Monitoring Sites		
Road Underpass		
Road Overpass		

Secondary Direction	Holland Twp, Hunterdon Co	
Primary Direction	Holland Twp, Hunterdon Co	
	CROUSE RD (20.32) HILBROOK LA (20.68) GRIDLEY CIR (20.83) GRIDLEY CIR (21.06) ANDERSON RD (21.17) WALDEN RD (21.48) BELLS RD (21.87)	ROLLING GREEN DR (20.38) FERNWOOD RD (20.53) ELMHURST RD (20.60) SYCAMORE RD (20.66) MAPLEWOOD RD (20.73) UPPER OAK LA (20.80) OAK LA (20.83) CLARKSON ST (20.99) TO YWCA (20.94) WHALEY ST (21.07) ABRAMS RD (21.27) ROSELLE ST (21.27) HANK SCHOOL HOUSE RD (21.48) DENNIS RD (22.03) TO DENNIS RD (22.09)
	20.0	23.0

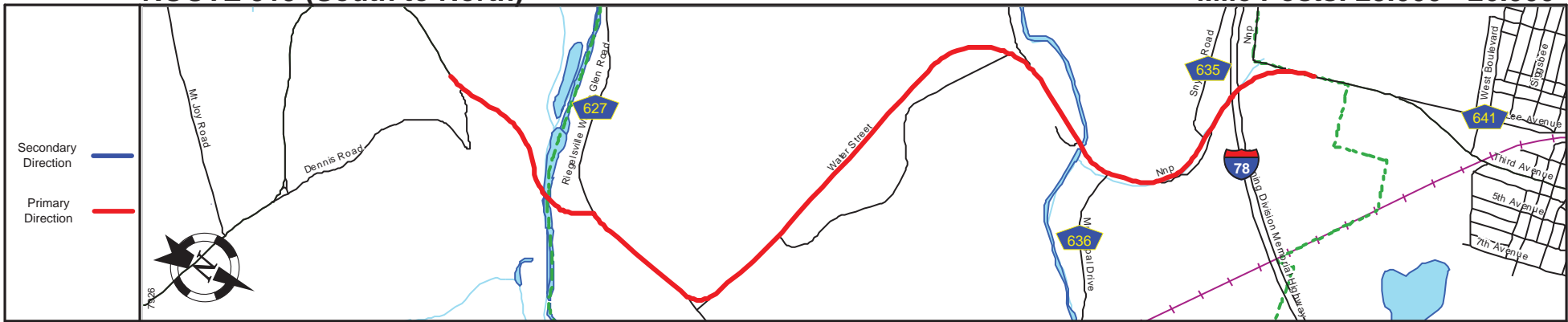
Street Name	Water Street	
Jurisdiction	County	
Functional Class	Rural Minor Arterial	
Federal Aid - NHS Sy	STP	
Control Section		
Speed Limit	45	35
Number of Lanes	2	
Med. Type	None	
Med. Width	0	
Pavement	24	
Shoulder	4	2
Traffic Volume		
Traffic Sta. ID		
Structure No.		
Enlarged Views		

SRI = 0000519

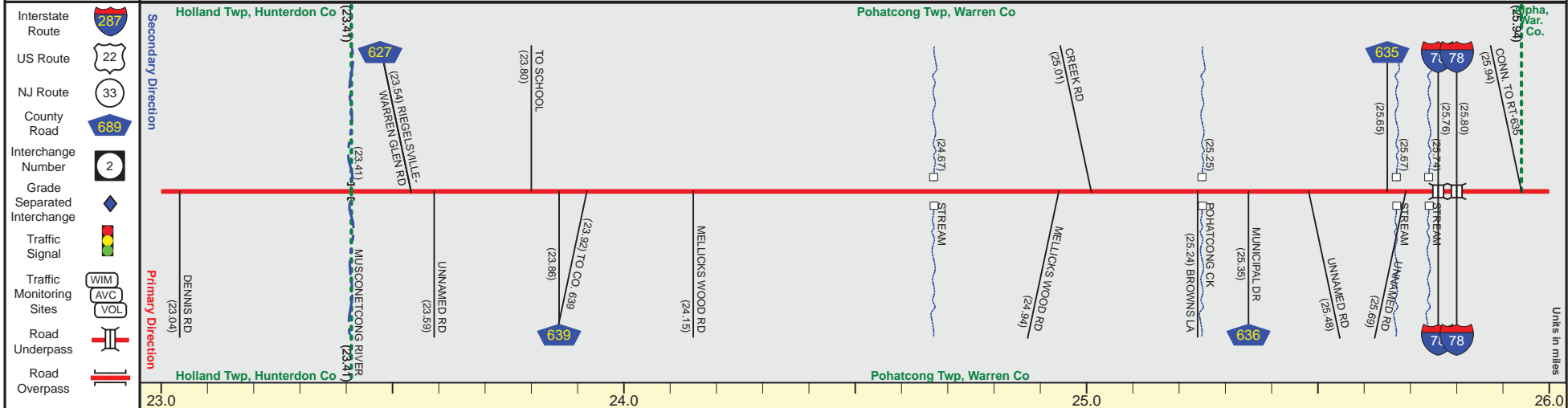
Date last inventoried: November 2012

ROUTE 519 (South to North)

Mile Posts: 23.000 - 26.000



Pavement	
Shoulder	
Number of Lanes	
Speed Limit	
Street Name	



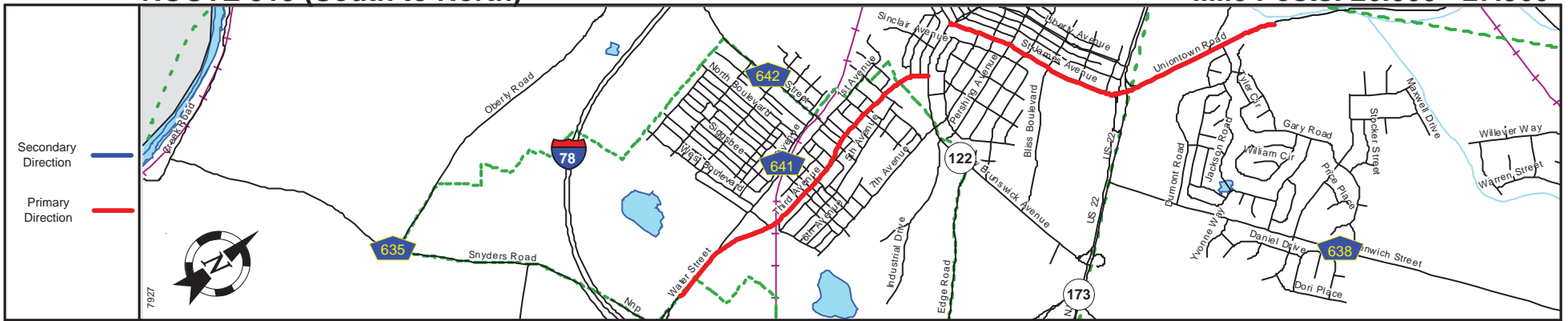
Street Name	Water Street			
Jurisdiction	County			
Functional Class	Rural Minor Arterial		Urban Minor Arterial	
Federal Aid - NHS Sy	STP			
Control Section				
Speed Limit	35	45	35	40
Number of Lanes	2		2	
Med. Type	None			
Med. Width	0			
Pavement	24			28
Shoulder	2	4	2	6
Traffic Volume			6,288 (2012)	7,412 (2014)
Traffic Sta. ID			122188	1-5-401
Structure No.	N/A	N/A	N/A	2112152 N/A 2112153
Enlarged Views				

SRI = 0000519__

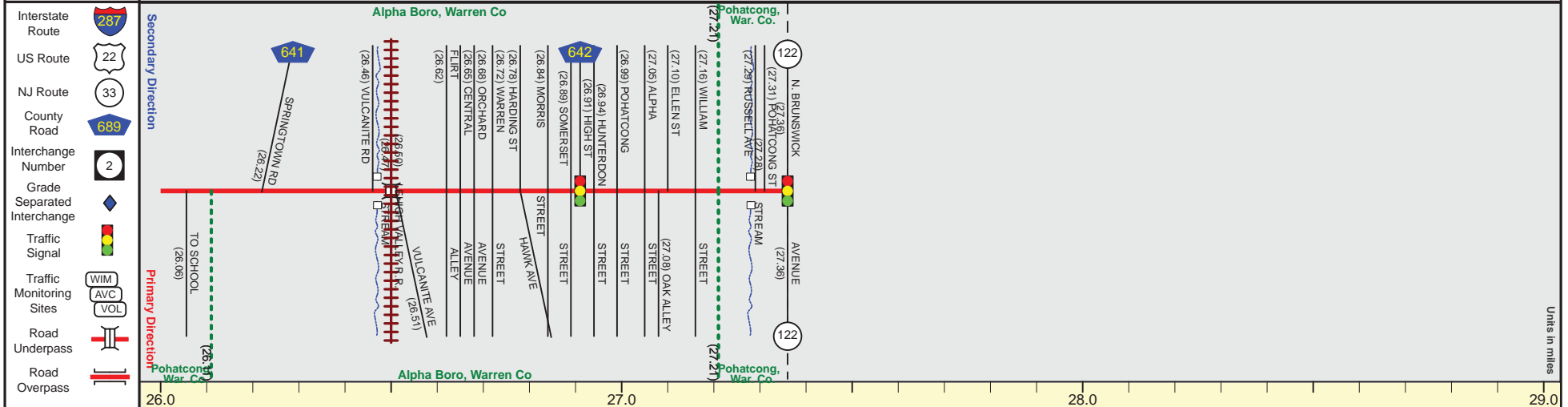
Date last inventoried: November 2012

ROUTE 519 (South to North)

Mile Posts: 26.000 - 27.360



Pavement	
Shoulder	
Number of Lanes	
Speed Limit	
Street Name	



Street Name	Water Street	Third Avenue	Hawk Avenue
Jurisdiction		County	
Functional Class		Urban Minor Arterial	
Federal Aid - NHS Sy		STP	
Control Section			
Speed Limit	40	35	
Number of Lanes		2	
Med. Type		None	
Med. Width		0	
Pavement		28	
Shoulder	6	4	
Traffic Volume	8,117 (2012)	11,473 (2011)	
Traffic Sta. ID	122122	1-7-033	
Structure No.	N/A	N/A	N/A
Enlarged Views			

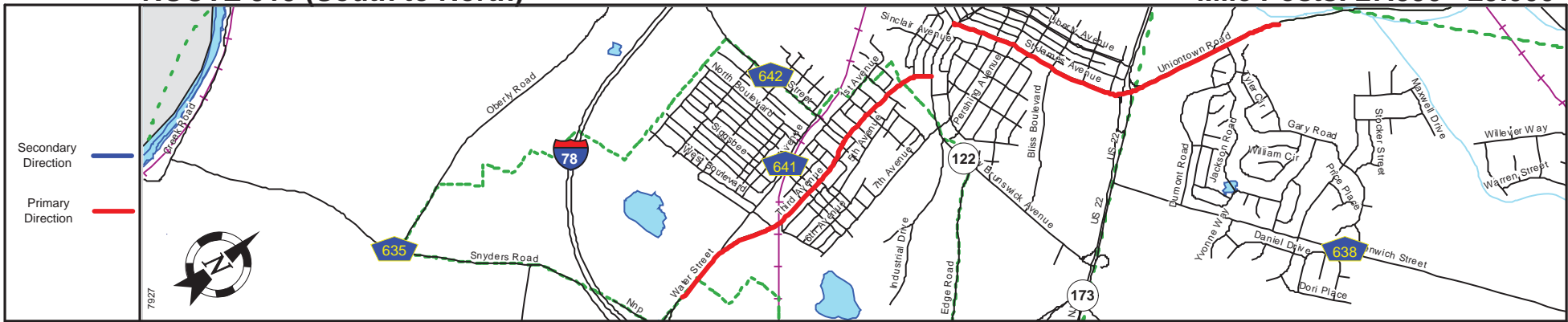
MP 27.36 = Begin Conc. With NJ 122 MP 1.15
 MP 27.96-27.59 See NJ 122 MP 1.15-1.37

SRI = 0000519

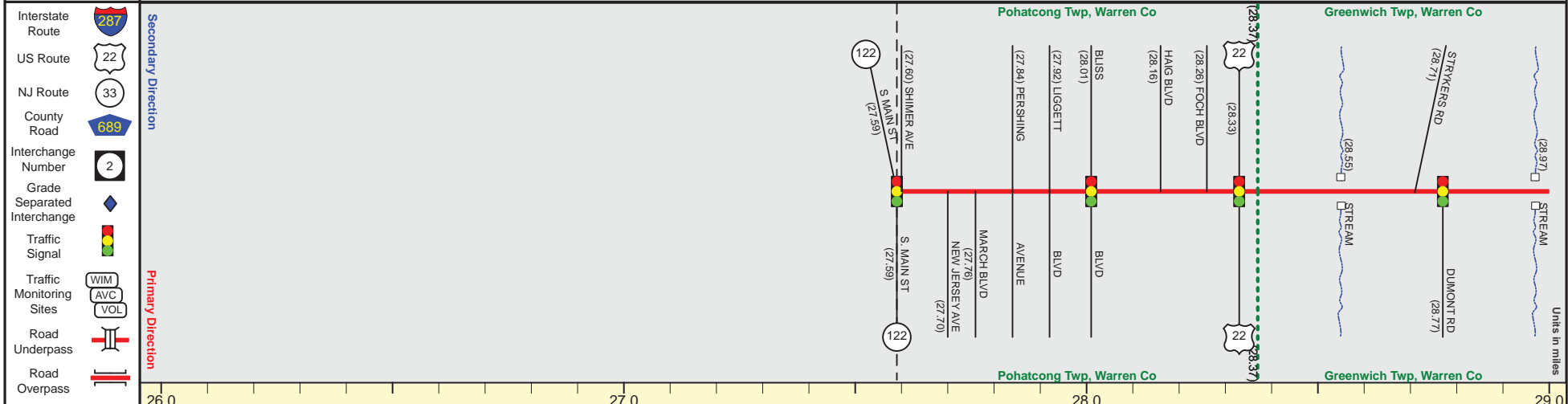
Date last inventoried: November 2012

ROUTE 519 (South to North)

Mile Posts: 27.590 - 29.000



Pavement	
Shoulder	
Number of Lanes	
Speed Limit	
Street Name	



Street Name	St James Avenue		Uniontown Road	
Jurisdiction	County			
Functional Class	Urban Minor Arterial			
Federal Aid - NHS Sy	STP			
Control Section				
Speed Limit	35		40 + 50	
Number of Lanes	2		4 + 5 + 2	
Med. Type	None			
Med. Width	0			
Pavement	24		26 + 24	
Shoulder	2		4 + 0 + 2	
Traffic Volume	11,695 (2012)			
Traffic Sta. ID	1-7-678			
Structure No.			N/A	
Enlarged Views	N/A			

SRI = 0000519__

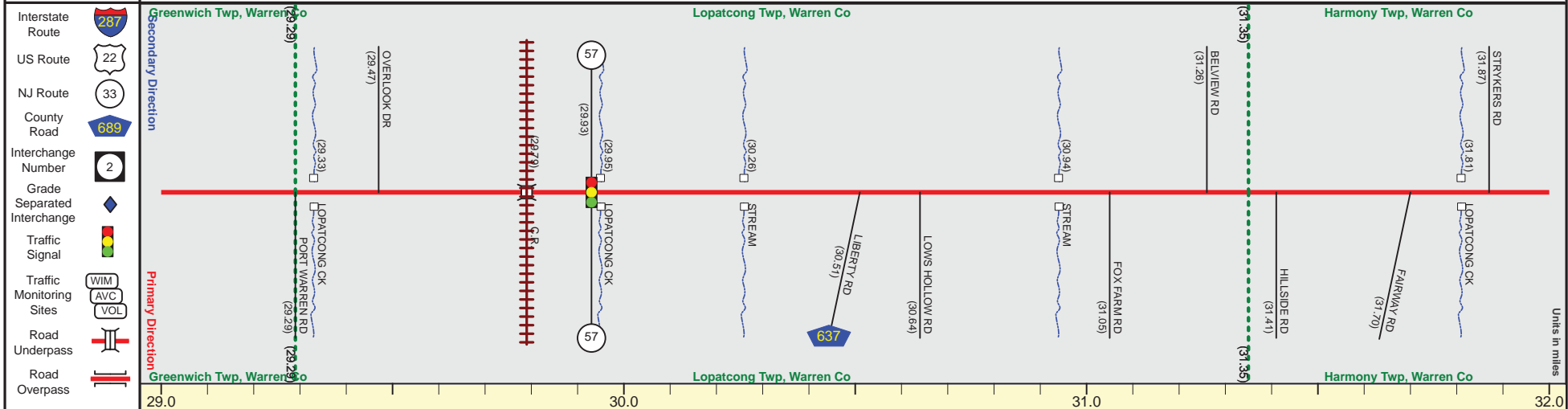
Date last inventoried: November 2012

ROUTE 519 (South to North)

Mile Posts: 29.000 - 32.000



Pavement	
Shoulder	
Number of Lanes	
Speed Limit	
Street Name	



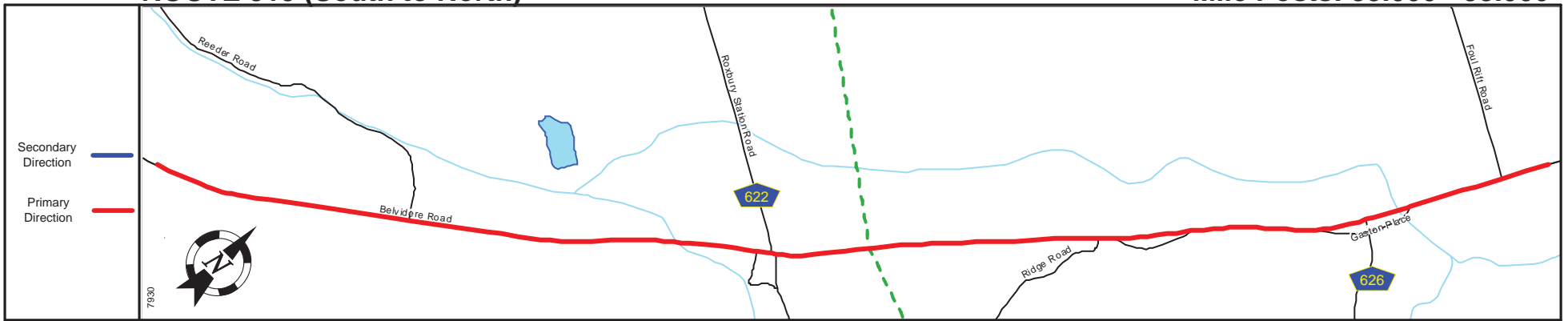
Street Name	Uniontown Road	
Jurisdiction	County	
Functional Class	Urban Minor Arterial	
Federal Aid - NHS Sy	STP	
Control Section		
Speed Limit	50	
Number of Lanes	2	
Med. Type	None	
Med. Width	0	
Pavement	24	
Shoulder	2	4
Traffic Volume	6,069 (2012)	
Traffic Sta. ID	1-4422	
Structure No.	N/A	N/A
Enlarged Views	N/A	N/A

SRI = 0000519__

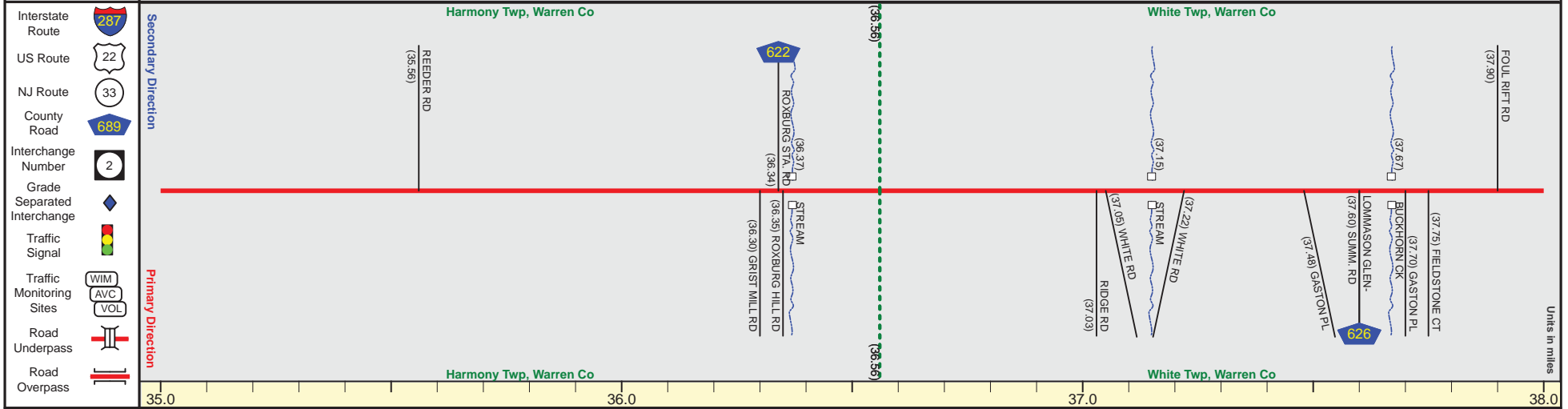
Date last inventoried: November 2012

ROUTE 519 (South to North)

Mile Posts: 35.000 - 38.000



Pavement	
Shoulder	
Number of Lanes	
Speed Limit	
Street Name	



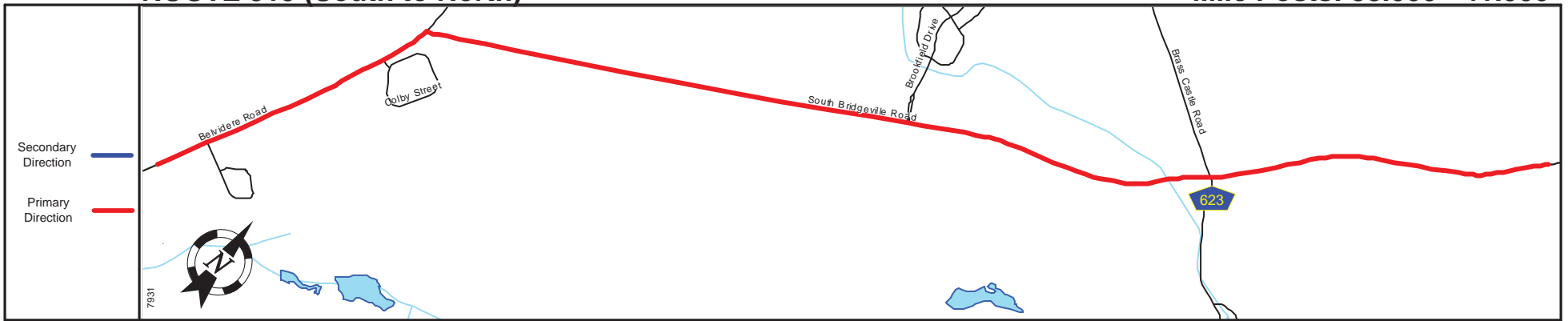
Street Name	Belvidere Road
Jurisdiction	County
Functional Class	Rural Minor Arterial
Federal Aid - NHS Sy	STP
Control Section	
Speed Limit	50
Number of Lanes	2
Med. Type	None
Med. Width	0
Pavement	24
Shoulder	4
Traffic Volume	8,820 (2012)
Traffic Sta. ID	1-5-403
Structure No.	N/A
Enlarged Views	

SRI = 0000519__

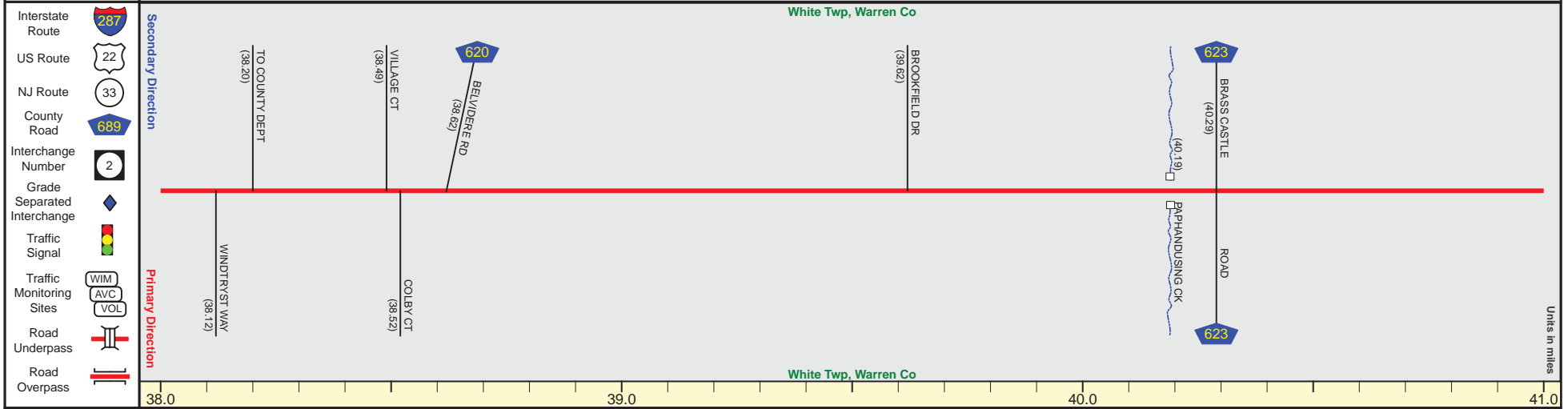
Date last inventoried: November 2012

ROUTE 519 (South to North)

Mile Posts: 38.000 - 41.000



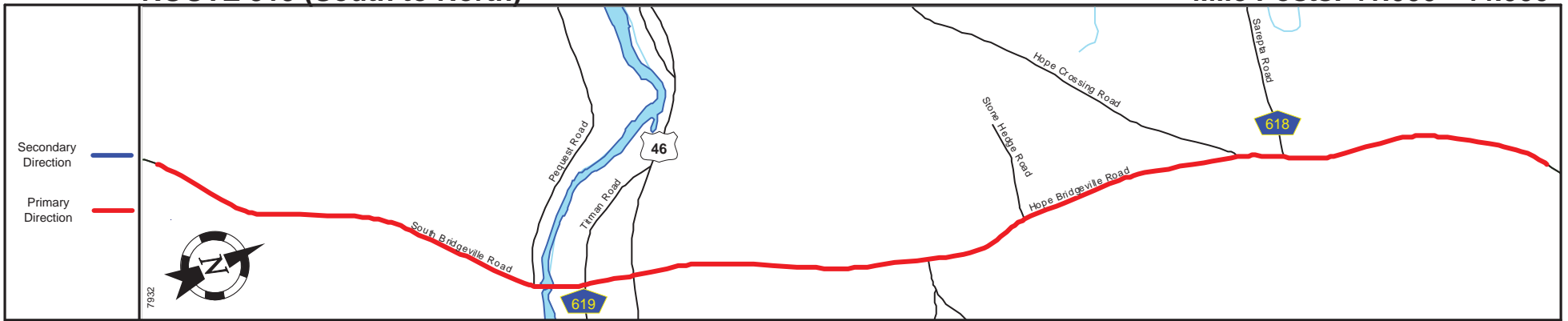
Pavement	
Shoulder	
Number of Lanes	
Speed Limit	
Street Name	



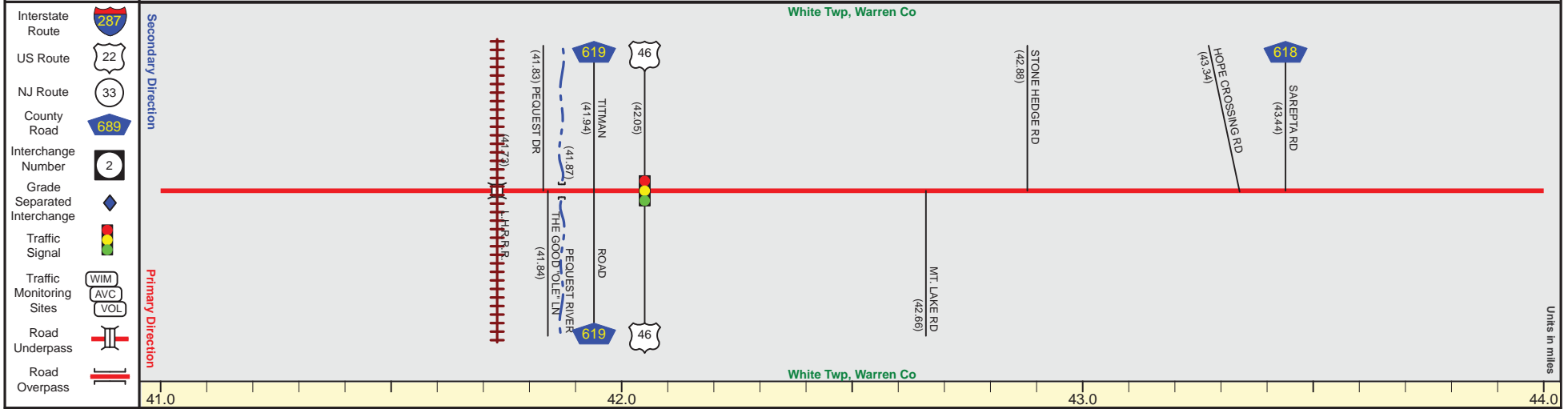
Street Name	Belvidere Road	South Bridgeville Road
Jurisdiction	County	
Functional Class	Urban Minor Arterial	
Federal Aid - NHS Sy	STP	
Control Section		
Speed Limit	50	
Number of Lanes	2	
Med. Type	None	
Med. Width	0	
Pavement	24	
Shoulder	4	4
Traffic Volume	5,679 (2014)	6,636 (2012)
Traffic Sta. ID	132105	092117
Structure No.	N/A	
Enlarged Views		

SRI = 0000519__

Date last inventoried: November 2012



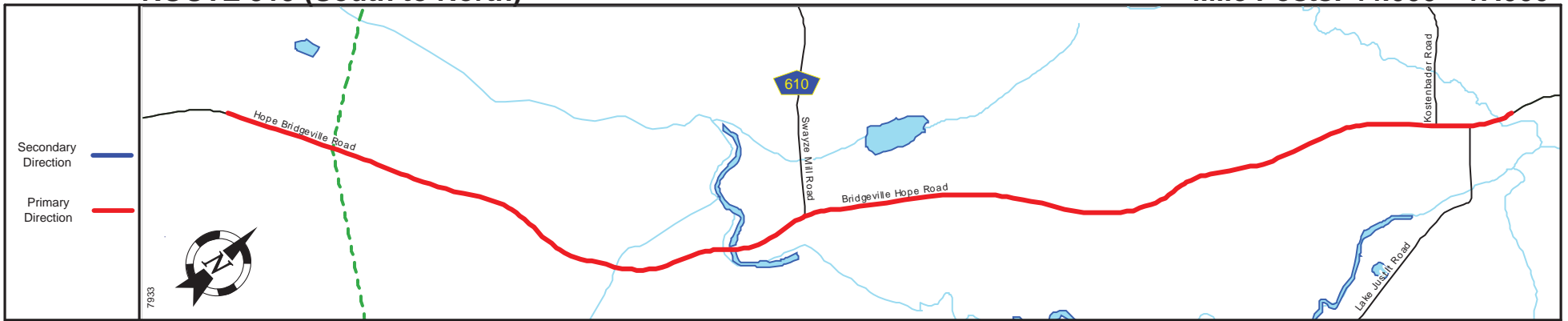
Pavement	
Shoulder	
Number of Lanes	
Speed Limit	
Street Name	



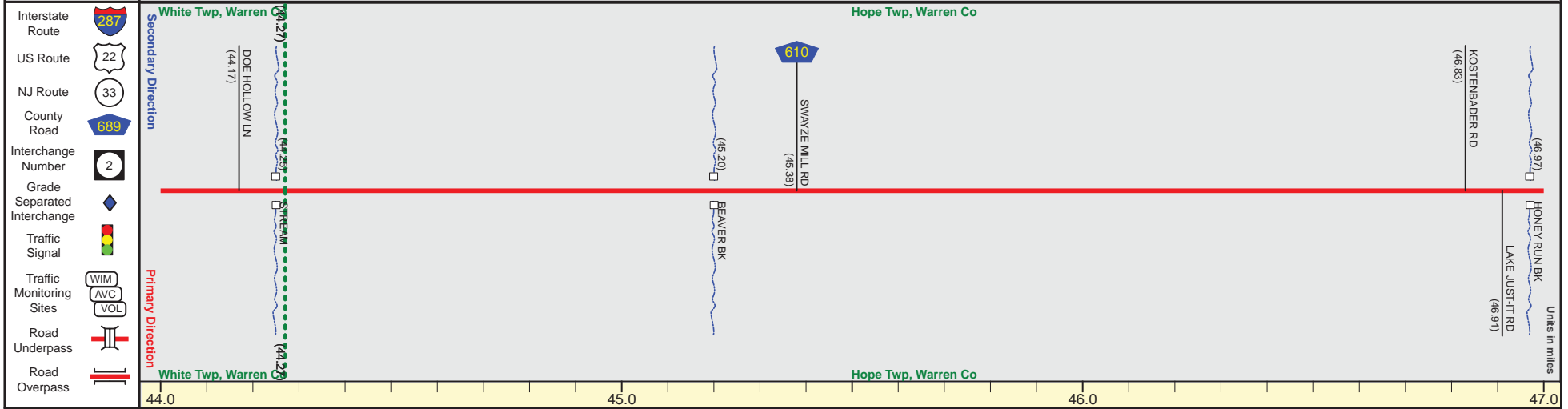
Street Name	South Bridgeville Road	Hope Bridgeville Road		
Jurisdiction		County		
Functional Class	Urban Minor Arterial	Rural Minor Arterial		
Federal Aid - NHS Sy		STP		
Control Section				
Speed Limit	50	35	50	
Number of Lanes			2	
Med. Type			None	
Med. Width			0	
Pavement			24	
Shoulder			4	
Traffic Volume			5,939 (2014)	5,827 (2012)
Traffic Sta. ID			142103	092118
Structure No.	N/A	N/A		
Enlarged Views				

ROUTE 519 (South to North)

Mile Posts: 44.000 - 47.000



Pavement	
Shoulder	
Number of Lanes	
Speed Limit	
Street Name	



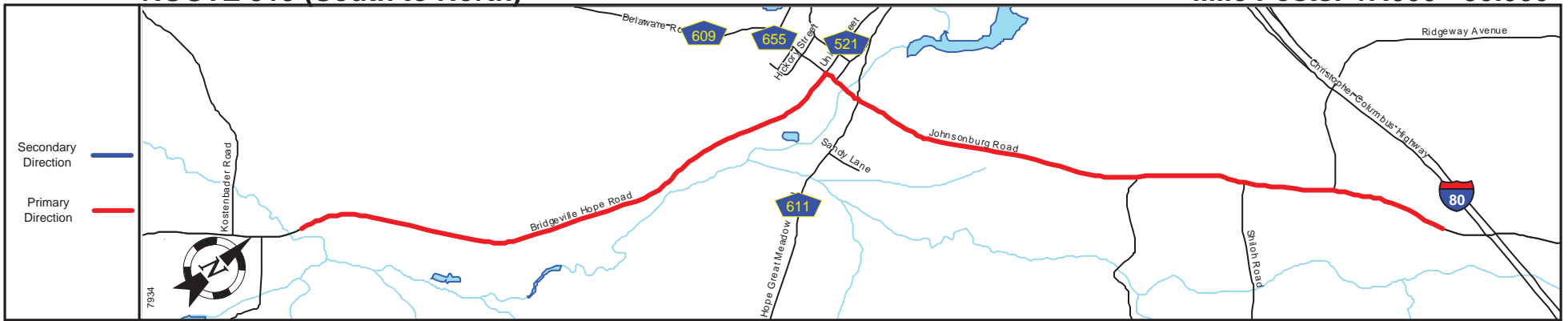
Street Name	Hope Bridgeville Road	Bridgeville Hope Road
Jurisdiction	County	
Functional Class	Rural Minor Arterial	
Federal Aid - NHS Sy	STP	
Control Section		
Speed Limit	50	
Number of Lanes	2	
Med. Type	None	
Med. Width	0	
Pavement	24	
Shoulder	4	2
Traffic Volume	4,671 (2011)	
Traffic Sta. ID	1-6-217	
Structure No.	N/A	N/A
Enlarged Views		

SRI = 0000519__

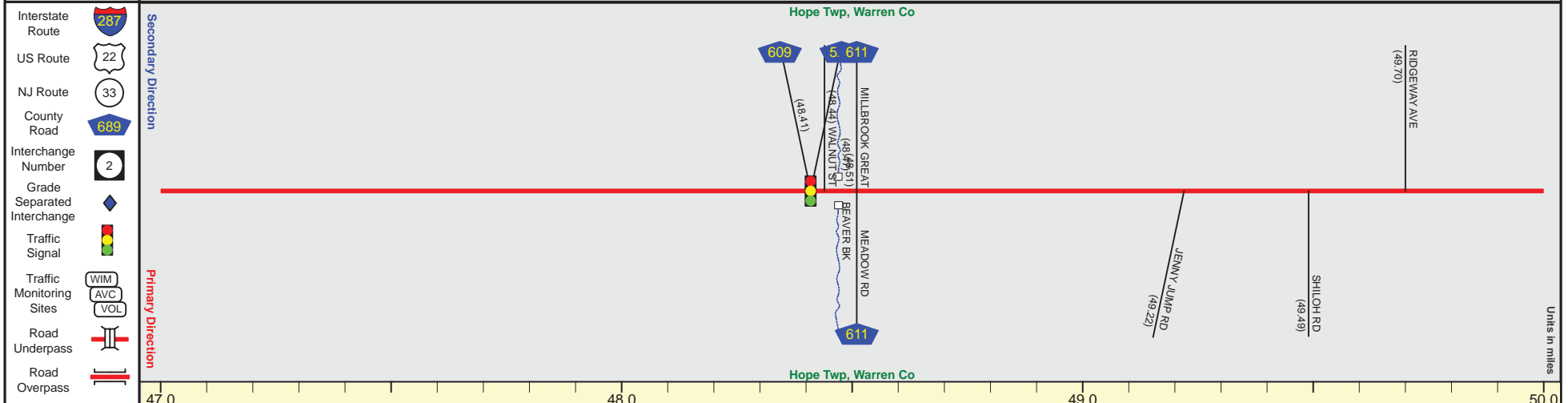
Date last inventoried: November 2012

ROUTE 519 (South to North)

Mile Posts: 47.000 - 50.000



Pavement	
Shoulder	
Number of Lanes	
Speed Limit	
Street Name	



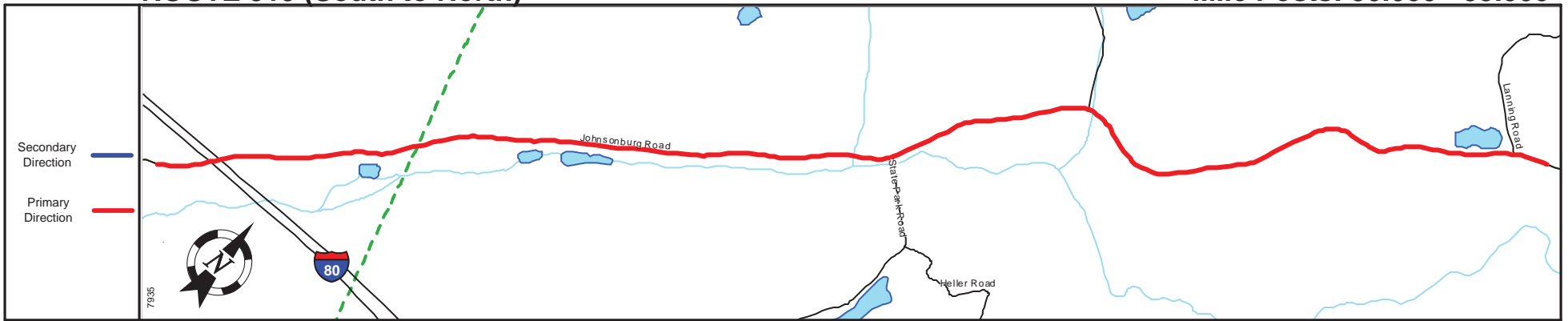
Street Name	Bridgeville Hope Road		High Street	Johnsonburg Road	
Jurisdiction			County		
Functional Class	Rural Minor Arterial			Rural Major Collector	
Federal Aid - NHS Sy			STP		
Control Section					
Speed Limit	50	35	25	45	
Number of Lanes			2		
Med. Type			None		
Med. Width			0		
Pavement	24			22	
Shoulder	2		0	2	
Traffic Volume					
Traffic Sta. ID					
Structure No.	N/A				
Enlarged Views					

SRI = 0000519__

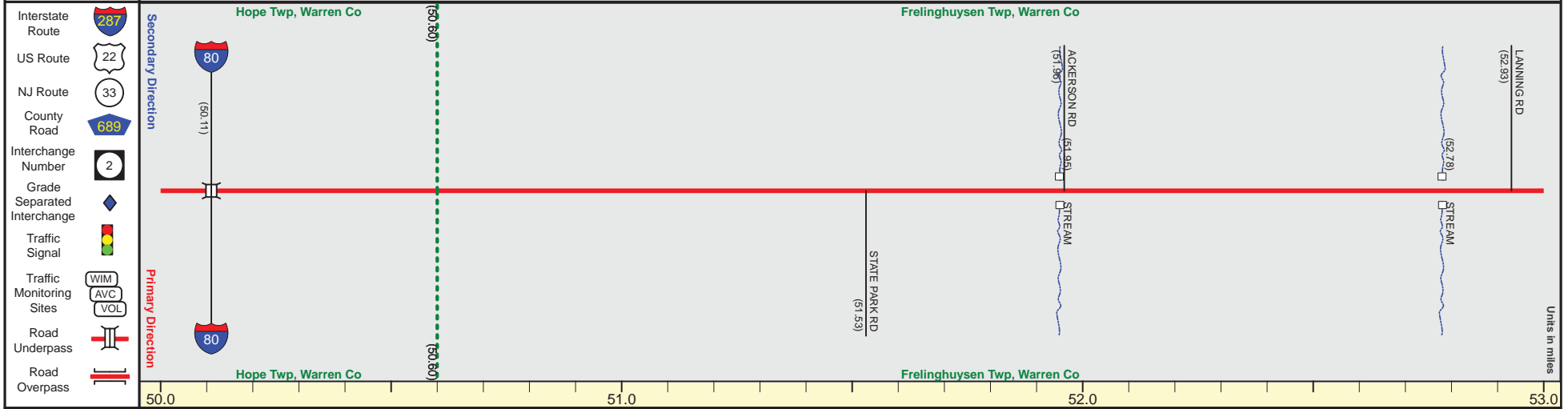
Date last inventoried: November 2012

ROUTE 519 (South to North)

Mile Posts: 50.000 - 53.000



Pavement	
Shoulder	
Number of Lanes	
Speed Limit	
Street Name	



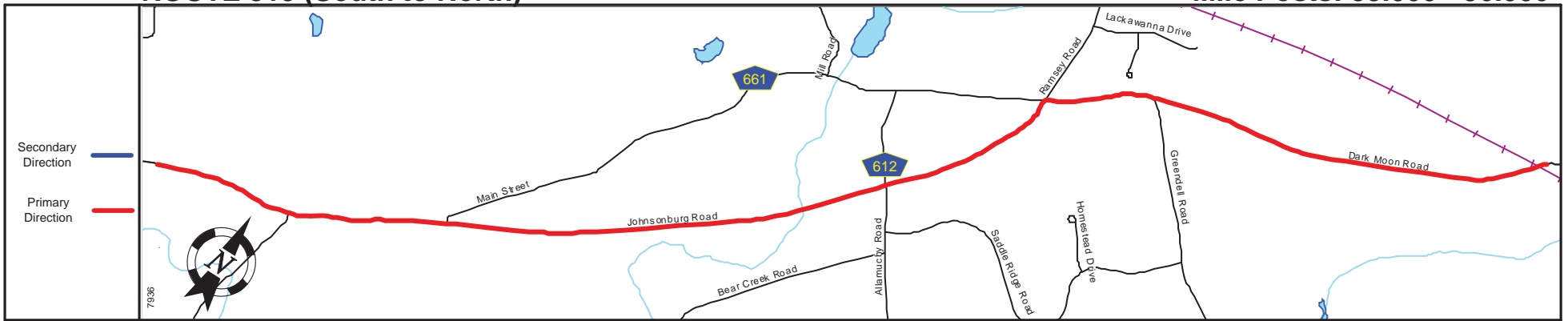
Street Name	Johnsonburg Road	
Jurisdiction	County	
Functional Class	Rural Major Collector	
Federal Aid - NHS Sy	STP	
Control Section		
Speed Limit	45	40
Number of Lanes	2	
Med. Type	None	
Med. Width	0	
Pavement	22	20
Shoulder	2 + 6	1
Traffic Volume	1,217 (2011) 1,377 (2014)	
Traffic Sta. ID	1-4-407 142105	
Structure No.	2116150,151	N/A
Enlarged Views	N/A	

SRI = 0000519__

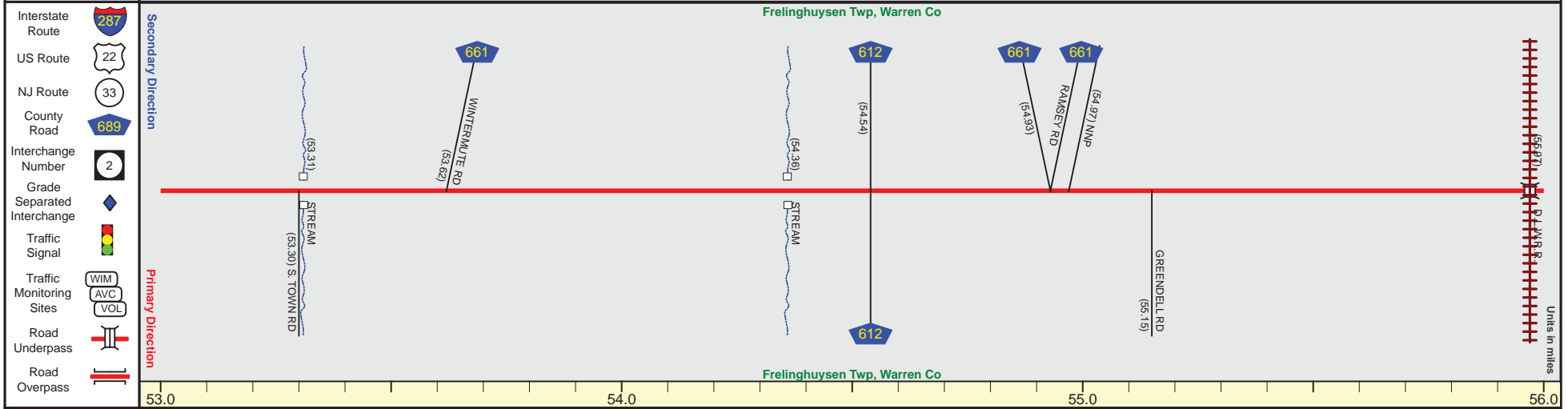
Date last inventoried: November 2012

ROUTE 519 (South to North)

Mile Posts: 53.000 - 56.000



Pavement	
Shoulder	
Number of Lanes	
Speed Limit	
Street Name	



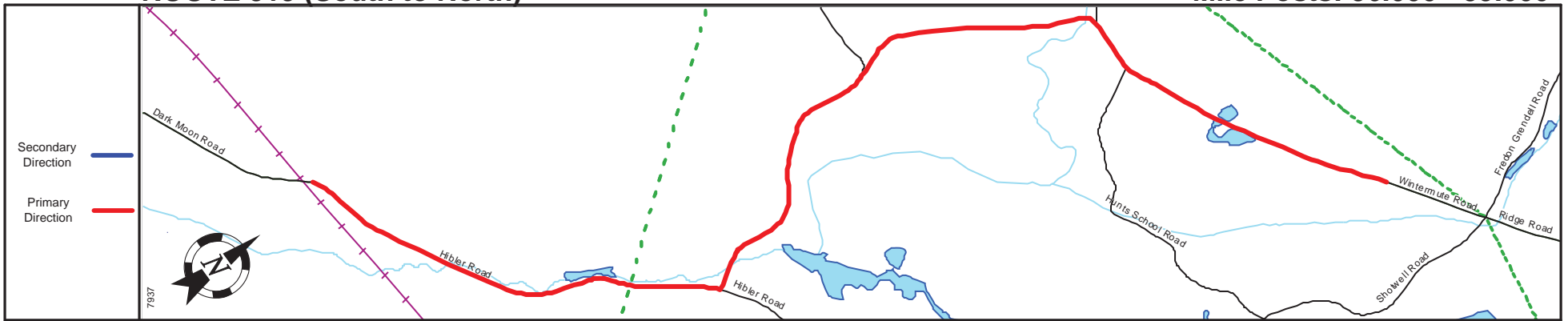
Street Name	Johnsonburg Road			Dark Moon Road		
Jurisdiction	County					
Functional Class	Rural Major Collector					
Federal Aid - NHS Sy	STP					
Control Section						
Speed Limit	40		50		35	45
Number of Lanes			2			
Med. Type	None					
Med. Width	0					
Pavement	20		24		20	
Shoulder	1		6		1	
Traffic Volume						
Traffic Sta. ID						
Structure No.	N/A		N/A		N/A	
Enlarged Views						

SRI = 0000519__

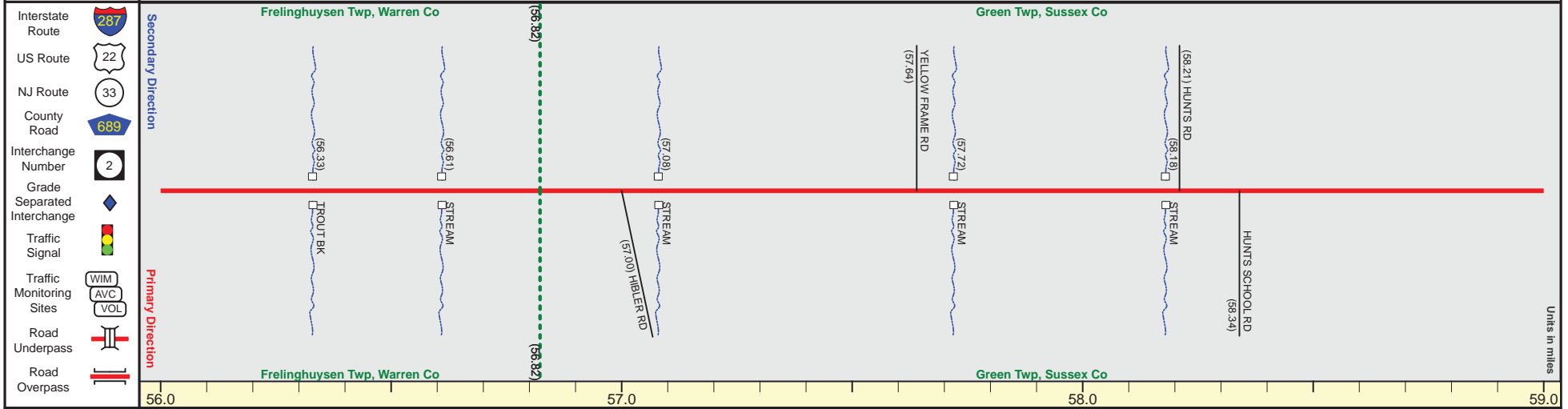
Date last inventoried: November 2012

ROUTE 519 (South to North)

Mile Posts: 56.000 - 59.000



Pavement	
Shoulder	
Number of Lanes	
Speed Limit	
Street Name	



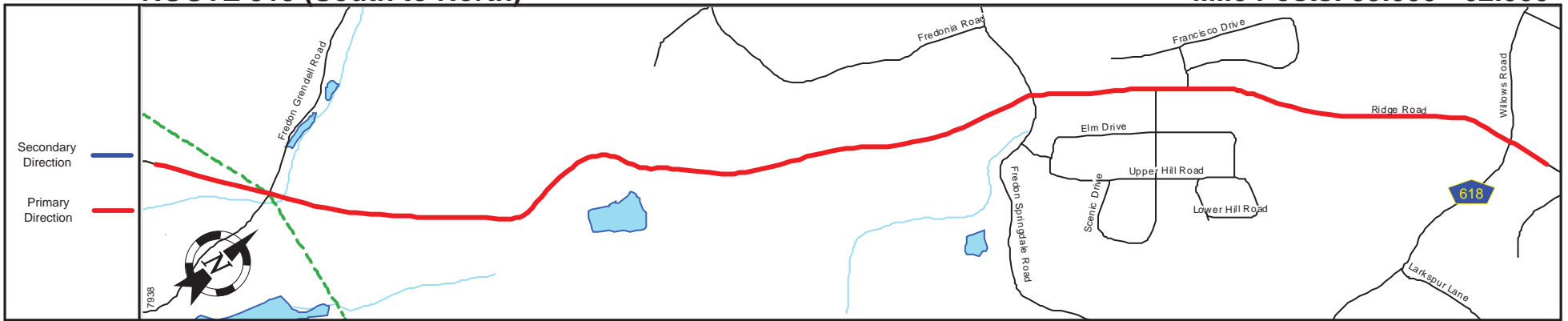
Street Name	Dark Moon Road	Hibler Road		Wintermute Road
Jurisdiction	County			
Functional Class	Rural Major Collector			
Federal Aid - NHS Sy	STP			
Control Section				
Speed Limit	45		40	45
Number of Lanes	2			
Med. Type	None			
Med. Width	0			
Pavement	20			
Shoulder	1			2
Traffic Volume				
Traffic Sta. ID				
Structure No.	N/A	N/A	N/A	N/A
Enlarged Views				

SRI = 0000519__

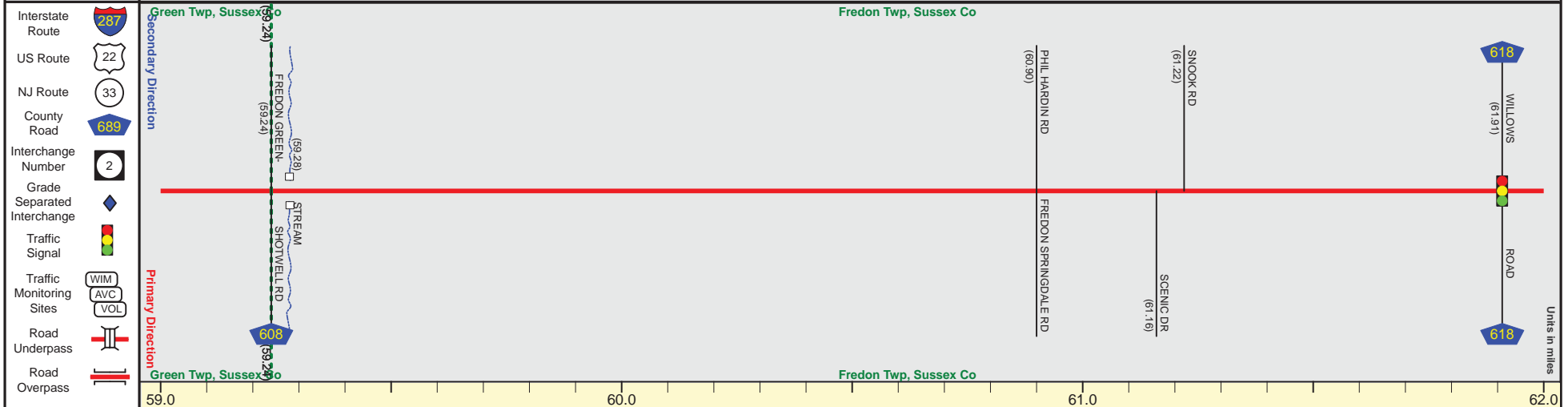
Date last inventoried: November 2012

ROUTE 519 (South to North)

Mile Posts: 59.000 - 62.000



Pavement	
Shoulder	
Number of Lanes	
Speed Limit	
Street Name	



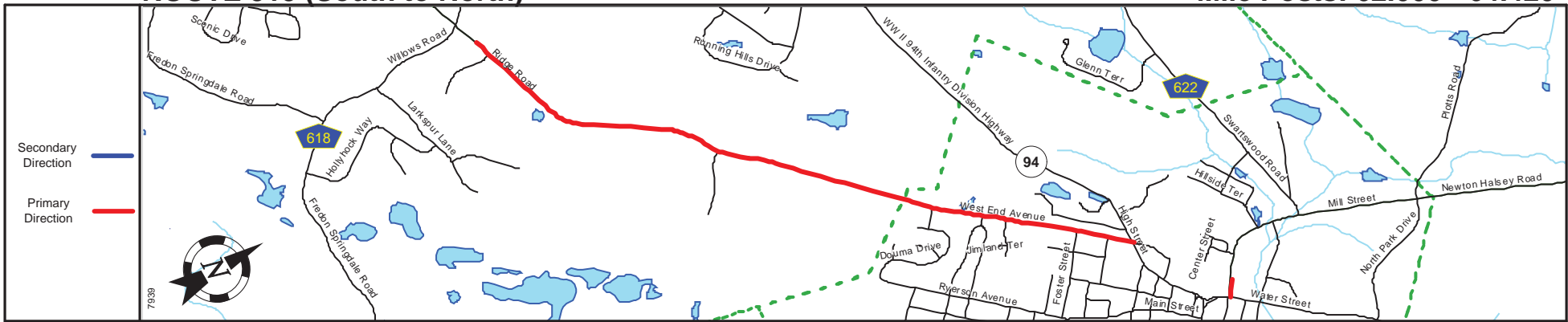
Street Name	Wintermute Road	Ridge Road
Jurisdiction		County
Functional Class	Rural Major Collector	Urban Major Collector
Federal Aid - NHS Sy		STP
Control Section		
Speed Limit		45
Number of Lanes		2
Med. Type		None
Med. Width		0
Pavement		20
Shoulder		2
Traffic Volume		
Traffic Sta. ID		
Structure No.	N/A	
Enlarged Views		

SRI = 0000519__

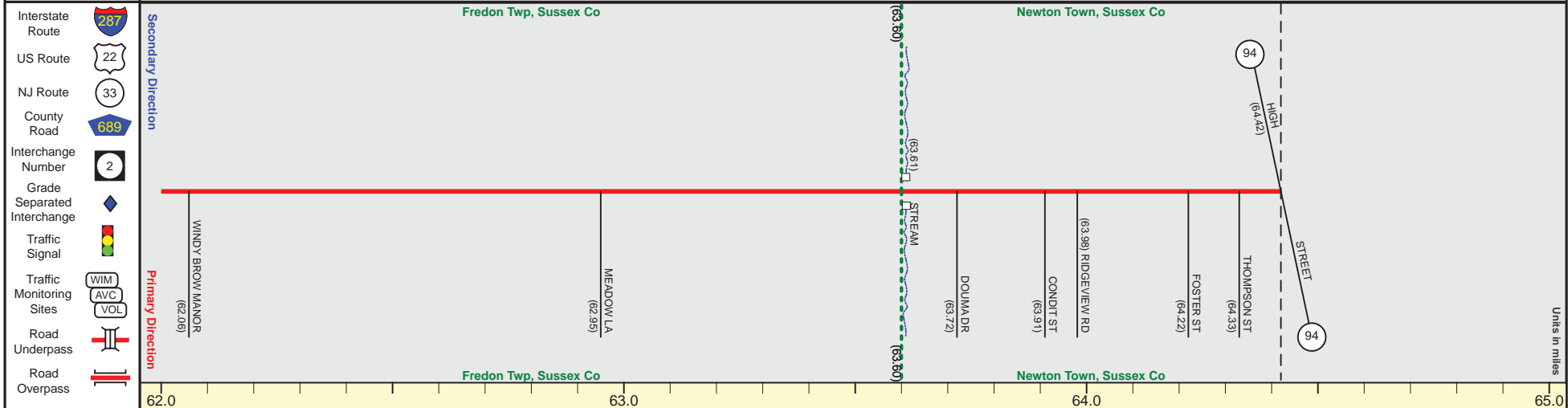
Date last inventoried: November 2012

ROUTE 519 (South to North)

Mile Posts: 62.000 - 64.420



Pavement	
Shoulder	
Number of Lanes	
Speed Limit	
Street Name	



Street Name	Ridge Road	West End Avenue
Jurisdiction	County	
Functional Class	Urban Major Collector	
Federal Aid - NHS Sy	STP	
Control Section		
Speed Limit	45	35
Number of Lanes	2	
Med. Type	None	
Med. Width	0	
Pavement	20	22
Shoulder	4	2
Traffic Volume	1,282 (2012)	
Traffic Sta. ID	091910	
Structure No.	N/A	
Enlarged Views	See Enlarged View #3	

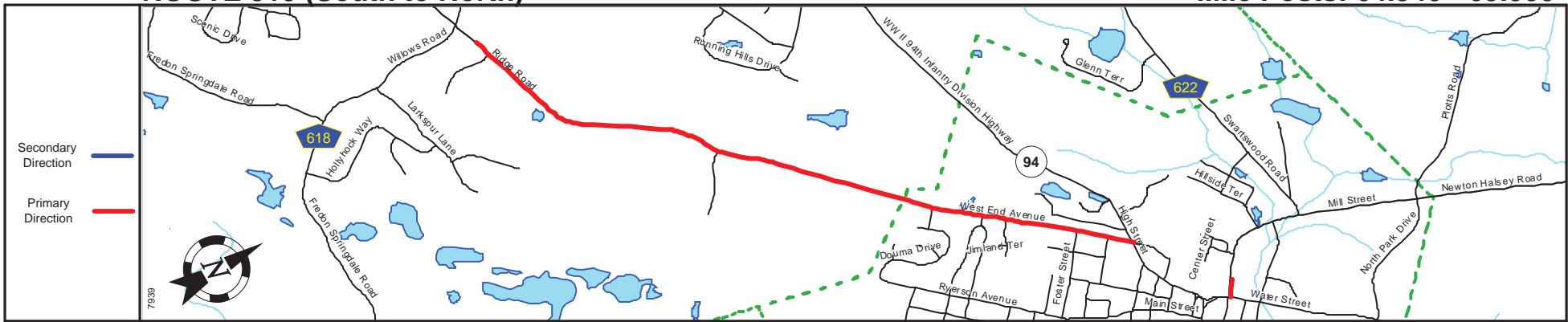
MP 64.71-64.94 See US 206 MP 109.33-109.19
 MP 64.42-64.71 See NJ 94 MP 22.16-22.47

SRI = 0000519__

Date last inventoried: November 2012

ROUTE 519 (South to North)

Mile Posts: 64.940 - 65.000



Pavement	
Shoulder	
Number of Lanes	
Speed Limit	
Street Name	

<ul style="list-style-type: none"> Interstate Route US Route NJ Route County Road Interchange Number Grade Separated Interchange Traffic Signal Traffic Monitoring Sites Road Underpass Road Overpass 	<p style="writing-mode: vertical-rl; transform: rotate(180deg);">Secondary Direction</p> <p style="writing-mode: vertical-rl; transform: rotate(180deg);">Primary Direction</p>	<p style="writing-mode: vertical-rl; transform: rotate(180deg);">Units in miles</p>				
<table border="1"> <tr> <td>62.0</td> <td>63.0</td> <td>64.0</td> <td>65.0</td> </tr> </table>		62.0	63.0	64.0	65.0	
62.0	63.0	64.0	65.0			

Street Name	Mill Street
Jurisdiction	County
Functional Class	Urban Major Collector
Federal Aid - NHS Sy	STP
Control Section	
Speed Limit	30
Number of Lanes	2
Med. Type	None
Med. Width	0
Pavement	34
Shoulder	0
Traffic Volume	
Traffic Sta. ID	
Structure No.	
Enlarged Views	

SRI = 0000519

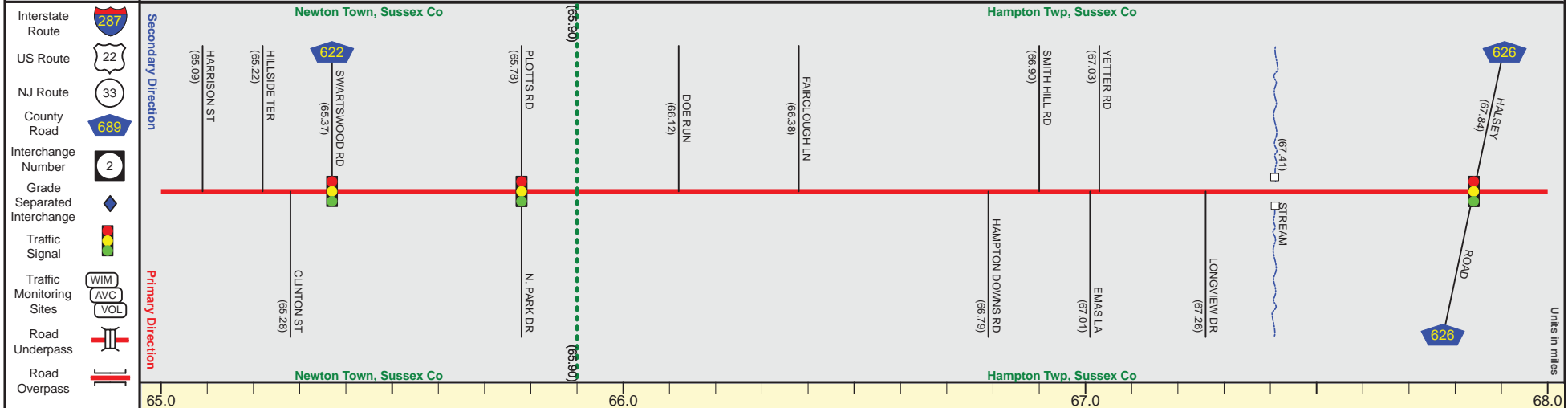
Date last inventoried: November 2012

ROUTE 519 (South to North)

Mile Posts: 65.000 - 68.000



Pavement	
Shoulder	
Number of Lanes	
Speed Limit	
Street Name	



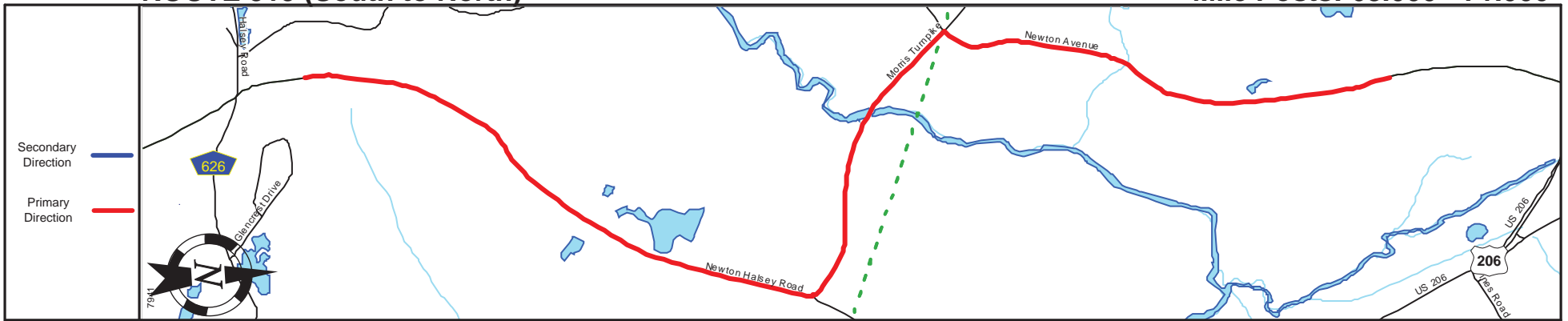
Street Name	Mill Street		Newton Halsey Road	
Jurisdiction			County	
Functional Class	Urban Major Collector		Rural Major Collector	
Federal Aid - NHS Sy			STP	
Control Section				
Speed Limit	30		45	40 45
Number of Lanes			2	
Med. Type			None	
Med. Width			0	
Pavement	34	36	24	22
Shoulder	0		4	2
Traffic Volume				
Traffic Sta. ID				
Structure No.	N/A			
Enlarged Views	See Enlarged View #37			

SRI = 0000519

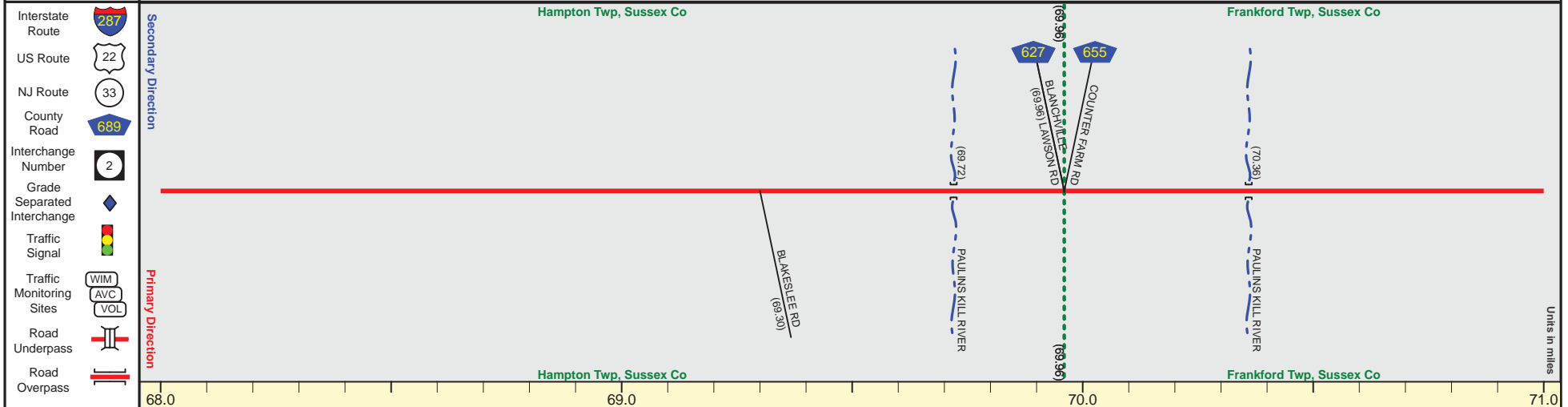
Date last inventoried: November 2012

ROUTE 519 (South to North)

Mile Posts: 68.000 - 71.000



Pavement	
Shoulder	
Number of Lanes	
Speed Limit	
Street Name	



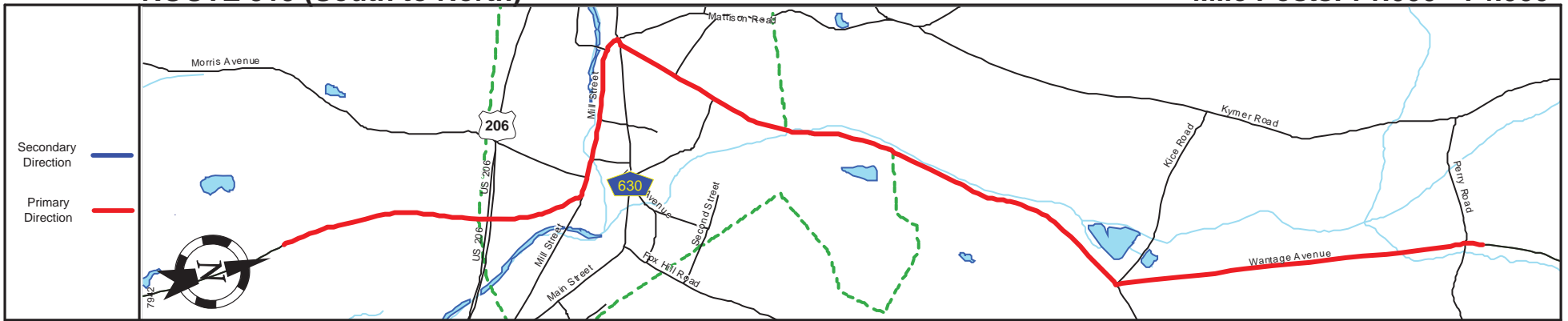
Street Name	Newton Halsey Road	Morris Turnpike	Newton Avenue
Jurisdiction	County		
Functional Class	Rural Major Collector		
Federal Aid - NHS Sy	STP		
Control Section			
Speed Limit	45		
Number of Lanes	2		
Med. Type	None		
Med. Width	0		
Pavement	22		
Shoulder	2	4	2
Traffic Volume			
Traffic Sta. ID			
Structure No.	N/A		N/A
Enlarged Views			

SRI = 0000519__

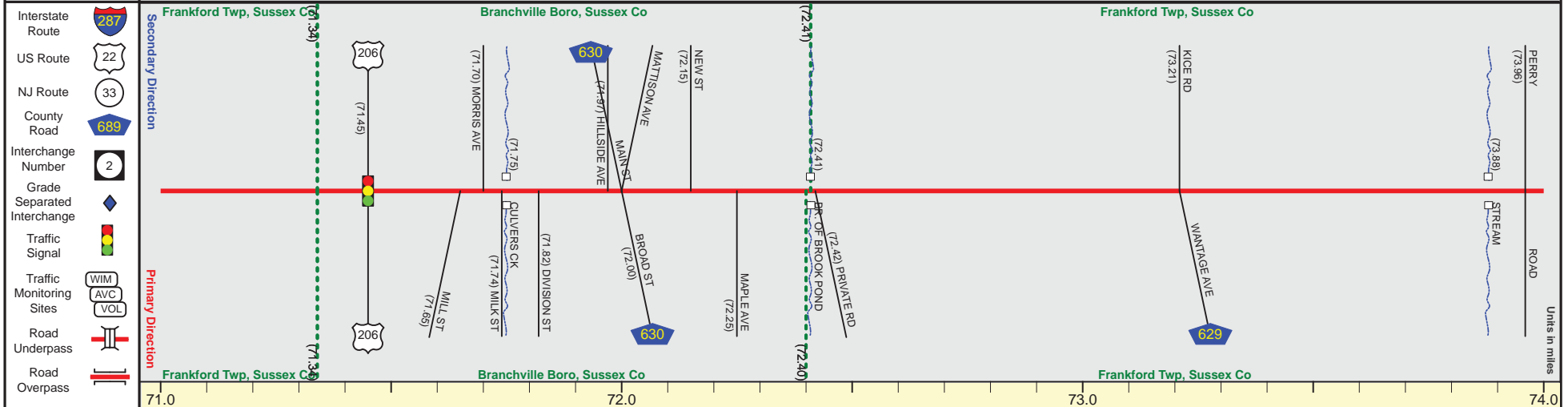
Date last inventoried: November 2012

ROUTE 519 (South to North)

Mile Posts: 71.000 - 74.000



Pavement	
Shoulder	
Number of Lanes	
Speed Limit	
Street Name	

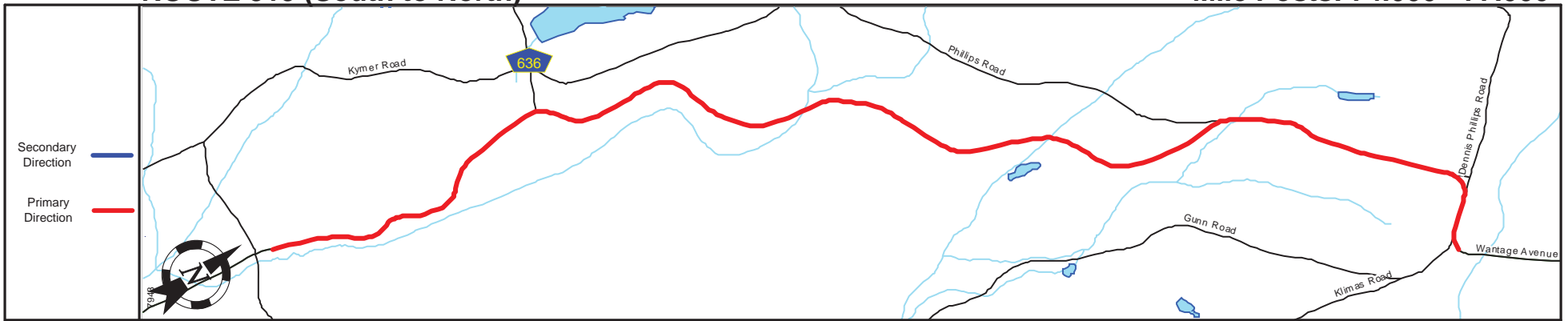


SRI = 0000519__

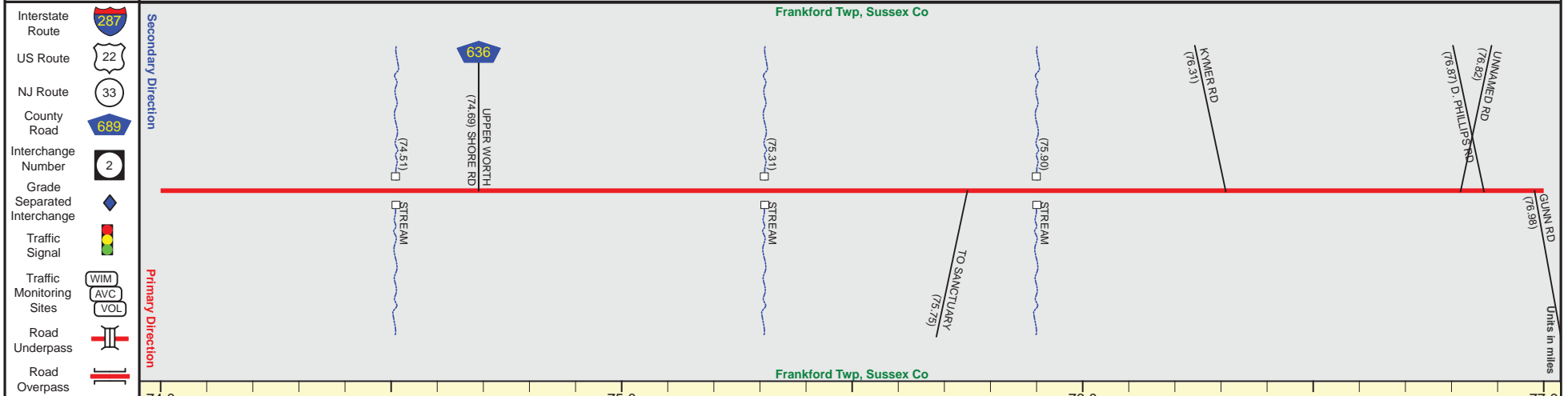
Date last inventoried: November 2012

ROUTE 519 (South to North)

Mile Posts: 74.000 - 77.000



Pavement	
Shoulder	
Number of Lanes	
Speed Limit	
Street Name	



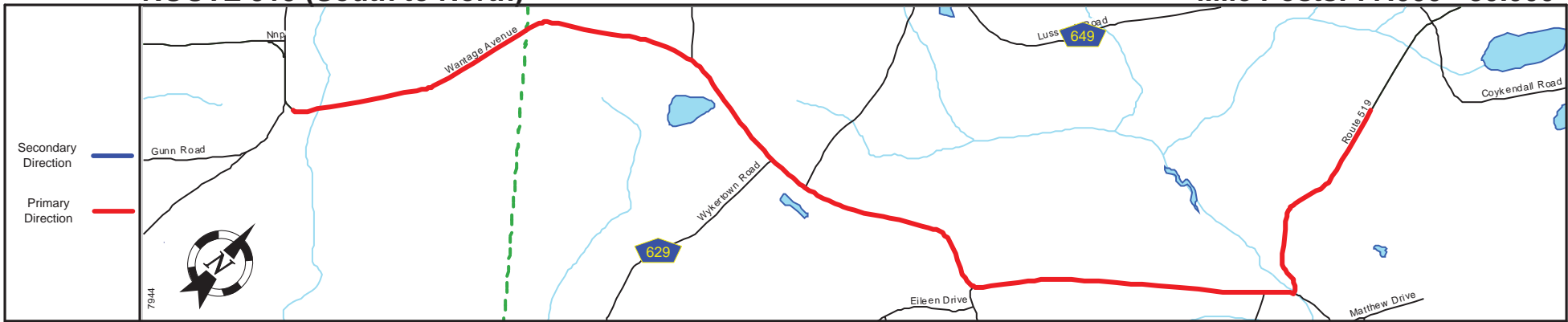
Street Name	Wantage Avenue
Jurisdiction	County
Functional Class	Rural Major Collector
Federal Aid - NHS Sy	STP
Control Section	
Speed Limit	35
Number of Lanes	2
Med. Type	None
Med. Width	0
Pavement	22
Shoulder	2
Traffic Volume	
Traffic Sta. ID	
Structure No.	N/A
Enlarged Views	

SRI = 0000519__

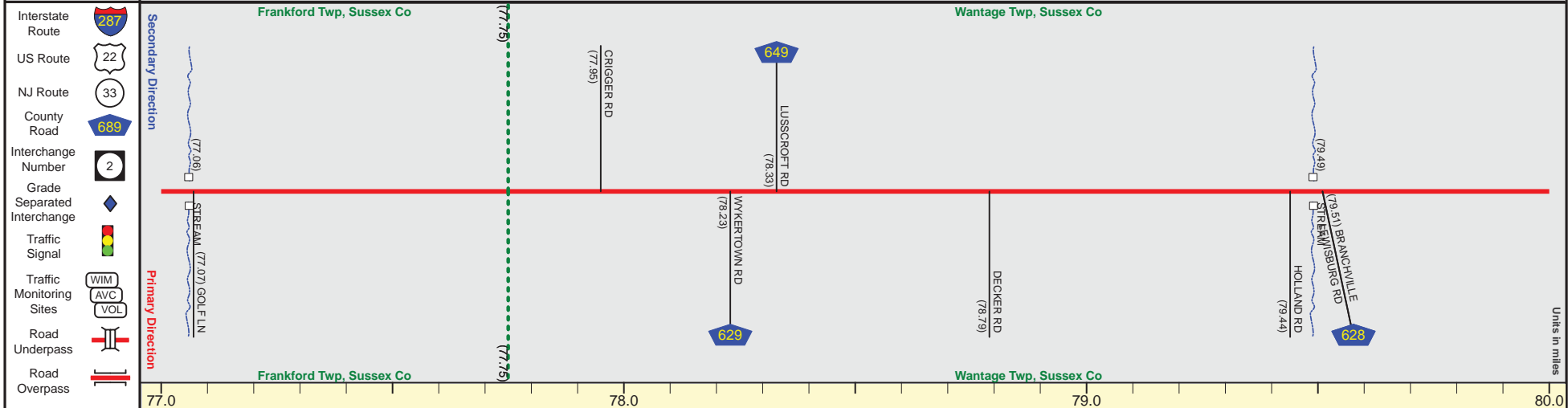
Date last inventoried: November 2012

ROUTE 519 (South to North)

Mile Posts: 77.000 - 80.000



Pavement	
Shoulder	
Number of Lanes	
Speed Limit	
Street Name	



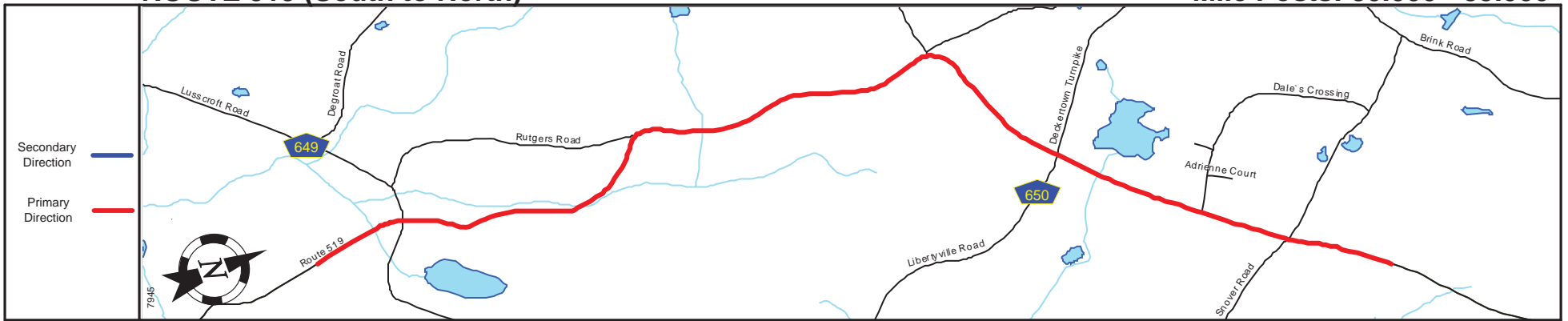
Street Name	Wantage Avenue				Route 519
Jurisdiction	County				
Functional Class	Rural Major Collector				
Federal Aid - NHS Sy	STP				
Control Section					
Speed Limit	35	40	35		40
Number of Lanes	2				
Med. Type	None				
Med. Width	0				
Pavement	22				
Shoulder	2				
Traffic Volume					
Traffic Sta. ID					
Structure No.	N/A				N/A
Enlarged Views					

SRI = 0000519__

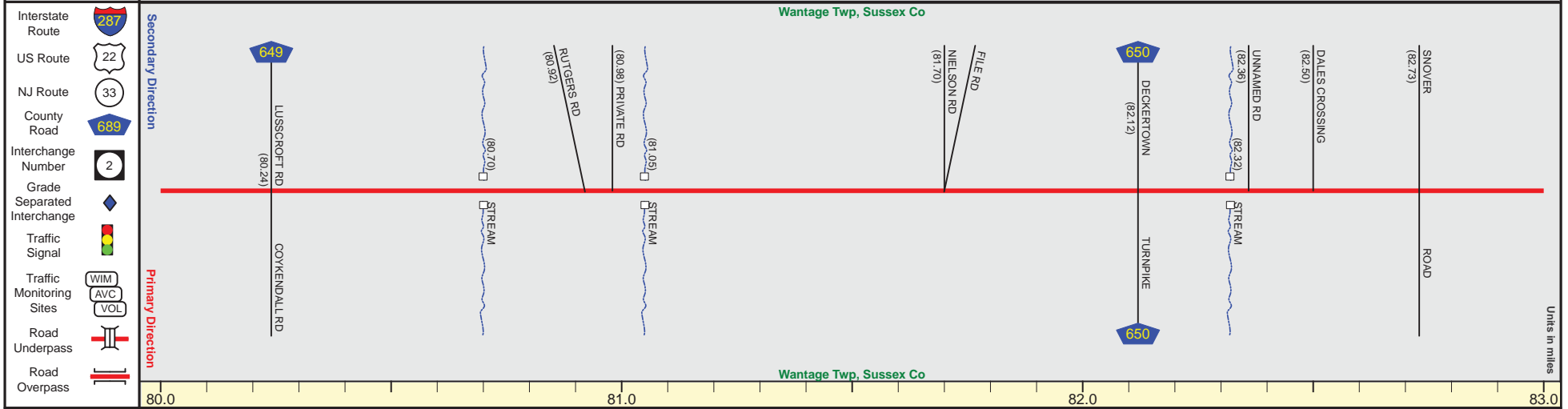
Date last inventoried: November 2012

ROUTE 519 (South to North)

Mile Posts: 80.000 - 83.000



Pavement	
Shoulder	
Number of Lanes	
Speed Limit	
Street Name	



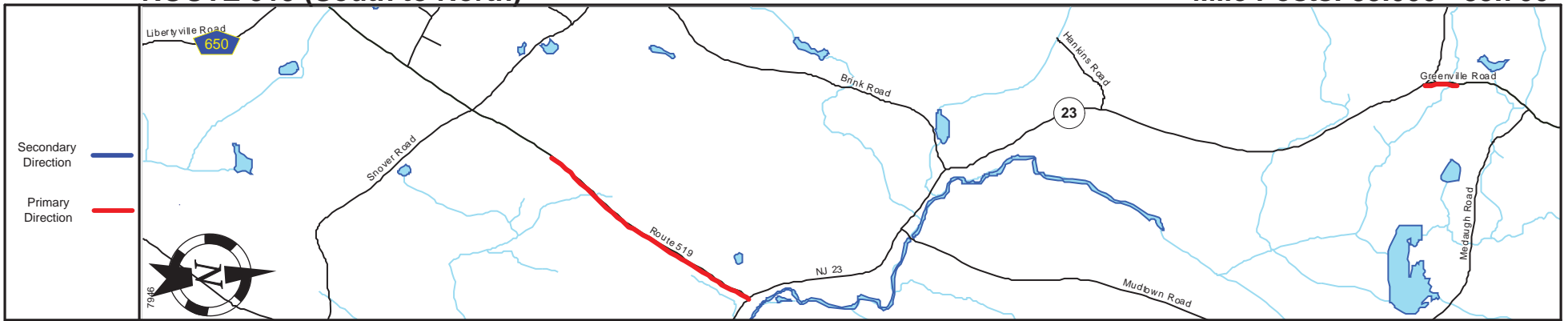
Street Name	Route 519		
Jurisdiction	County		
Functional Class	Rural Major Collector		
Federal Aid - NHS Sy	STP		
Control Section			
Speed Limit	40		
Number of Lanes	2		
Med. Type	None		
Med. Width	0		
Pavement	22	24	22
Shoulder	2	4	2
Traffic Volume	1,010 (2012)		
Traffic Sta. ID	091917		
Structure No.	N/A	N/A	N/A
Enlarged Views			

SRI = 0000519__

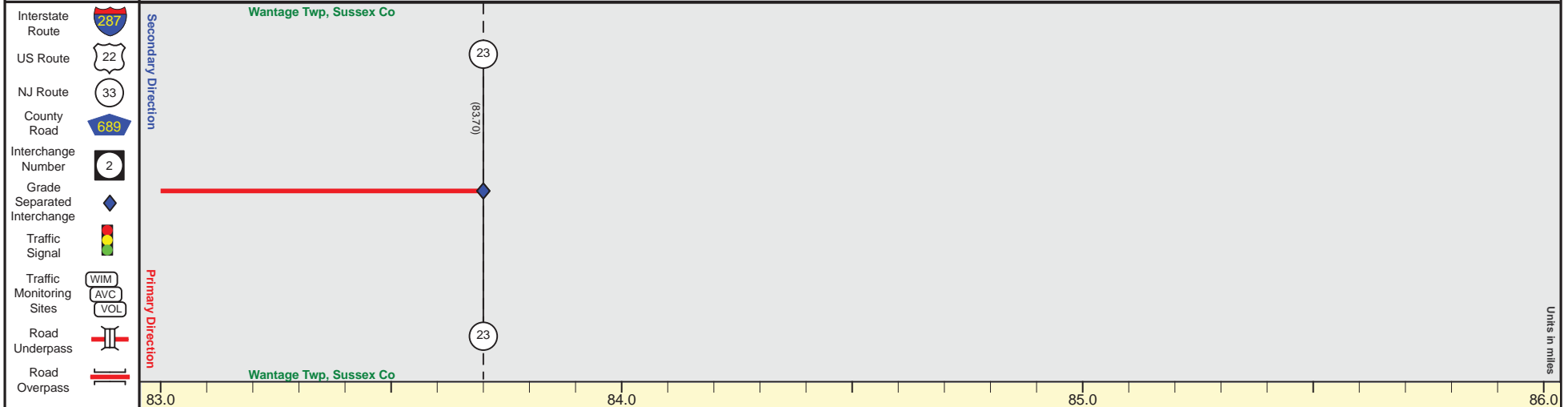
Date last inventoried: November 2012

ROUTE 519 (South to North)

Mile Posts: 83.000 - 83.700



Pavement	
Shoulder	
Number of Lanes	
Speed Limit	
Street Name	



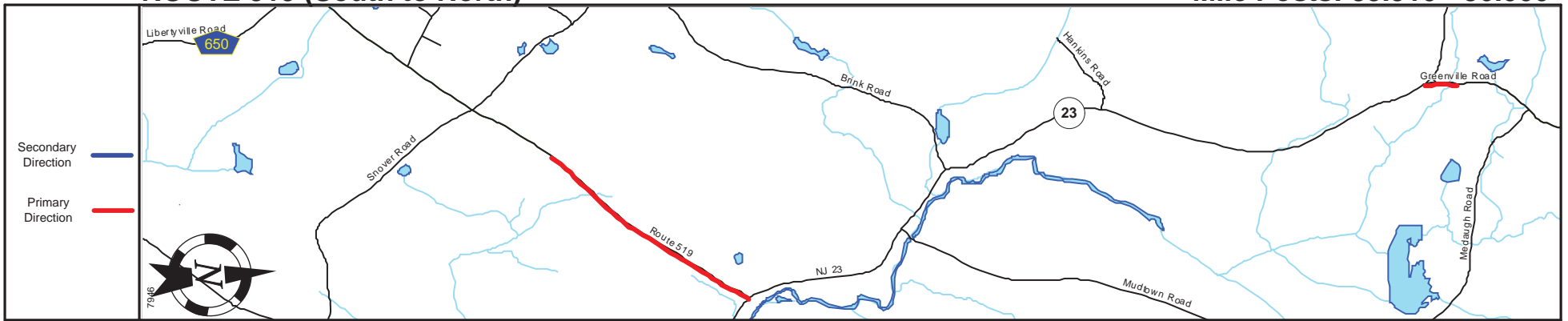
Street Name	Route 519	
Jurisdiction	County	
Functional Class	Rural Major Collector	
Federal Aid - NHS Sy	STP	
Control Section		
Speed Limit	40	
Number of Lanes	2	
Med. Type	None	
Med. Width	0	
Pavement	22	
Shoulder	2	
Traffic Volume		MP 83.70 = Begin Counc. With NJ 23 MP 47.26 MP 83.70-85.91 See NJ 23 MP 47.26-45.04
Traffic Sta. ID		
Structure No.		
Enlarged Views		

SRI = 0000519__

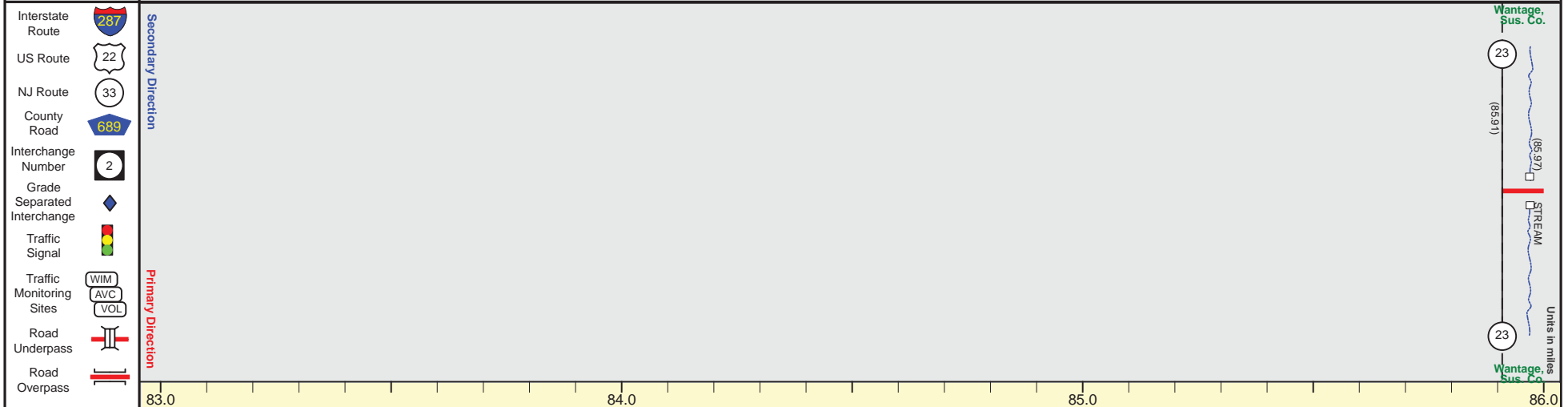
Date last inventoried: November 2012

ROUTE 519 (South to North)

Mile Posts: 85.910 - 86.000



Pavement	
Shoulder	
Number of Lanes	
Speed Limit	
Street Name	



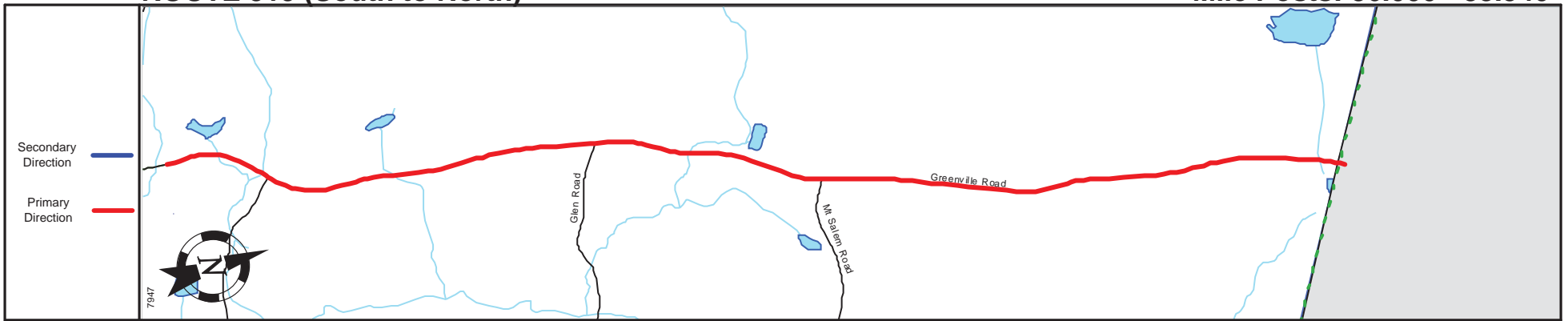
Street Name	Greenville Road
Jurisdiction	County
Functional Class	Rural Major Collector
Federal Aid - NHS Sy	STP
Control Section	
Speed Limit	NOT POSTED
Number of Lanes	2
Med. Type	None
Med. Width	0
Pavement	22
Shoulder	2
Traffic Volume	
Traffic Sta. ID	
Structure No.	N/A
Enlarged Views	

SRI = 0000519__

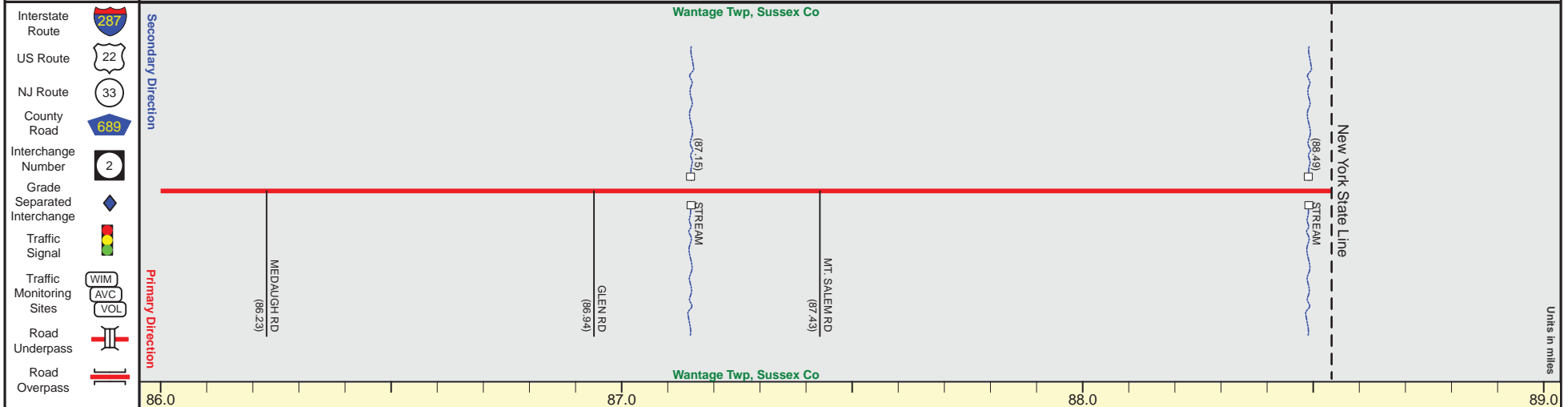
Date last inventoried: November 2012

ROUTE 519 (South to North)

Mile Posts: 86.000 - 88.540



Pavement	
Shoulder	
Number of Lanes	
Speed Limit	
Street Name	



Street Name	Greenville Road	
Jurisdiction	County	
Functional Class	Rural Major Collector	
Federal Aid - NHS Sy	STP	
Control Section		
Speed Limit	NOT POSTED	
Number of Lanes	2	
Med. Type	None	
Med. Width	0	
Pavement	22	
Shoulder	2	
Traffic Volume	992 (2012)	
Traffic Sta. ID	091918	
Structure No.	N/A	N/A
Enlarged Views		

SRI = 0000519__

Date last inventoried: November 2012

End Rt. 519 MP=88.54