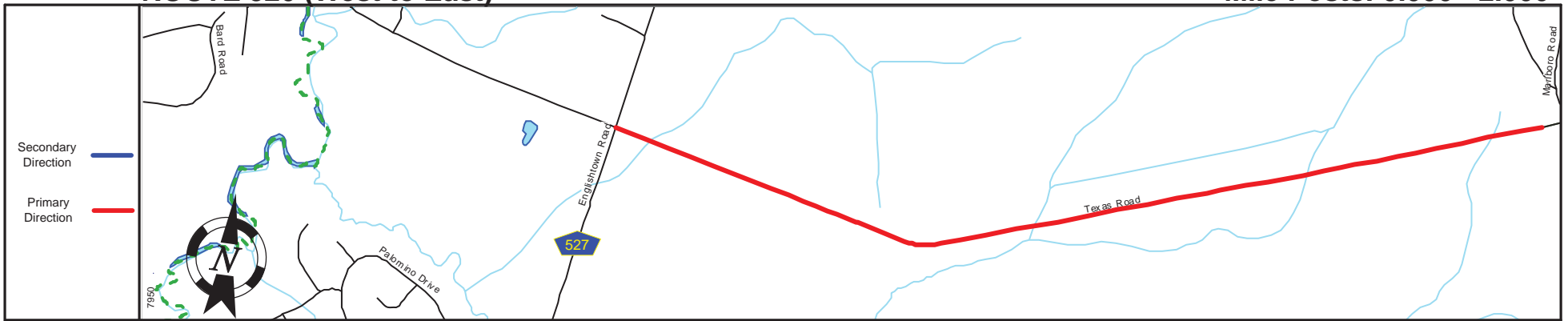
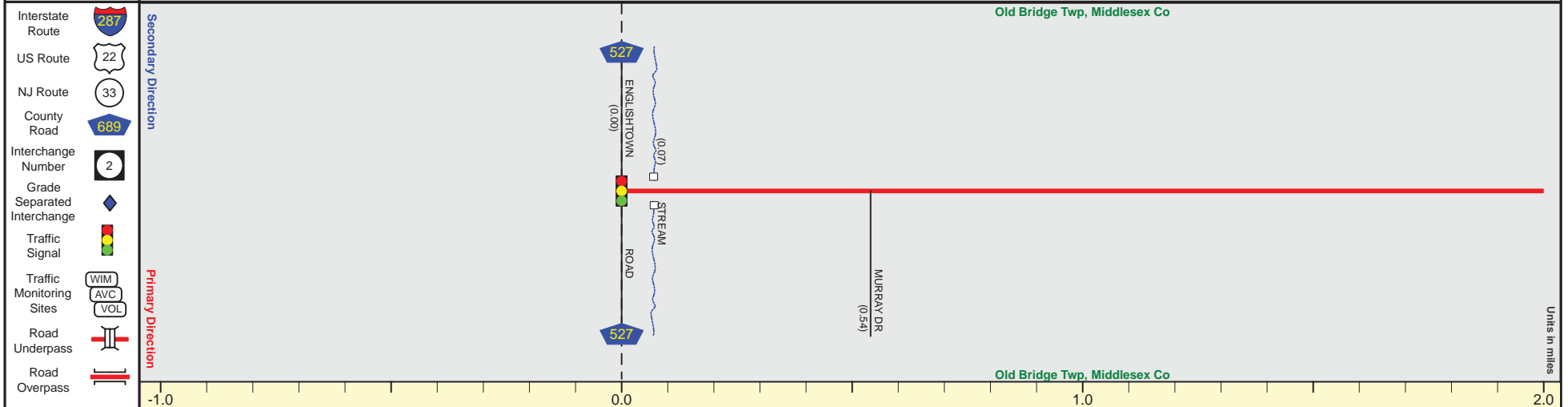


# ROUTE 520 (West to East)

Mile Posts: 0.000 - 2.000



Pavement	
Shoulder	
Number of Lanes	
Speed Limit	
Street Name	



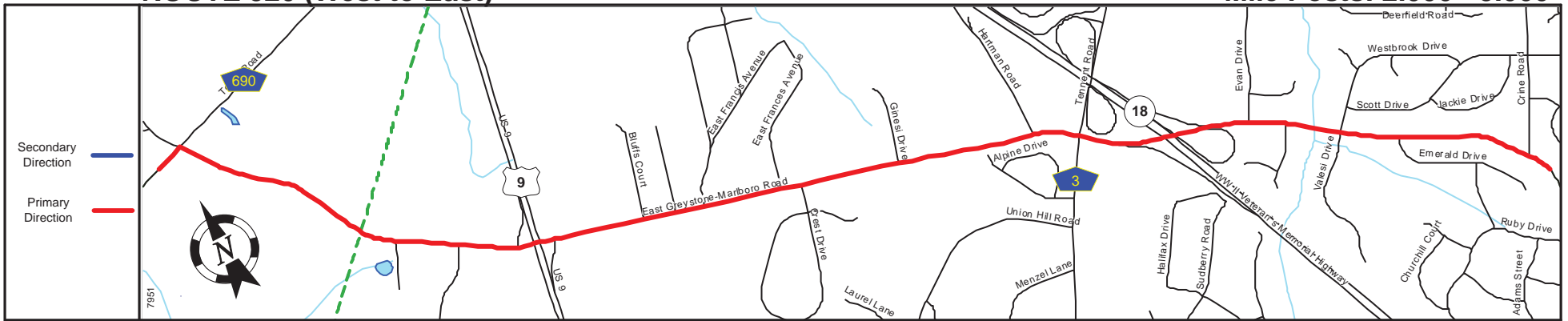
Street Name	Texas Road	
Jurisdiction	County	
Functional Class	Urban Minor Arterial	
Federal Aid - NHS Sy	STP	
Control Section	Begin Rt. 520 MF=0.00	
Speed Limit	50	
Number of Lanes	2	
Med. Type	None	
Med. Width	0	
Pavement	24	
Shoulder	2	16
Traffic Volume	16,156 (2012)	
Traffic Sta. ID	091204	
Structure No.	N/A	
Enlarged Views		

SRI = 0000520\_\_

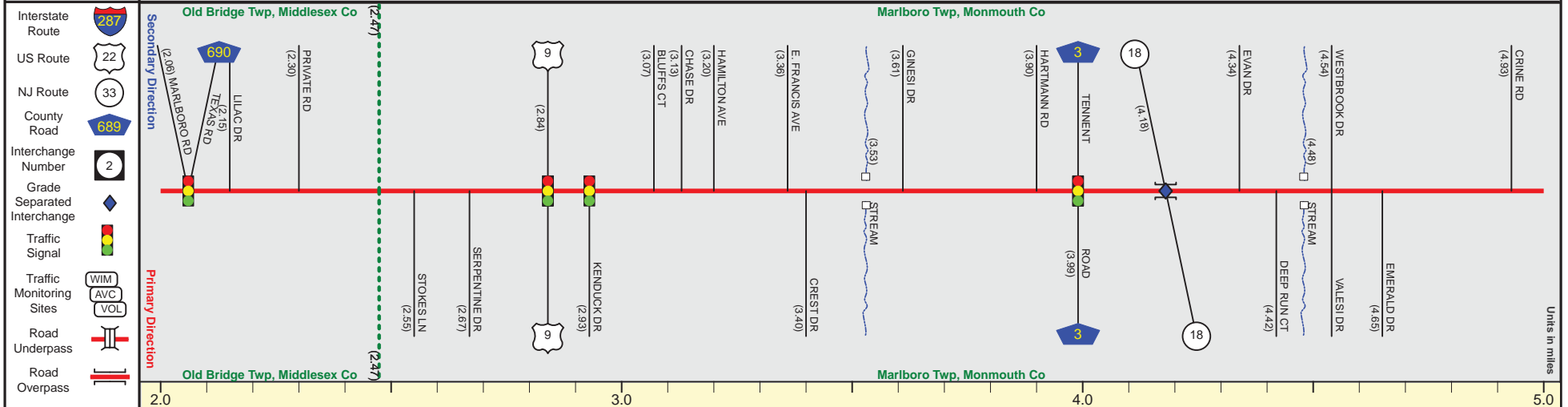
Date last inventoried: November 2012

# ROUTE 520 (West to East)

Mile Posts: 2.000 - 5.000



Pavement	
Shoulder	
Number of Lanes	
Speed Limit	
Street Name	



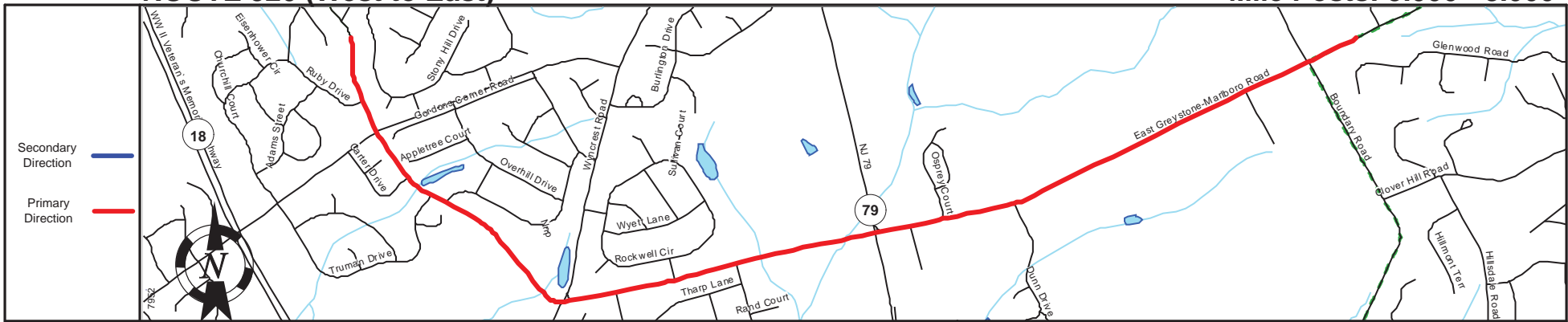
Street Name	Texas Road		East Greystone-Marlboro Road	
Jurisdiction	County		Municipal	
Functional Class			Urban Minor Arterial	
Federal Aid - NHS Sy			STP	
Control Section				
Speed Limit	50	25	45	
Number of Lanes			2	
Med. Type			None	
Med. Width			0	
Pavement	24	60	24	36
Shoulder	2	0	4	6
Traffic Volume			11,939,(2012)	
Traffic Sta. ID			9-1-201	
Structure No.			N/A	
Enlarged Views			1325153	

SRI = 0000520\_\_

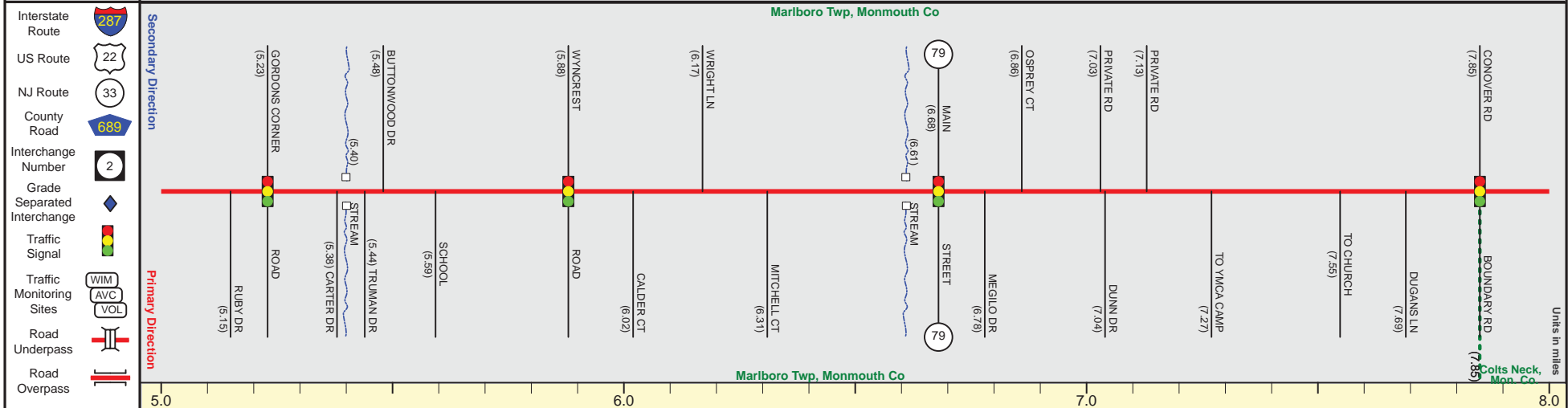
Date last inventoried: November 2012

# ROUTE 520 (West to East)

Mile Posts: 5.000 - 8.000



Pavement	
Shoulder	
Number of Lanes	
Speed Limit	
Street Name	

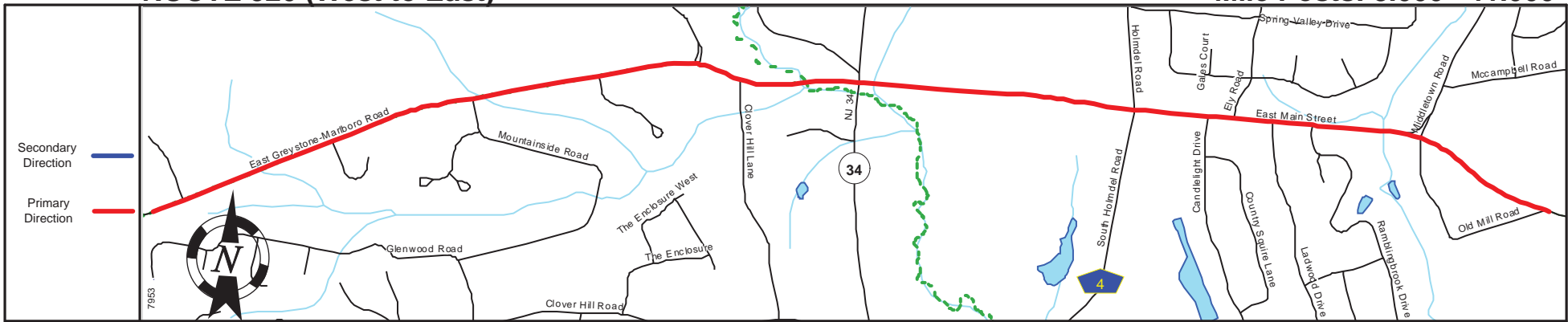


SRI = 0000520

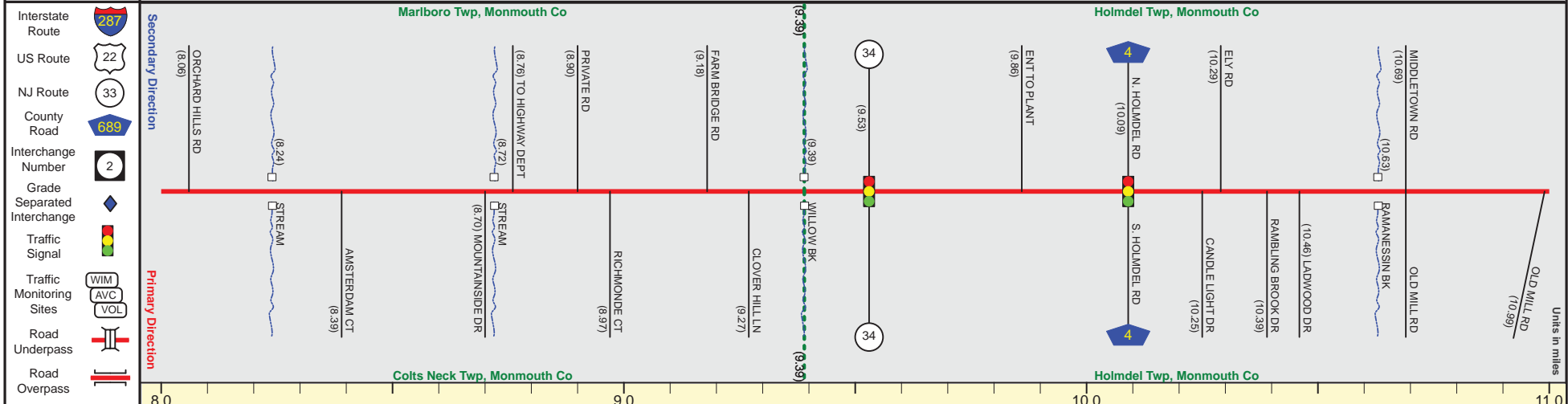
Date last inventoried: November 2012

# ROUTE 520 (West to East)

Mile Posts: 8.000 - 11.000



Pavement	
Shoulder	
Number of Lanes	
Speed Limit	
Street Name	



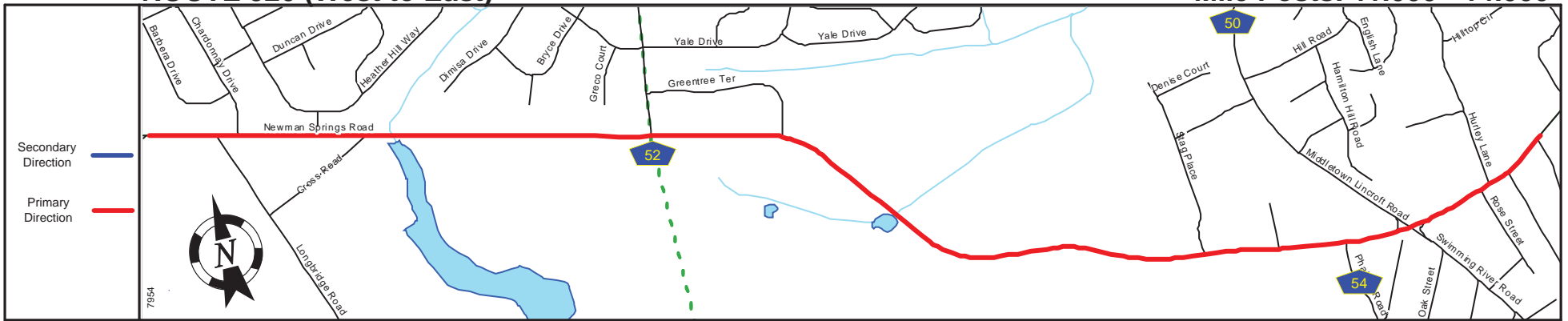
Street Name	East Greystone-Marboro Road		+		East Main Street		
Jurisdiction	County				New Jersey		
Functional Class	Urban Minor Arterial				Prin		
Federal Aid - NHS Sy	STP				gs R		
Control Section					oad		
Speed Limit	50		+		40		+
Number of Lanes	2				45		
Med. Type	None						
Med. Width	0						
Pavement	24		+		26		+
Shoulder	4		+		8		+
Traffic Volume	11,905 (2012)						
Traffic Sta. ID	091309						
Structure No.	N/A		+		N/A		+
Enlarged Views							

SRI = 0000520

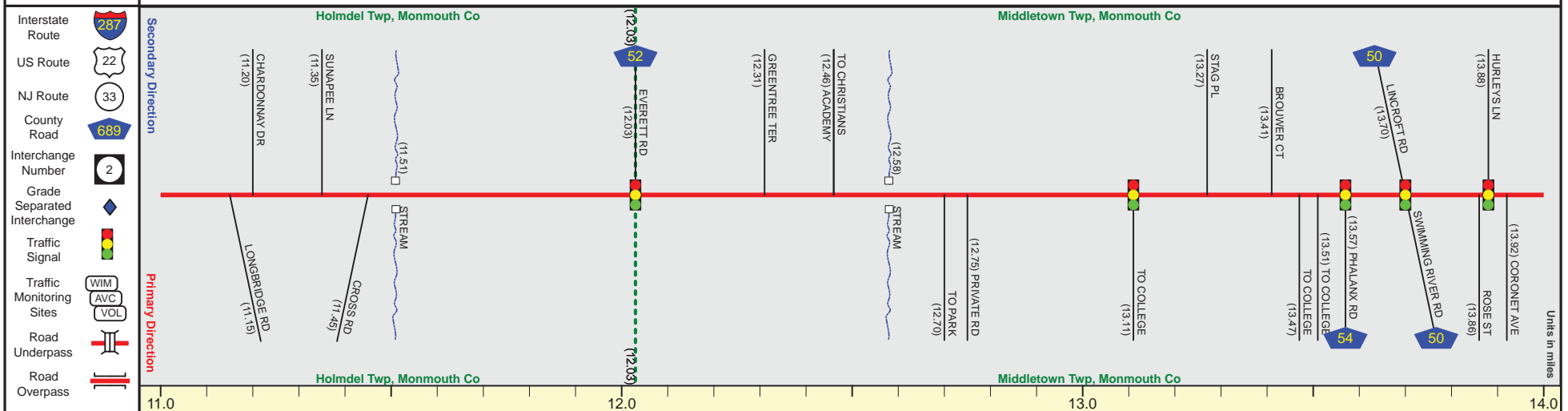
Date last inventoried: November 2012

# ROUTE 520 (West to East)

Mile Posts: 11.000 - 14.000



Pavement	
Shoulder	
Number of Lanes	
Speed Limit	
Street Name	



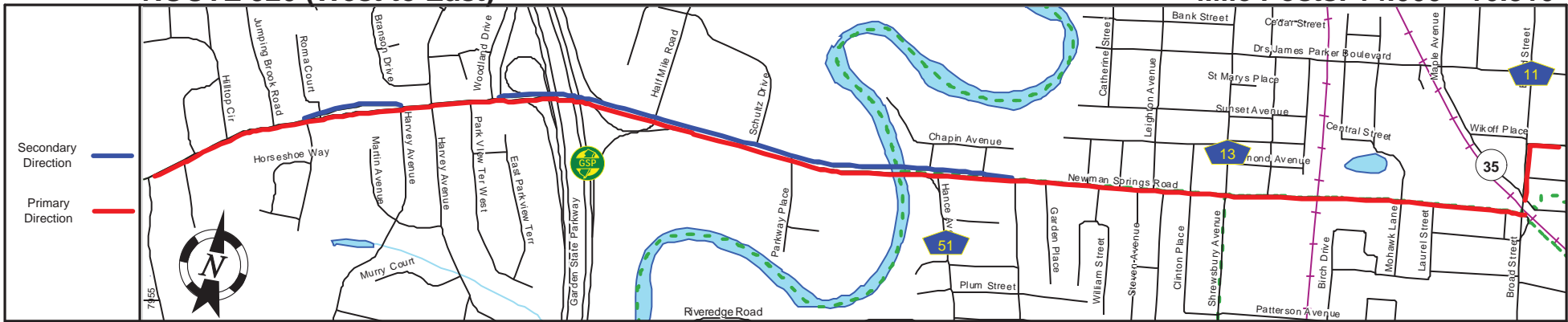
Street Name	Newman Springs Road								
Jurisdiction	County								
Functional Class	Urban Minor Arterial								
Federal Aid - NHS Sy	STP								
Control Section									
Speed Limit	45	+	40	+	35				
Number of Lanes			2		4				
Med. Type	None								
Med. Width	0								
Pavement	24	+	60	+	24	+	60	+	48
Shoulder	4	+	1	+	4	+	2	+	0
Traffic Volume	9,055 (2011)					15,544 (2012)			
Traffic Sta. ID	6-4-403					091323			
Structure No.	N/A					N/A			
Enlarged Views									

SRI = 0000520

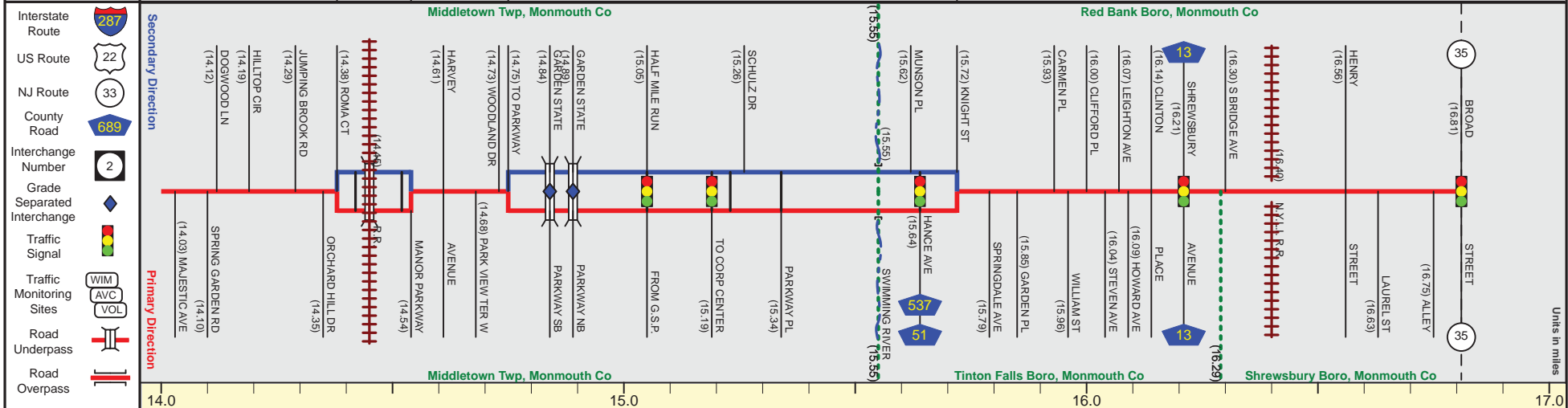
Date last inventoried: November 2012

# ROUTE 520 (West to East)

Mile Posts: 14.000 - 16.810



Pavement	24	36	24
Shoulder	0	0	0
Number of Lanes	2	2	2
Speed Limit	40	40	45
Street Name	Newman Springs Road	Newman Springs Road	Newman Springs Road



Street Name	Newman Springs Road		
Jurisdiction	County		
Functional Class	Urban Minor Arterial		Urban Principal Arterial
Federal Aid - NHS Sy	STP		IM - Transit Term.
Control Section	35	40	45
Speed Limit	35	40	45
Number of Lanes	4	2	2
Med. Type	None	Curbed	Positive
Med. Width	0	VAR	4
Pavement	48	24	24
Shoulder			0
Traffic Volume			17,448 (2011)
Traffic Sta. ID			6N54706
Structure No.	N/A	3611010 361101E	N/A
Enlarged Views			See Enlarged View #21

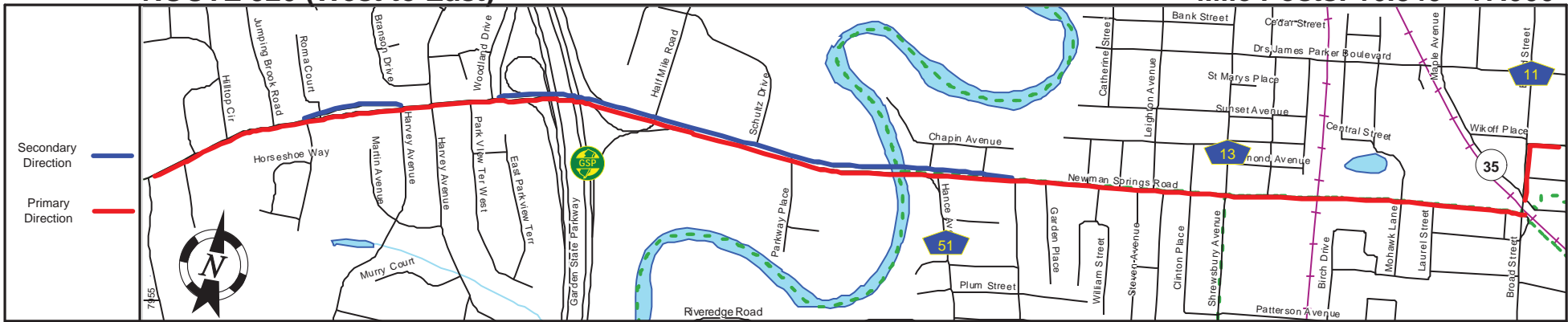
SRI = 0000520

Date last inventoried: November 2012

MP 16.81 = Begin Conc. With NJ 35 MP 32.86  
MP 16.81 - 16.84 See NJ 35 MP 32.86-32.89

# ROUTE 520 (West to East)

Mile Posts: 16.840 - 17.000



Pavement	
Shoulder	
Number of Lanes	
Speed Limit	
Street Name	

<ul style="list-style-type: none"> <li>Interstate Route </li> <li>US Route </li> <li>NJ Route </li> <li>County Road </li> <li>Interchange Number </li> <li>Grade Separated Interchange </li> <li>Traffic Signal </li> <li>Traffic Monitoring Sites </li> <li>Road Underpass </li> <li>Road Overpass </li> </ul>	<p><b>Secondary Direction</b></p> <p><b>Primary Direction</b></p>	
---	---	--

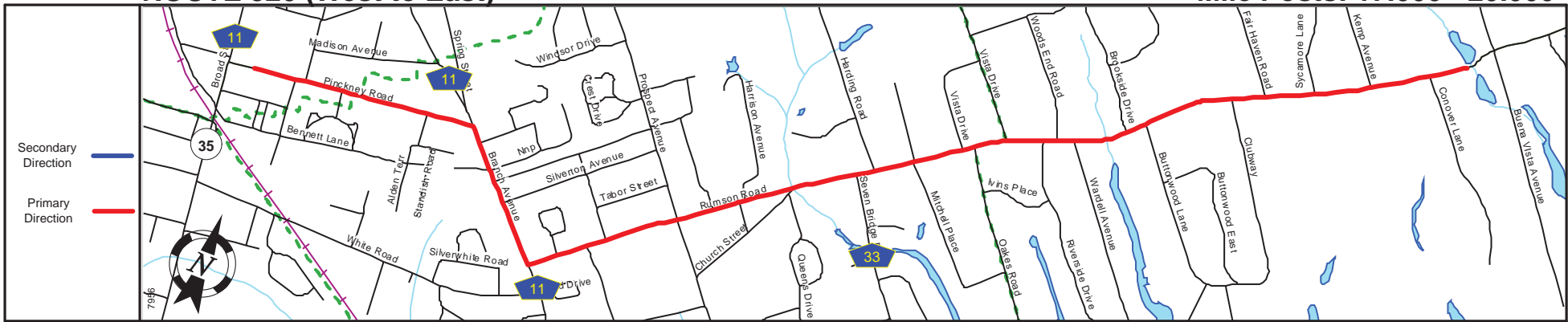
Street Name	Broad Street
Jurisdiction	Pinckney Road
Functional Class	County
Federal Aid - NHS Sy	Urban Minor Arterial
Control Section	STP
Speed Limit	30 + 35
Number of Lanes	2
Med. Type	None
Med. Width	0
Pavement	40
Shoulder	0
Traffic Volume	13,535 (2013)
Traffic Sta. ID	131302
Structure No.	
Enlarged Views	<a href="#">See Enlarged View #21</a>

SRI = 0000520

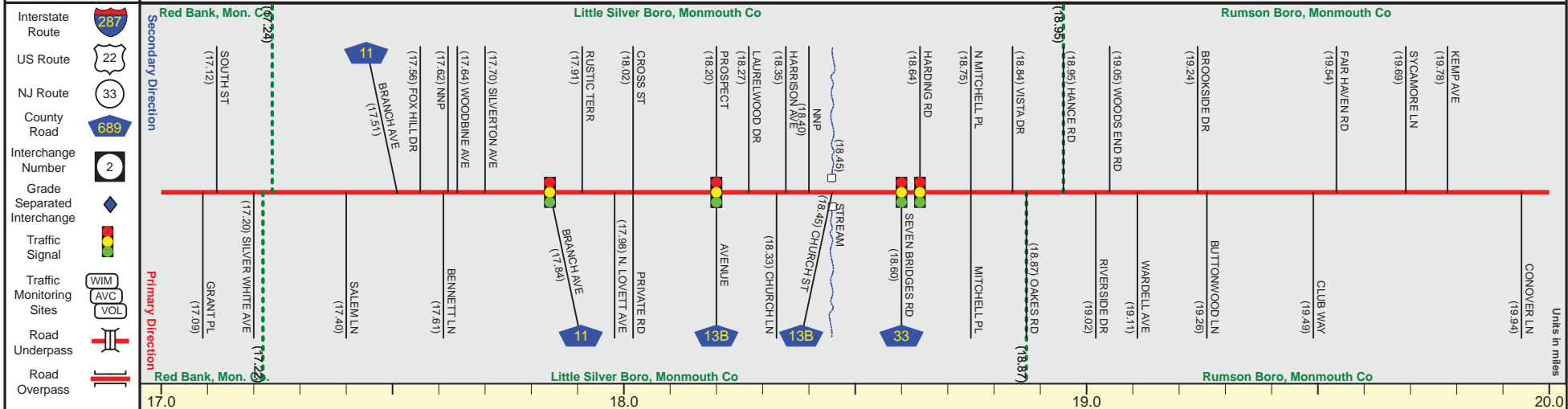
Date last inventoried: November 2012

# ROUTE 520 (West to East)

Mile Posts: 17.000 - 20.000



Pavement	
Shoulder	
Number of Lanes	
Speed Limit	
Street Name	



Street Name	Pinckney Road		Branch Avenue		Rumson Road			
Jurisdiction					County			
Functional Class					Urban Minor Arterial			
Federal Aid - NHS Sy					STP			
Control Section								
Speed Limit	35				40			
Number of Lanes					2			
Med. Type					None			
Med. Width					0			
Pavement	40	30	28	32	26			
Shoulder	0				4			
Traffic Volume	13,548 (2013)		17,544 (2012)		11,872 (2013)			
Traffic Sta. ID	131203		091216		131204			
Structure No.					N/A			
Enlarged Views	See Enlarged View #21							

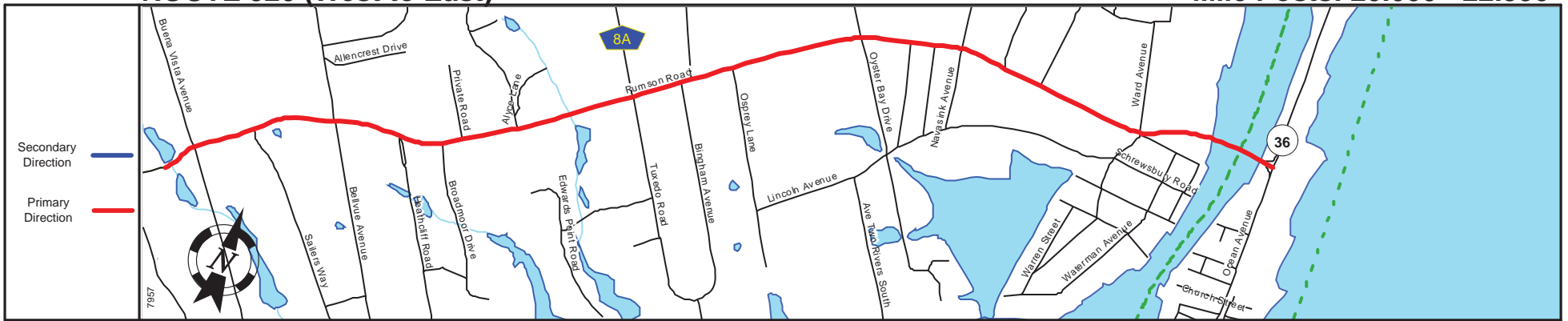
SRI = 0000520

Date last inventoried: November 2012

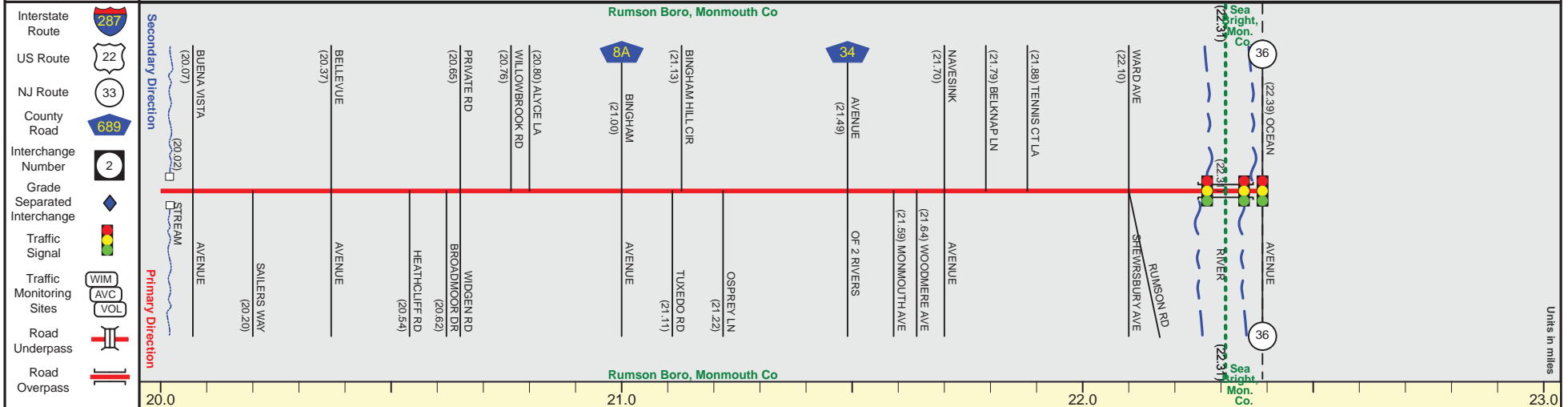


# ROUTE 520 (West to East)

Mile Posts: 20.000 - 22.390



Pavement	
Shoulder	
Number of Lanes	
Speed Limit	
Street Name	



Street Name	Rumson Road
Jurisdiction	County
Functional Class	Urban Minor Arterial
Federal Aid - NHS Sy	STP
Control Section	
Speed Limit	40
Number of Lanes	2
Med. Type	None
Med. Width	0
Pavement	26
Shoulder	4
Traffic Volume	
Traffic Sta. ID	
Structure No.	N/A
Enlarged Views	

SRI = 0000520\_\_

Date last inventoried: November 2012

End Rt. 520 MP=22.39