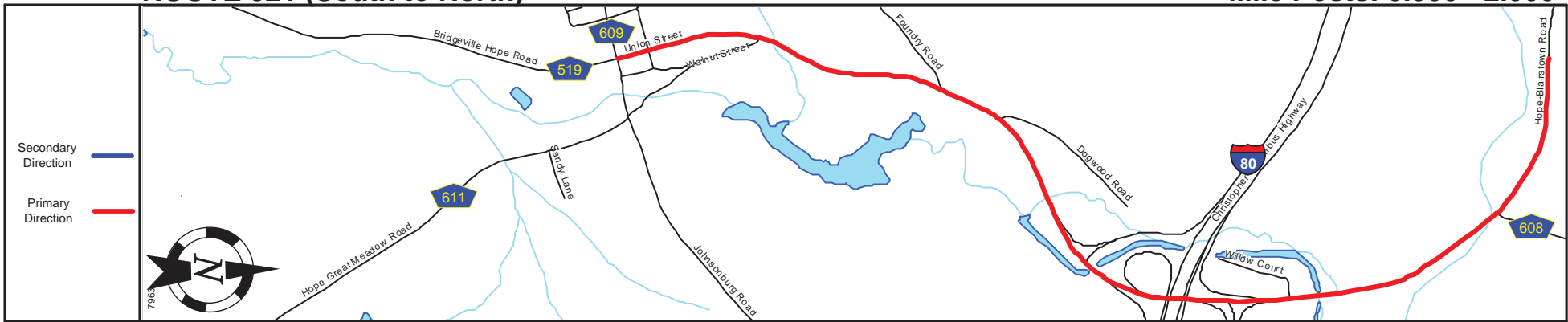
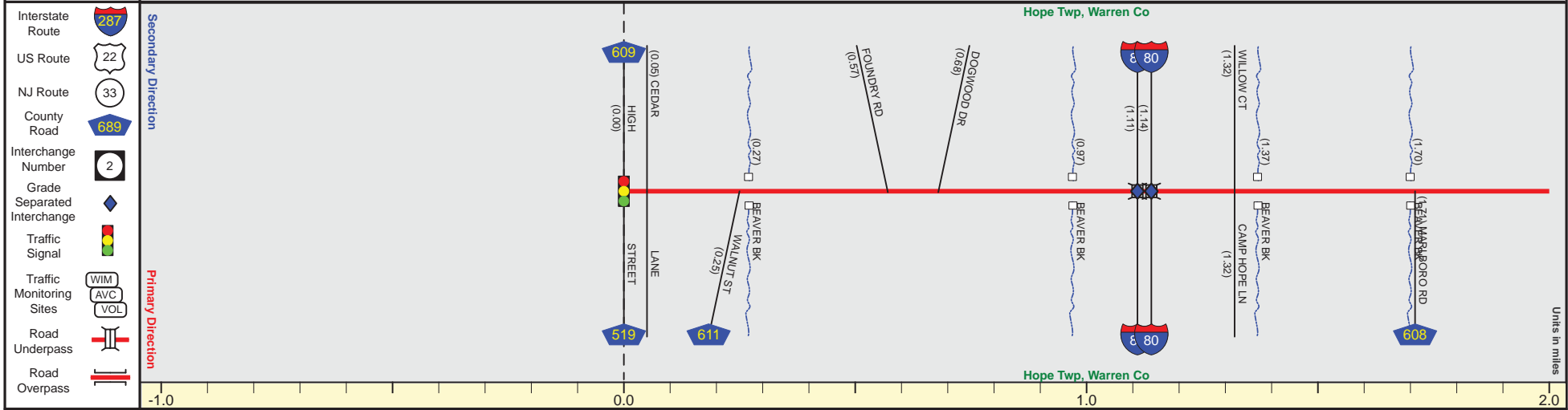


ROUTE 521 (South to North)

Mile Posts: 0.000 - 2.000



Pavement	
Shoulder	
Number of Lanes	
Speed Limit	
Street Name	

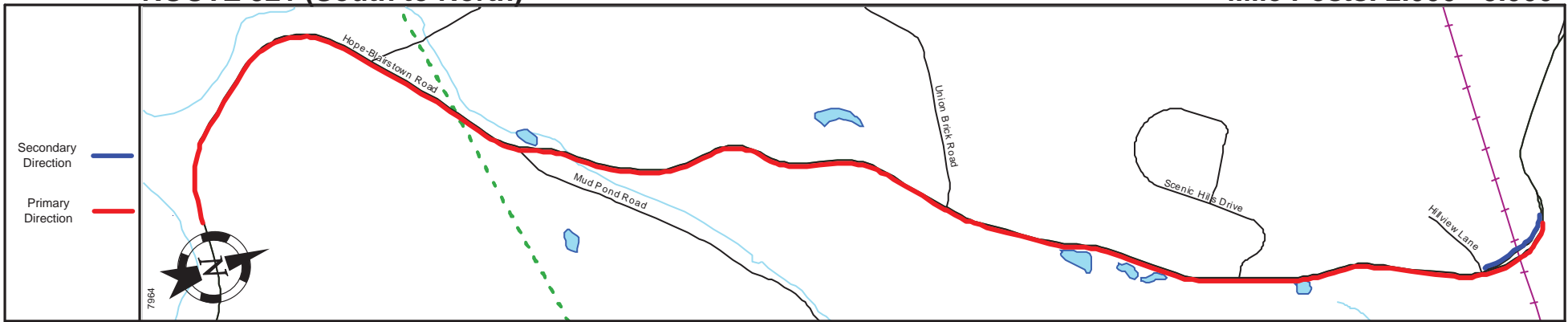


SRI = 0000521

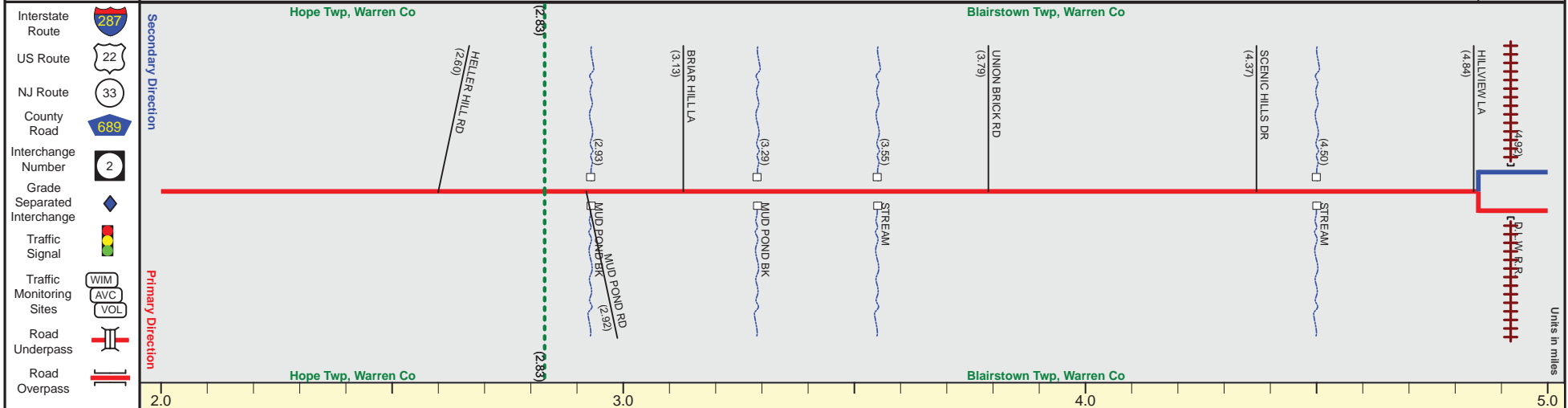
Date last inventoried: June 2012

ROUTE 521 (South to North)

Mile Posts: 2.000 - 5.000



Pavement	-0	12
Shoulder	-2	12
Number of Lanes	-0	1
Speed Limit		45
Street Name		Hope Blairstown Road



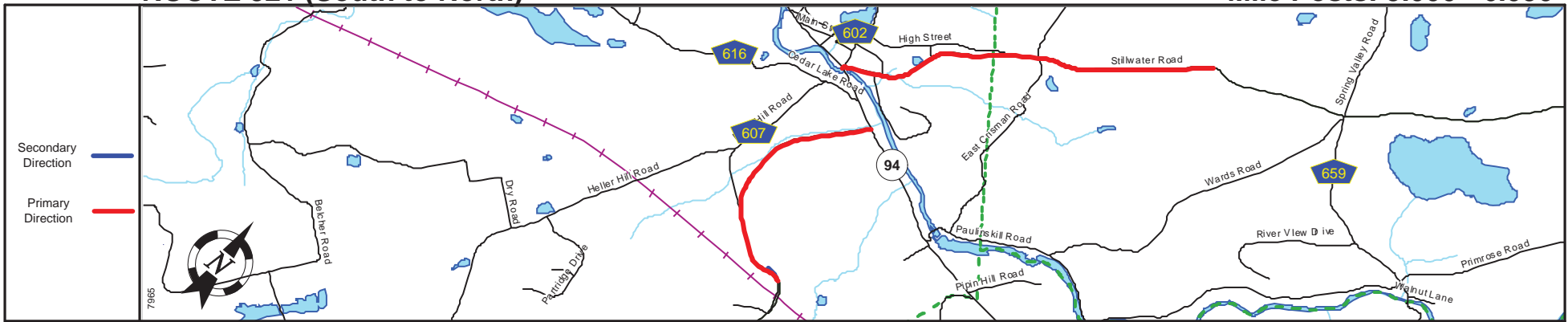
Street Name	Hope Blairstown Road	
Jurisdiction	County	
Functional Class	Rural Major Collector	
Federal Aid - NHS Sy	STP	
Control Section		
Speed Limit	45	45
Number of Lanes	2	1
Med. Type	None	Unprotected
Med. Width	0	VAR
Pavement	22	12
Shoulder	2	12
Traffic Volume		
Traffic Sta. ID		
Structure No.	N/A	N/A
Enlarged Views		

SRI = 0000521

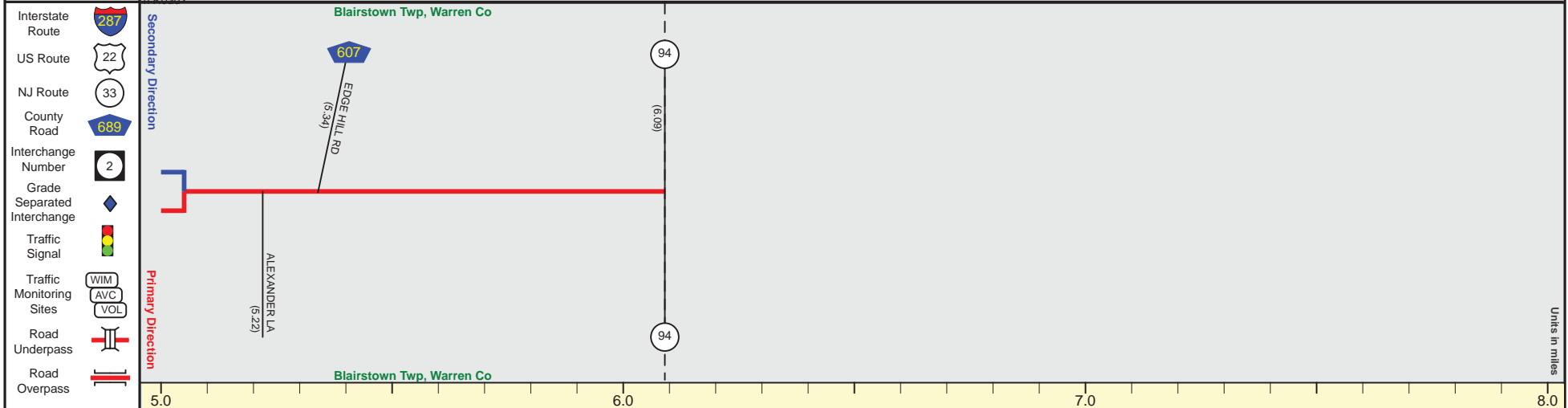
Date last inventoried: June 2012

ROUTE 521 (South to North)

Mile Posts: 5.000 - 6.090



Pavement	12	0
Shoulder	12	
Number of Lanes	1	0
Speed Limit	45	
Street Name	Hope Blairstown Road	



Street Name	Hope Blairstown Road	
Jurisdiction	County	
Functional Class	Rural Major Collector	
Federal Aid - NHS Sy	STP	
Control Section		
Speed Limit	45	
Number of Lanes	1	2
Med. Type	protected	None
Med. Width	VAR	0
Pavement	12	24
Shoulder	12	4
Traffic Volume	3,602 (2012)	
Traffic Sta. ID	1-8-091	
Structure No.		
Enlarged Views		

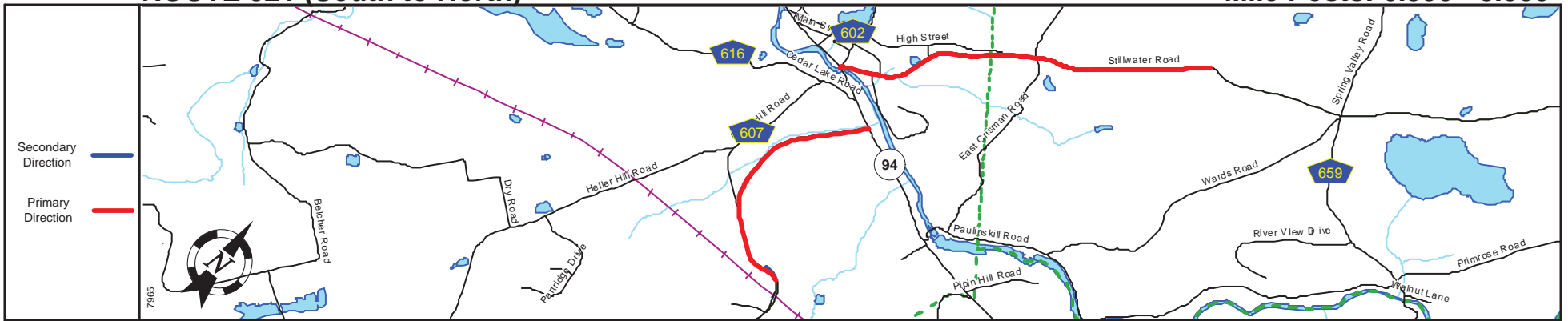
MP 6.09 = Begin Conc. With NJ 94 MP 9.12
 MP 6.09-6.35 See NJ 94 MP 9.12-9.38

SRI = 0000521

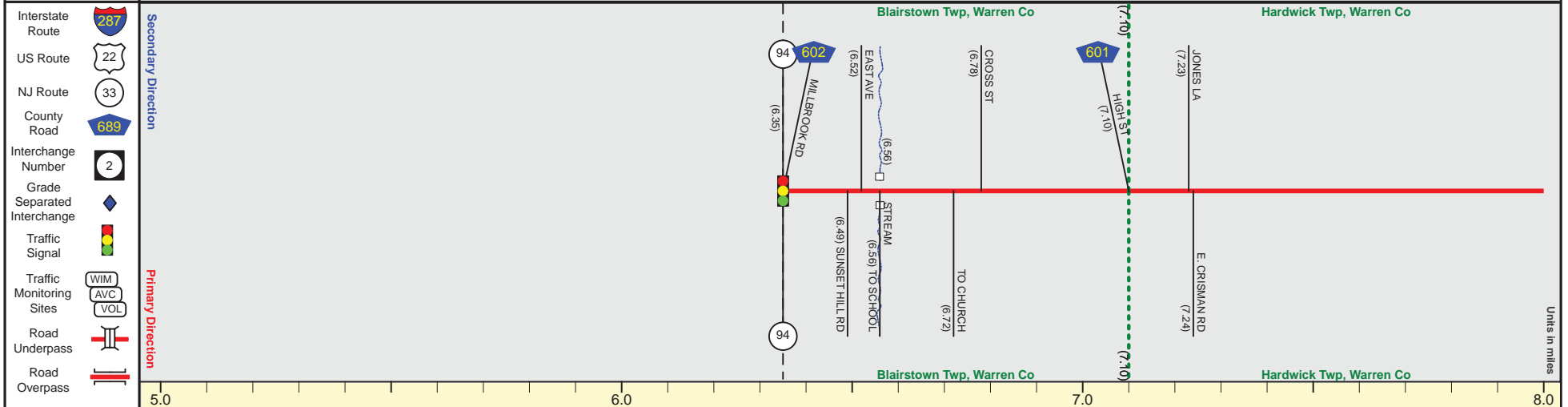
Date last inventoried: June 2012

ROUTE 521 (South to North)

Mile Posts: 6.350 - 8.000



Pavement	
Shoulder	
Number of Lanes	
Speed Limit	
Street Name	



Street Name	Stillwater Road	
Jurisdiction	Municipal	County
Functional Class	Rural Major Collector	
Federal Aid - NHS Sy	STP	
Control Section		
Speed Limit	25	45
Number of Lanes	2	
Med. Type	None	
Med. Width	0	
Pavement	24	22
Shoulder	0	2
Traffic Volume	2,322 (2010)	
Traffic Sta. ID	092121	
Structure No.	N/A	
Enlarged Views		

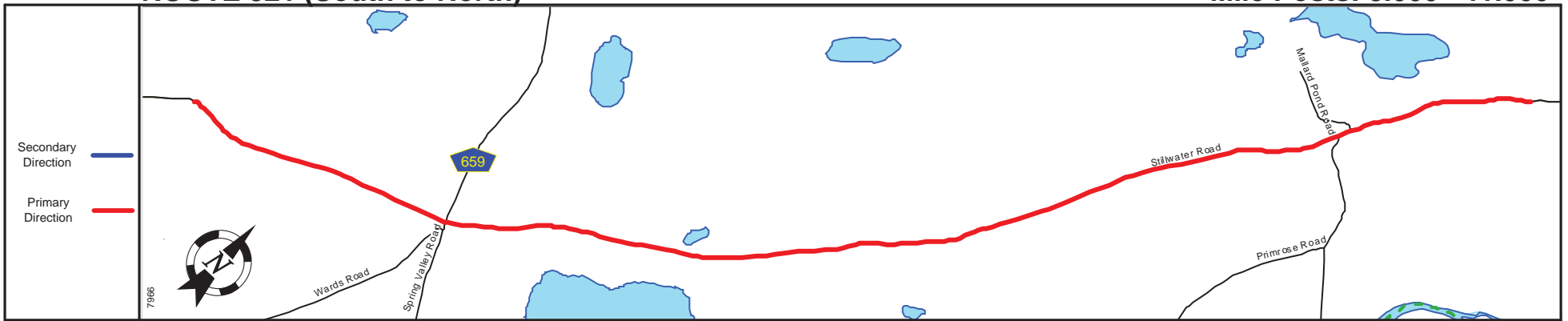
M/F 6.35 = End Conc With NJ 94 W/P 9.38

SRI = 0000521

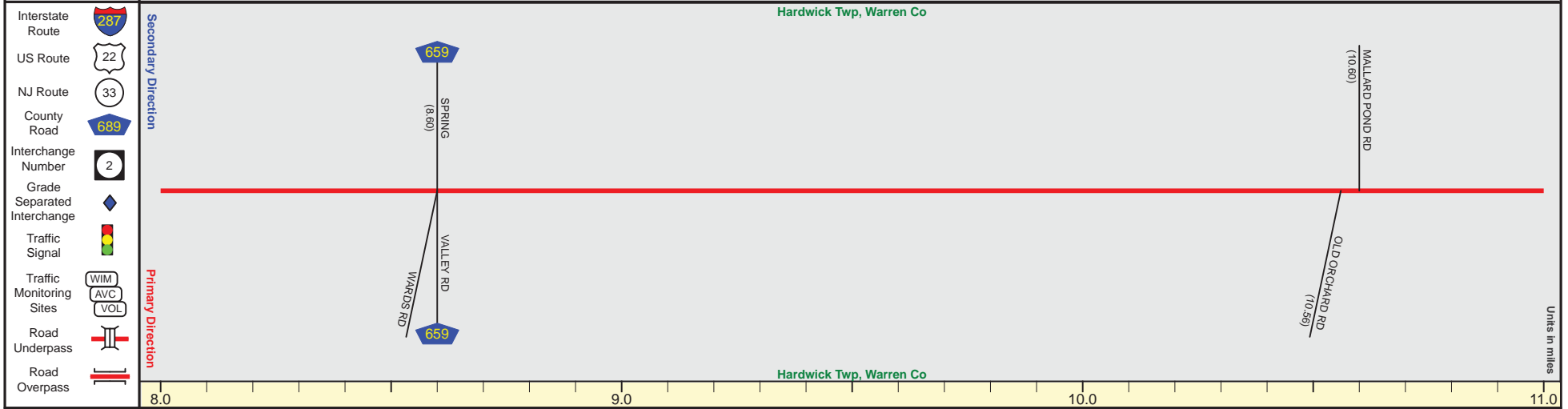
Date last inventoried: June 2012

ROUTE 521 (South to North)

Mile Posts: 8.000 - 11.000



Pavement	
Shoulder	
Number of Lanes	
Speed Limit	
Street Name	



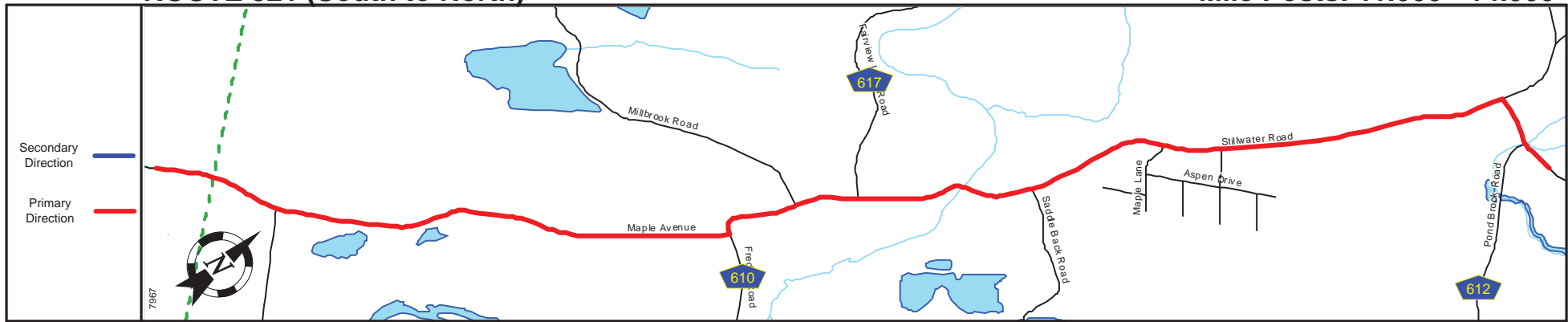
Street Name	Stillwater Road	
Jurisdiction	County	
Functional Class	Rural Major Collector	
Federal Aid - NHS Sy	STP	
Control Section		
Speed Limit	45	35
Number of Lanes	2	
Med. Type	None	
Med. Width	0	
Pavement	22	
Shoulder	1	
Traffic Volume	1,244 (2012)	
Traffic Sta. ID	1-7-717	
Structure No.		
Enlarged Views		

SRI = 0000521__

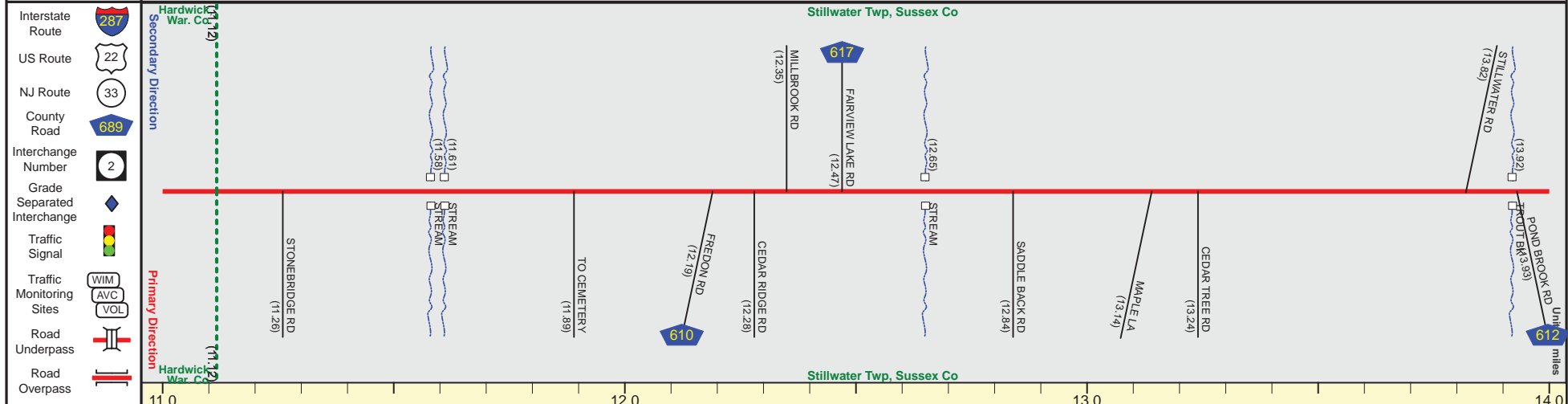
Date last inventoried: June 2012

ROUTE 521 (South to North)

Mile Posts: 11.000 - 14.000



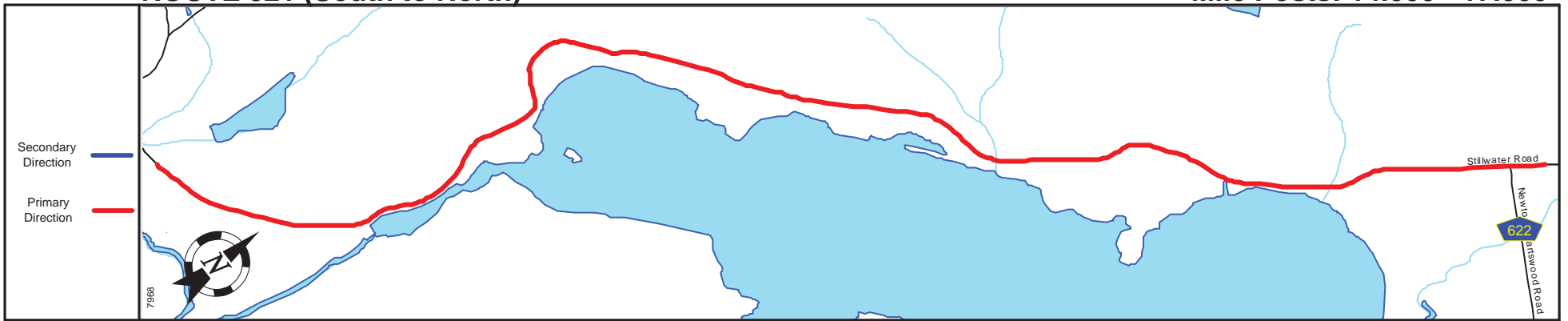
Pavement	
Shoulder	
Number of Lanes	
Speed Limit	
Street Name	




Street Name	Stillwater Road	Maple Avenue	Stillwater Road
Jurisdiction	County		
Functional Class	Rural Major Collector		
Federal Aid - NHS Sy	STP		
Control Section			
Speed Limit	35	40	30 45
Number of Lanes			2
Med. Type			None
Med. Width			0
Pavement			22
Shoulder	1		2 1 2
Traffic Volume			1,110 (2012)
Traffic Sta. ID			091914
Structure No.	N/A	N/A	N/A
Enlarged Views			

SRI = 0000521

Date last inventoried: June 2012



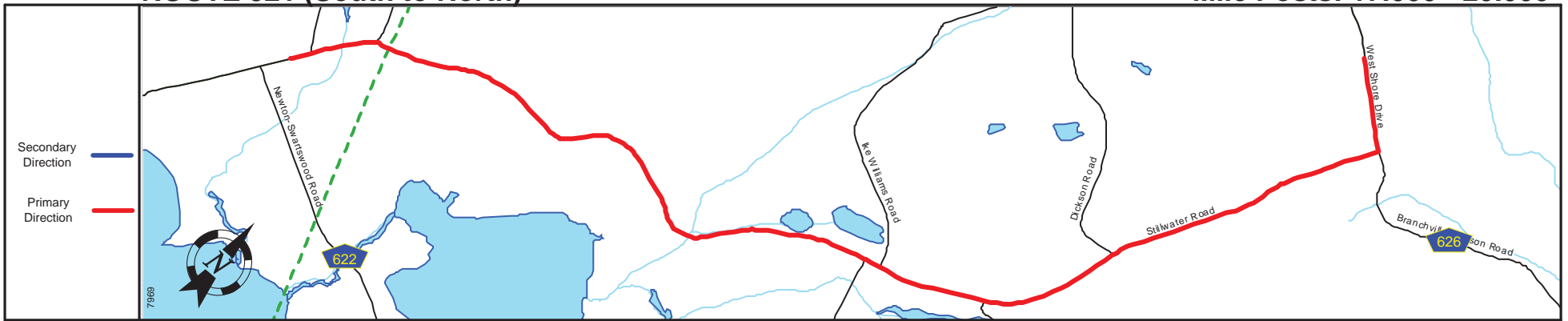
Pavement	
Shoulder	
Number of Lanes	
Speed Limit	
Street Name	



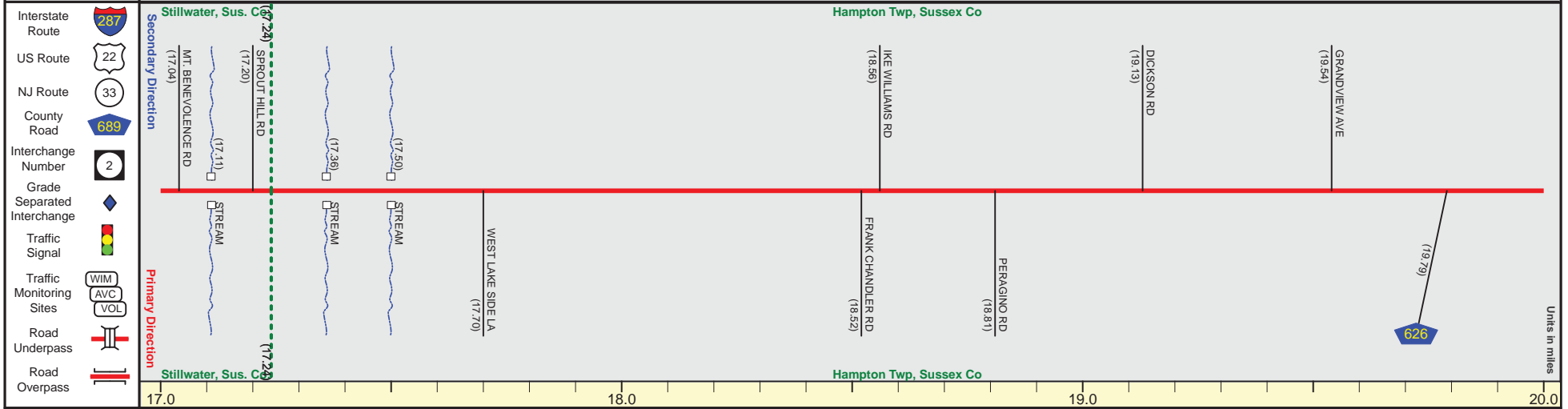
Street Name	Stillwater Road		West Shore Drive
Jurisdiction	County		
Functional Class	Rural Major Collector		
Federal Aid - NHS Sy	STP		
Control Section			
Speed Limit	45	35	25
Number of Lanes	2		
Med. Type	None		
Med. Width	0		
Pavement	20	22	
Shoulder	1	2	
Traffic Volume	698 (2012)		
Traffic Sta. ID	121916		
Structure No.			
Enlarged Views			

ROUTE 521 (South to North)

Mile Posts: 17.000 - 20.000



Pavement	
Shoulder	
Number of Lanes	
Speed Limit	
Street Name	



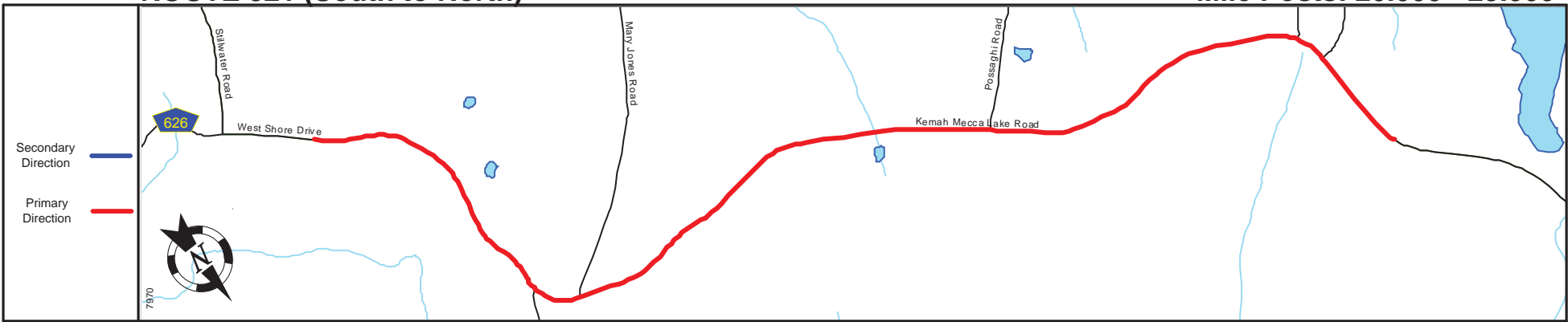
Street Name	West Shore Drive	
Jurisdiction	County	
Functional Class	Rural Major Collector	
Federal Aid - NHS Sy	STP	
Control Section		
Speed Limit	25	40
Number of Lanes	2	
Med. Type	None	
Med. Width	0	
Pavement	22	
Shoulder	2	
Traffic Volume		
Traffic Sta. ID		
Structure No.	N/A	N/A
Enlarged Views		

SRI = 0000521

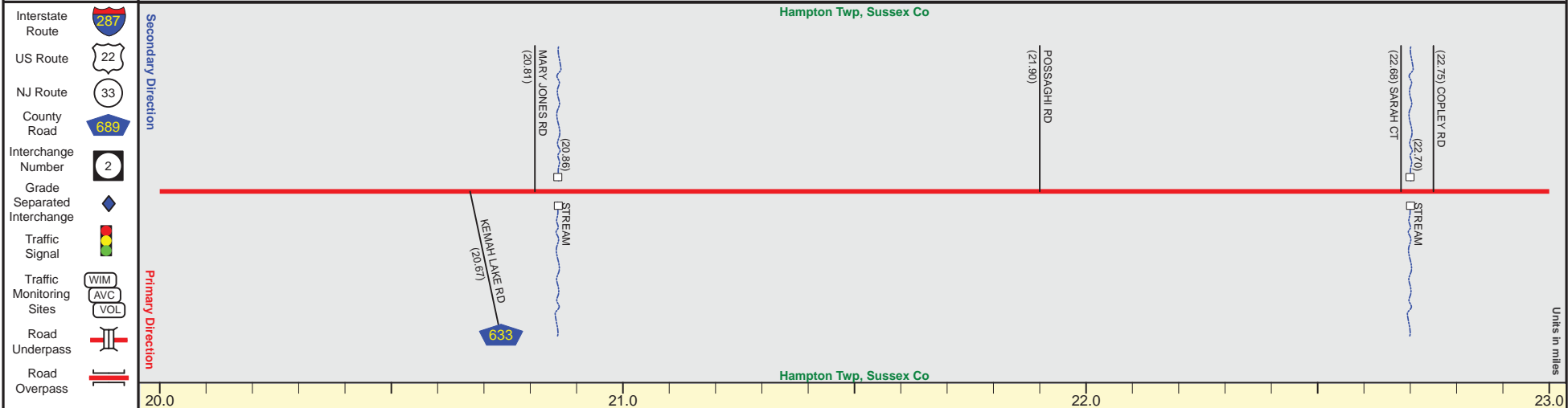
Date last inventoried: June 2012

ROUTE 521 (South to North)

Mile Posts: 20.000 - 23.000



Pavement	
Shoulder	
Number of Lanes	
Speed Limit	
Street Name	



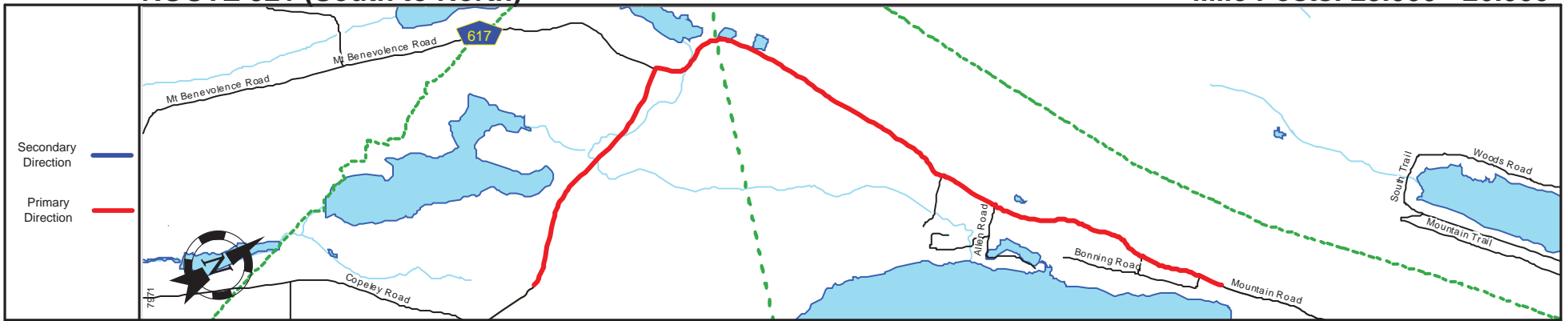
Street Name	West Shore Drive	+	Kemah Mecca Lake Road
Jurisdiction	County		
Functional Class	Rural Major Collector		
Federal Aid - NHS Sy	STP		
Control Section			
Speed Limit	40	+	45
Number of Lanes	2		
Med. Type	None		
Med. Width	0		
Pavement	22	+	24
Shoulder	2	+	4
Traffic Volume			
Traffic Sta. ID			
Structure No.	N/A		N/A
Enlarged Views			

SRI = 0000521__

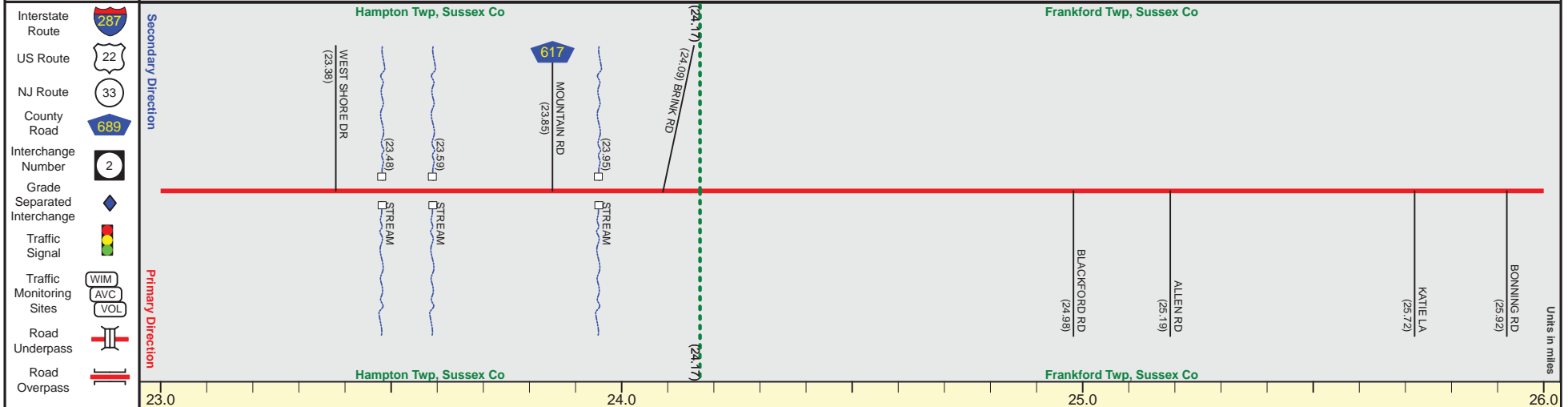
Date last inventoried: June 2012

ROUTE 521 (South to North)

Mile Posts: 23.000 - 26.000



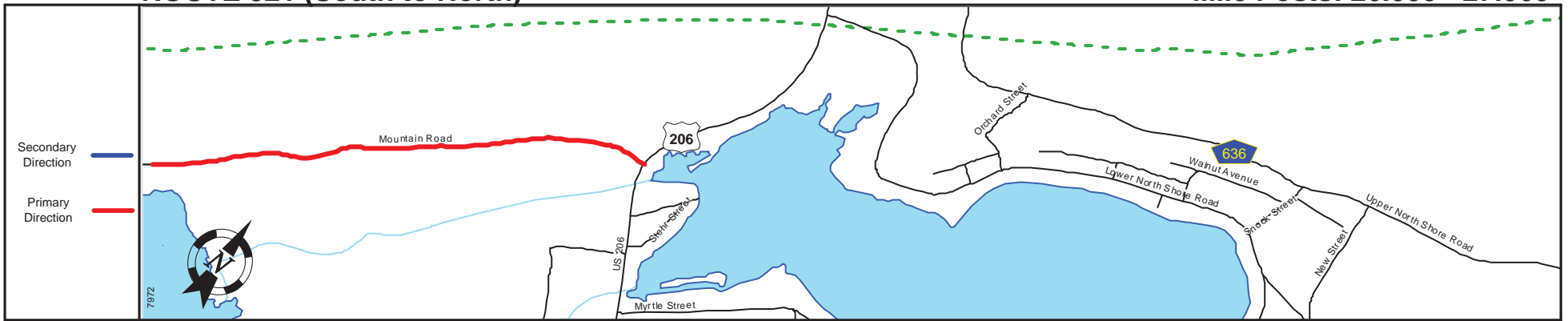
Pavement	
Shoulder	
Number of Lanes	
Speed Limit	
Street Name	



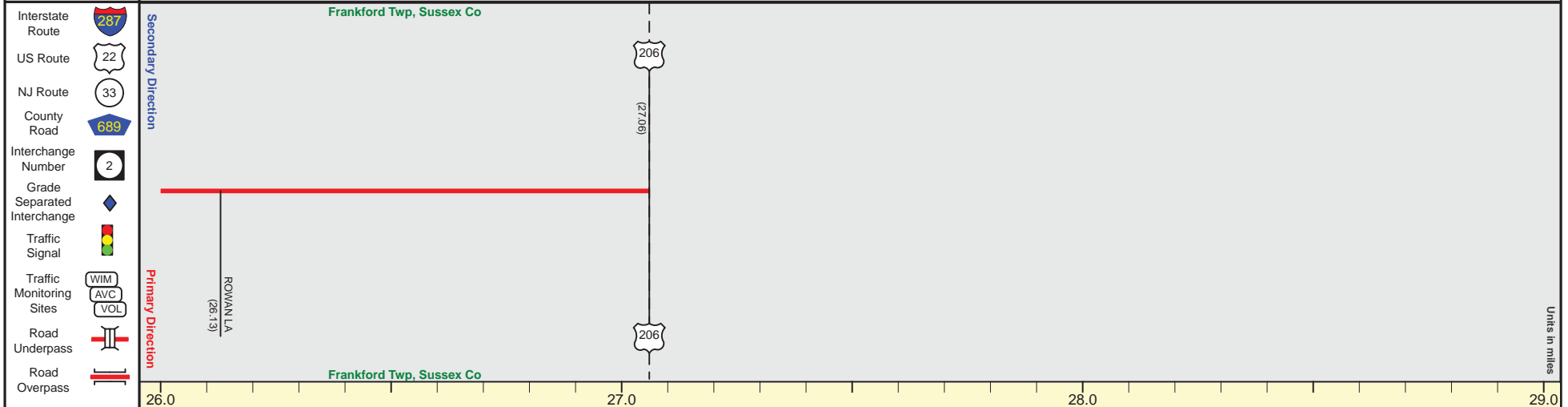
Street Name	Kemah Mecca Lake Road		+	Mountain Road		+	West Owassa Turnpike		
Jurisdiction	County								
Functional Class	Rural Major Collector								
Federal Aid - NHS Sy	STP								
Control Section									
Speed Limit	45				+	35			
Number of Lanes					2				
Med. Type	None								
Med. Width	0								
Pavement	24		+	22					
Shoulder	4		+	1					
Traffic Volume	988 (2012)								
Traffic Sta. ID	091907								
Structure No.	N/A	N/A		N/A					
Enlarged Views									

SRI = 0000521

Date last inventoried: June 2012

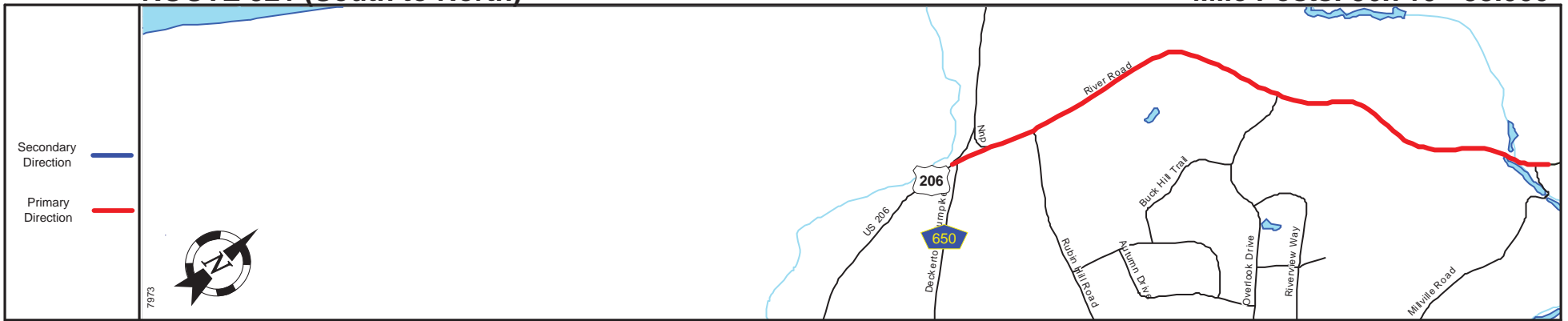


Pavement	
Shoulder	
Number of Lanes	
Speed Limit	
Street Name	

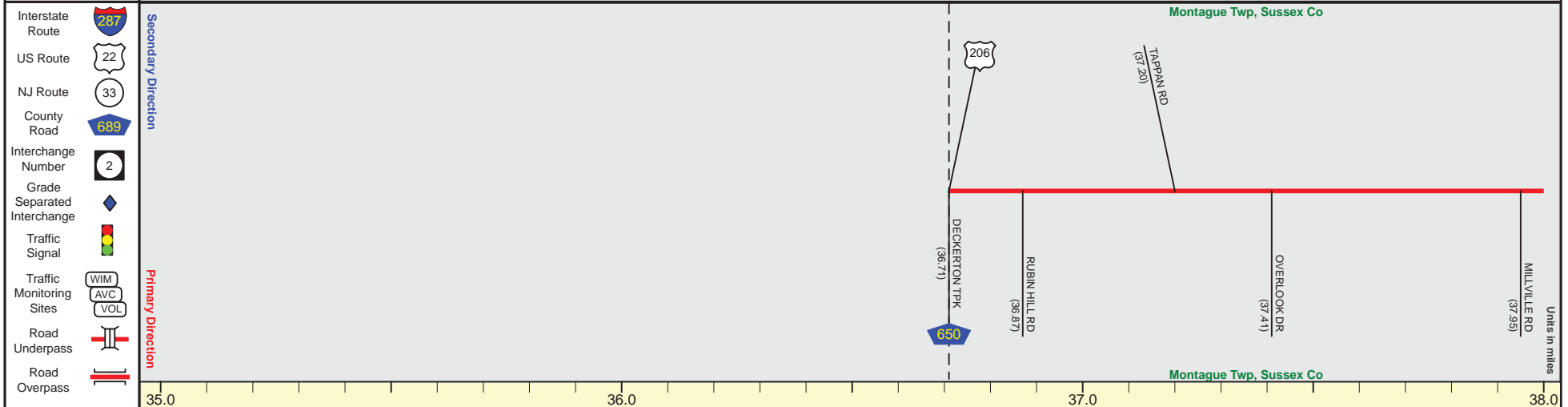


Street Name	West Owassa Turnpike	
Jurisdiction	County	
Functional Class	Rural Major Collector	
Federal Aid - NHS Sy	STP	
Control Section		
Speed Limit	35	
Number of Lanes	2	
Med. Type	None	
Med. Width	0	
Pavement	22	
Shoulder	1	
Traffic Volume		
Traffic Sta. ID		
Structure No.		
Enlarged Views		

MP 27.06 = Begin Conc. With US 206 MP 119.64
 MP 27.063671 See US 206 MP 119.64-129.30



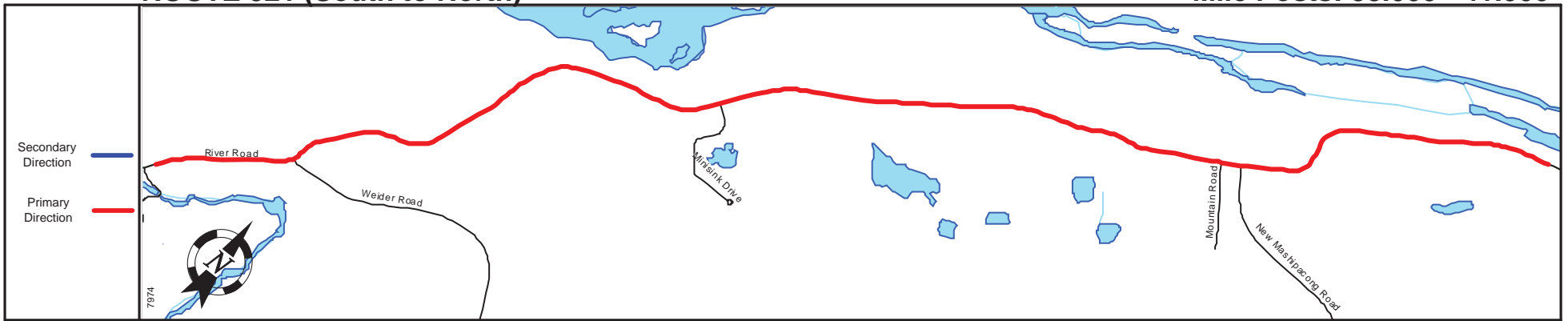
Pavement	
Shoulder	
Number of Lanes	
Speed Limit	
Street Name	



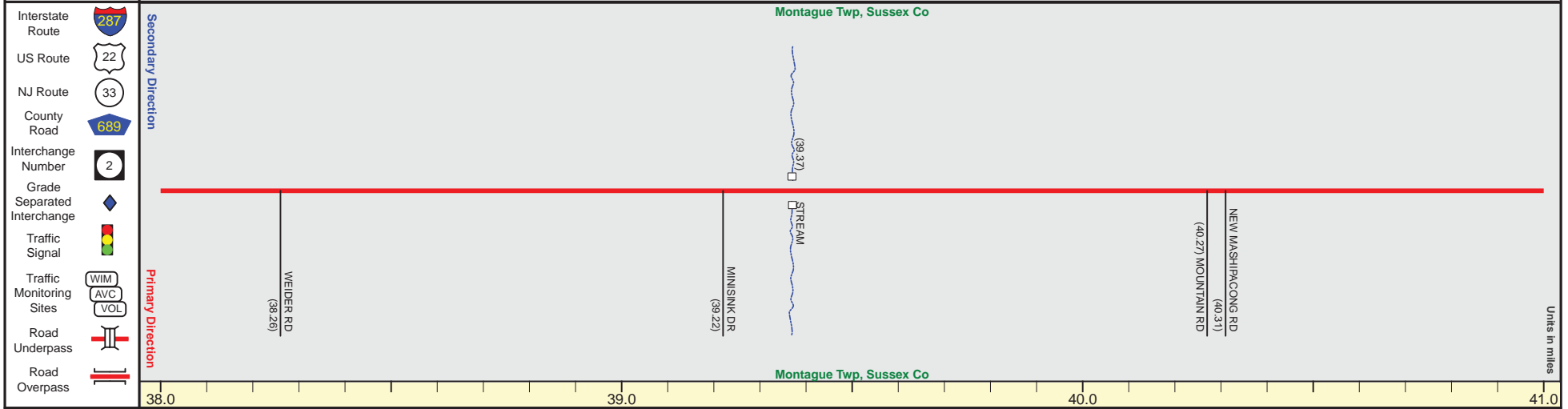
Street Name	River Road
Jurisdiction	County
Functional Class	Rural Major Collector
Federal Aid - NHS Sy	STP
Control Section	
Speed Limit	40
Number of Lanes	2
Med. Type	None
Med. Width	0
Pavement	22
Shoulder	2
Traffic Volume	
Traffic Sta. ID	
Structure No.	
Enlarged Views	

ROUTE 521 (South to North)

Mile Posts: 38.000 - 41.000



Pavement	
Shoulder	
Number of Lanes	
Speed Limit	
Street Name	



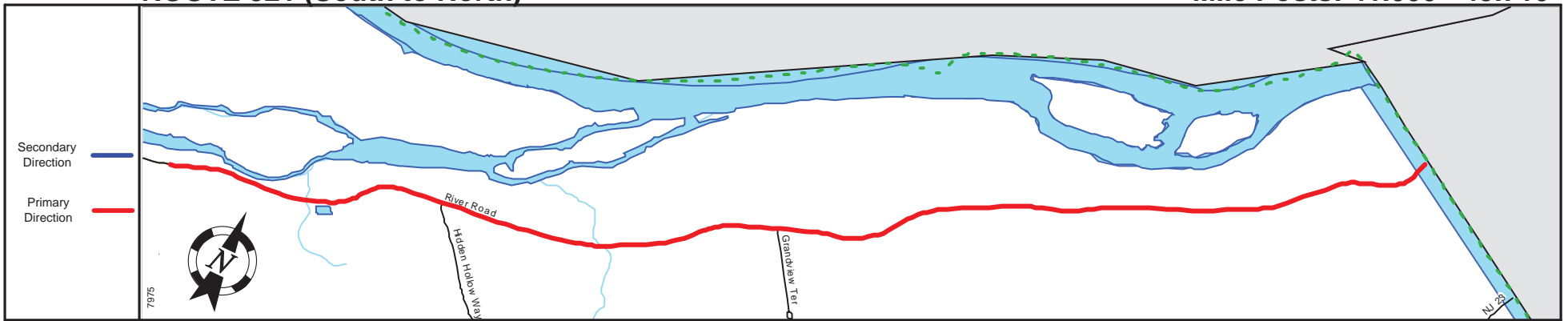
Street Name	River Road	
Jurisdiction	County	
Functional Class	Rural Major Collector	
Federal Aid - NHS Sy	STP	
Control Section		
Speed Limit	40	45
Number of Lanes	2	
Med. Type	None	
Med. Width	0	
Pavement	22	
Shoulder	2	
Traffic Volume		
Traffic Sta. ID		
Structure No.	N/A	
Enlarged Views		

SRI = 0000521__

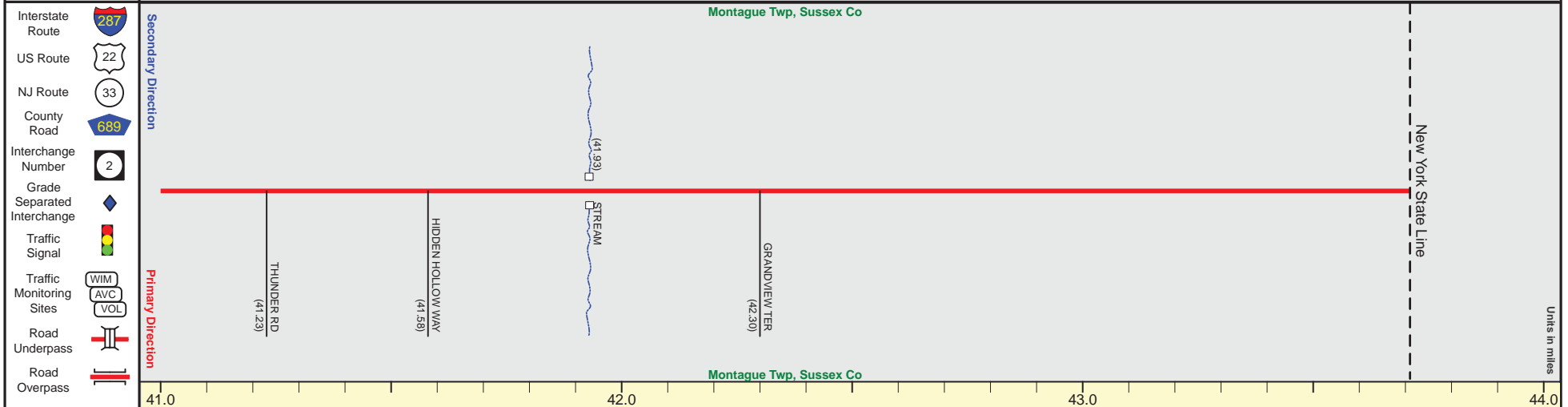
Date last inventoried: June 2012

ROUTE 521 (South to North)

Mile Posts: 41.000 - 43.710



Pavement	
Shoulder	
Number of Lanes	
Speed Limit	
Street Name	



Street Name	River Road	
Jurisdiction	County	
Functional Class	Rural Major Collector	
Federal Aid - NHS Sy	STP	
Control Section		
Speed Limit	45	
Number of Lanes	2	
Med. Type	None	
Med. Width	0	
Pavement	22	
Shoulder	2	
Traffic Volume	1,147 (2011)	
Traffic Sta. ID	1-8-555	
Structure No.	N/A	
Enlarged Views		

SRI = 0000521__

Date last inventoried: June 2012

End Rt. 521 MP=43.71