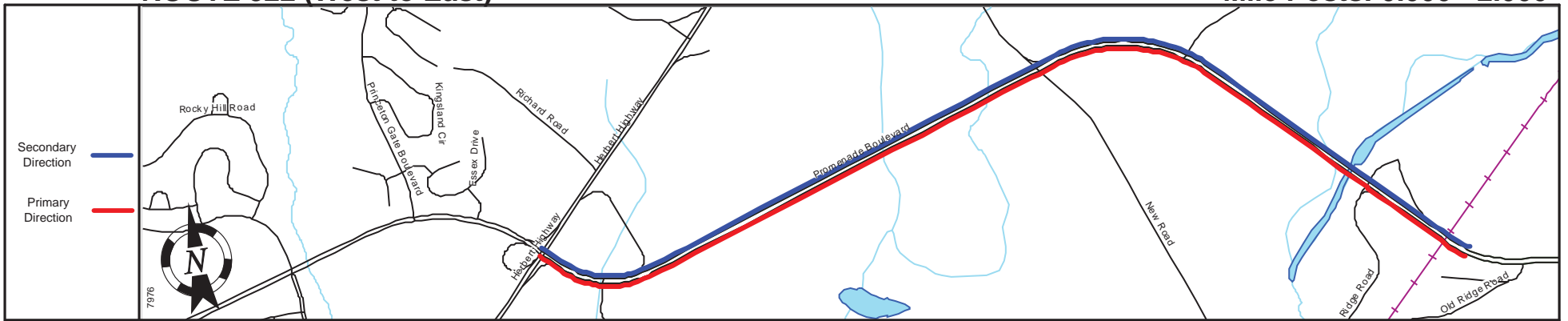
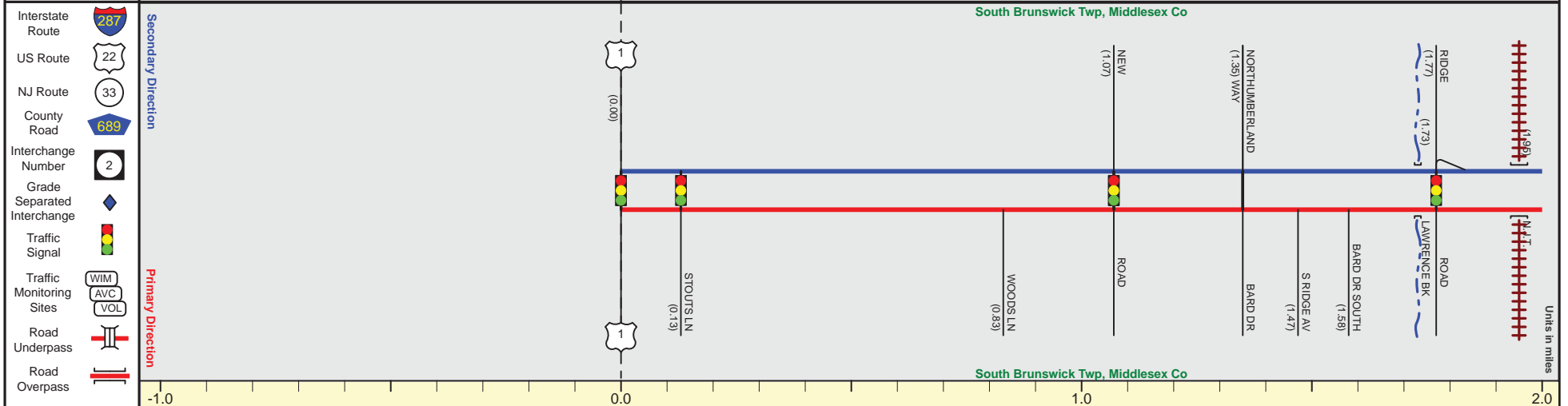


ROUTE 522 (West to East)

Mile Posts: 0.000 - 2.000



Pavement	36	24	36
Shoulder	2	10	0
Number of Lanes		2	3
Speed Limit		50	45
Street Name		Promenade Boulevard	



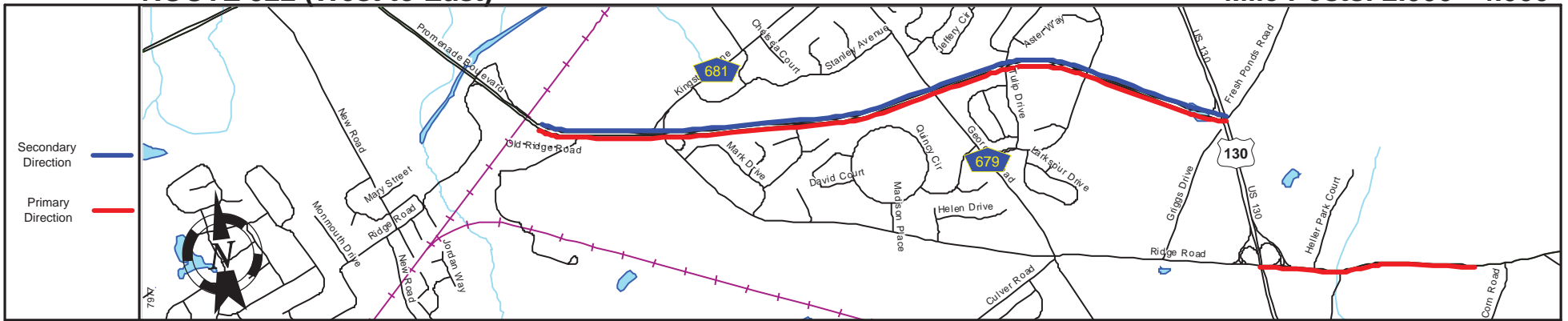
Street Name		Promenade Boulevard	
Jurisdiction		Municipal	
Functional Class		Urban Minor Arterial	
Federal Aid - NHS Sy		STP	
Control Section		Begin Rt 522 MP=0.00	
Speed Limit		50	45
Number of Lanes		2	3
Med. Type	Curbed	Positive	
Med. Width	VAR	10	
Pavement	36	24	36
Shoulder	2	10	8
Traffic Volume			0
Traffic Sta. ID			2
Structure No.			
Enlarged Views			

SRI = 0000522__

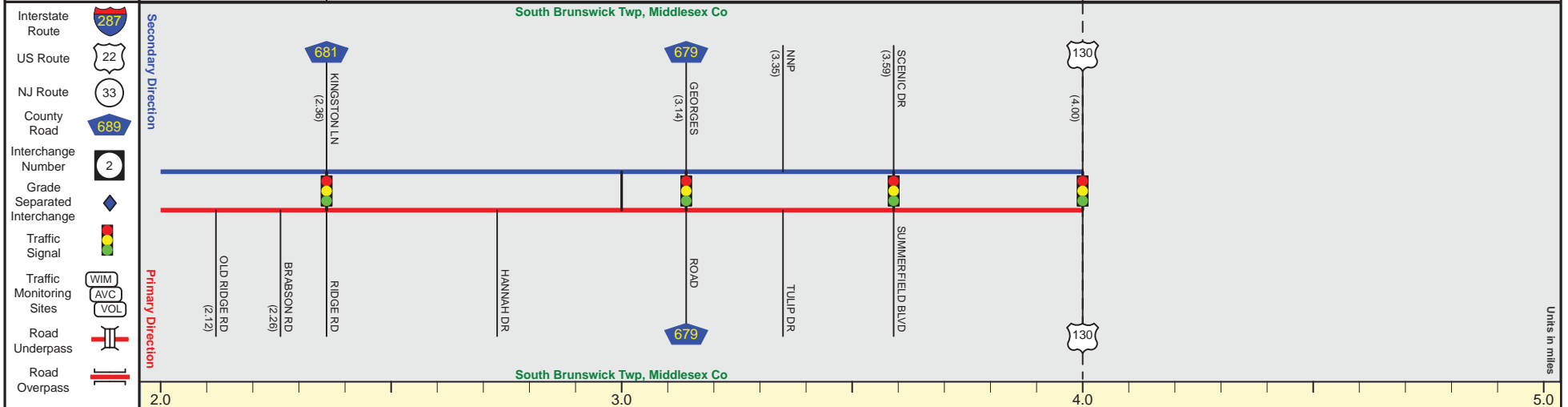
Date last inventoried: November 2012

ROUTE 522 (West to East)

Mile Posts: 2.000 - 4.000



Pavement	36	24
Shoulder	0	10
Number of Lanes	3	2
Speed Limit	45	50
Street Name	Promenade Boulevard	Ridge Road



Street Name	Promenade Boulevard	Ridge Road
Jurisdiction	Municipal	
Functional Class	Urban Minor Arterial	
Federal Aid - NHS Sy	STP	
Control Section		
Speed Limit	45	50
Number of Lanes	3	2
Med. Type	Positive	
Med. Width	10	
Pavement	36	24
Shoulder	2	10
Traffic Volume	12,516 (2012)	
Traffic Sta. ID	091205	
Structure No.		
Enlarged Views		

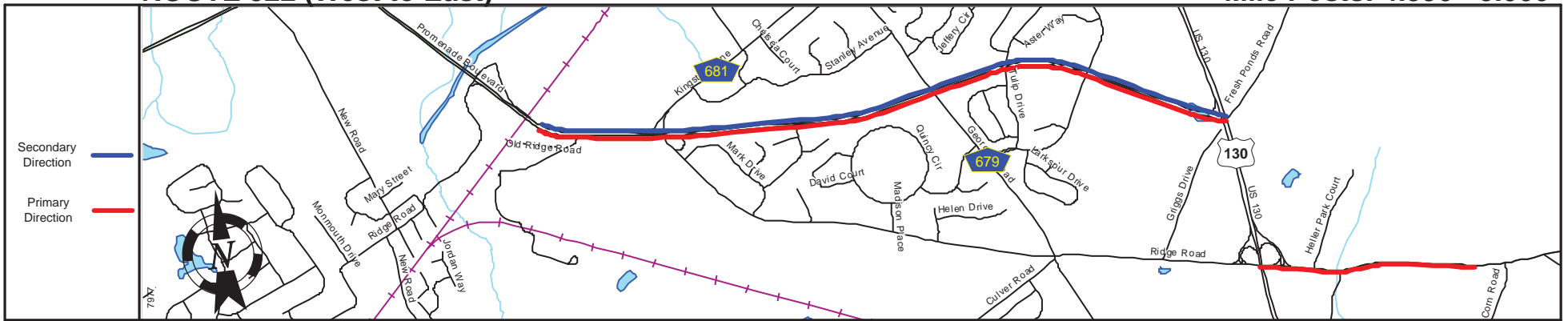
Begin Counting with US 130 N/P=4.00

SRI = 0000522__

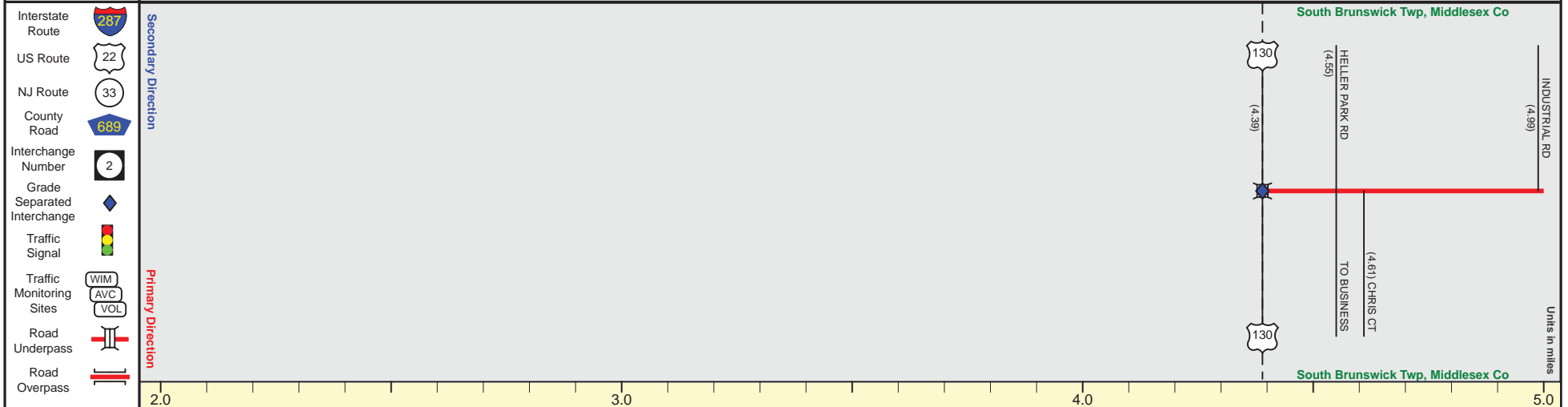
Date last inventoried: November 2012

ROUTE 522 (West to East)

Mile Posts: 4.390 - 5.000



Pavement	
Shoulder	
Number of Lanes	
Speed Limit	
Street Name	



Street Name	Ridge Road
Jurisdiction	County
Functional Class	Urban Minor Arterial
Federal Aid - NHS Sy	STP
Control Section	
Speed Limit	50
Number of Lanes	2
Med. Type	None
Med. Width	0
Pavement	30 + 26
Shoulder	6 + 12
Traffic Volume	
Traffic Sta. ID	
Structure No.	1227156
Enlarged Views	

SRI = 0000522

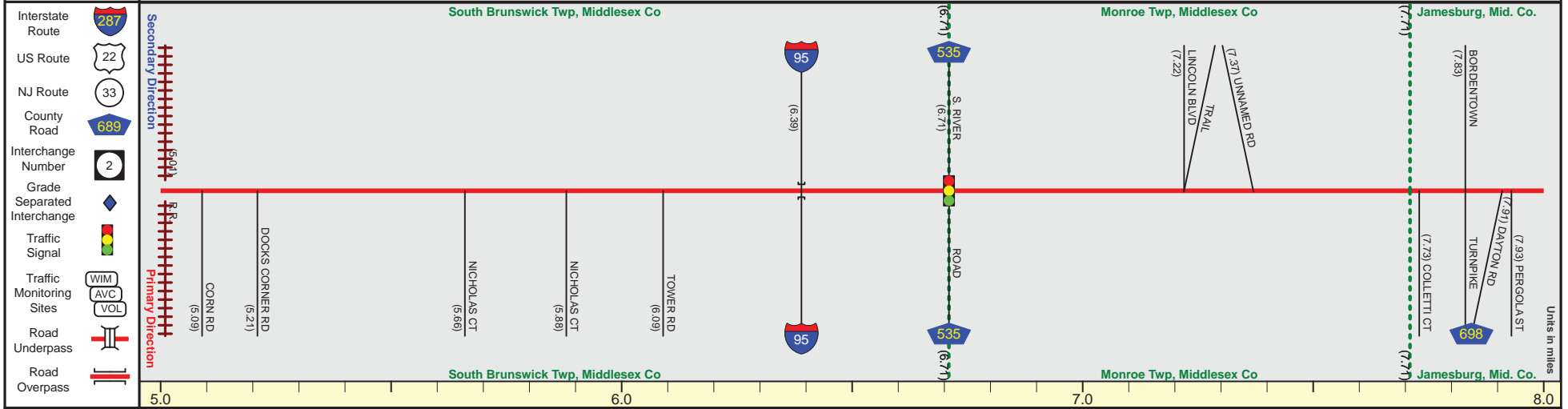
Date last inventoried: November 2012

ROUTE 522 (West to East)

Mile Posts: 5.000 - 8.000



Pavement	
Shoulder	
Number of Lanes	
Speed Limit	
Street Name	



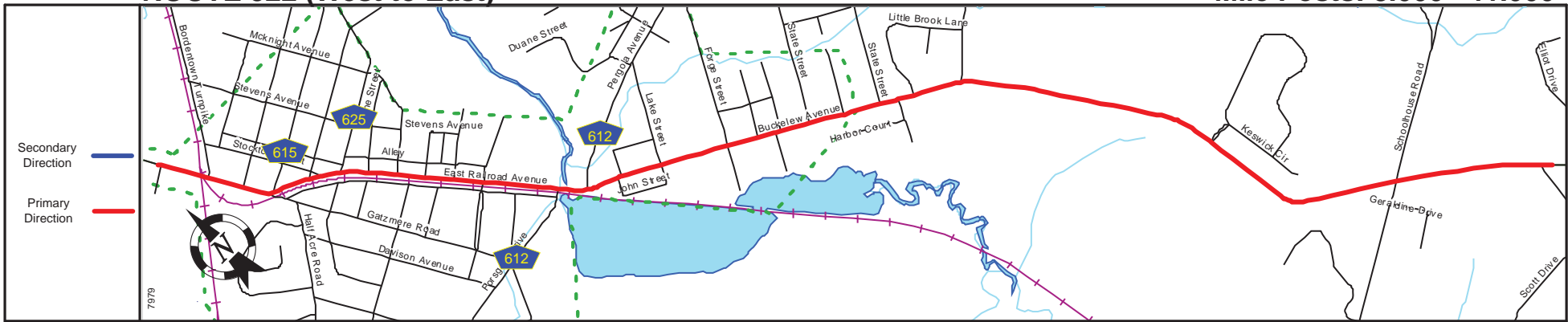
Street Name	Ridge Road			Rhode Hall Road	
Jurisdiction	County				
Functional Class	Urban Minor Arterial				
Federal Aid - NHS Sy	STP				
Control Section					
Speed Limit	50				40
Number of Lanes	2				
Med. Type	None				
Med. Width	0				
Pavement	26				
Shoulder	12	6	14		2
Traffic Volume	13,249 (2013)				
Traffic Sta. ID	131206				
Structure No.	N/A				
Enlarged Views					

SRI = 0000522__

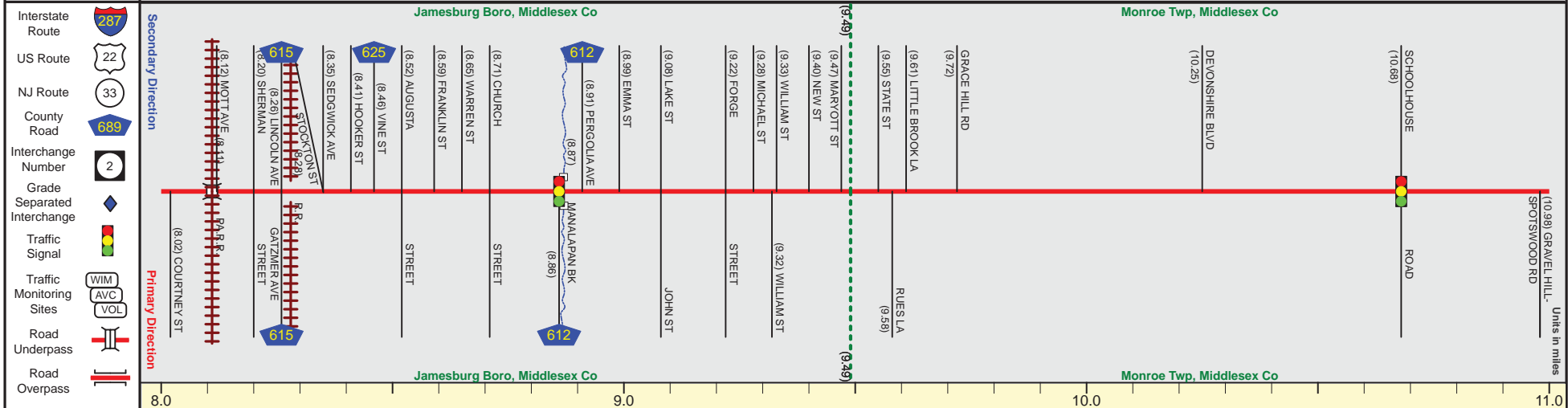
Date last inventoried: November 2012

ROUTE 522 (West to East)

Mile Posts: 8.000 - 11.000



Pavement	
Shoulder	
Number of Lanes	
Speed Limit	
Street Name	



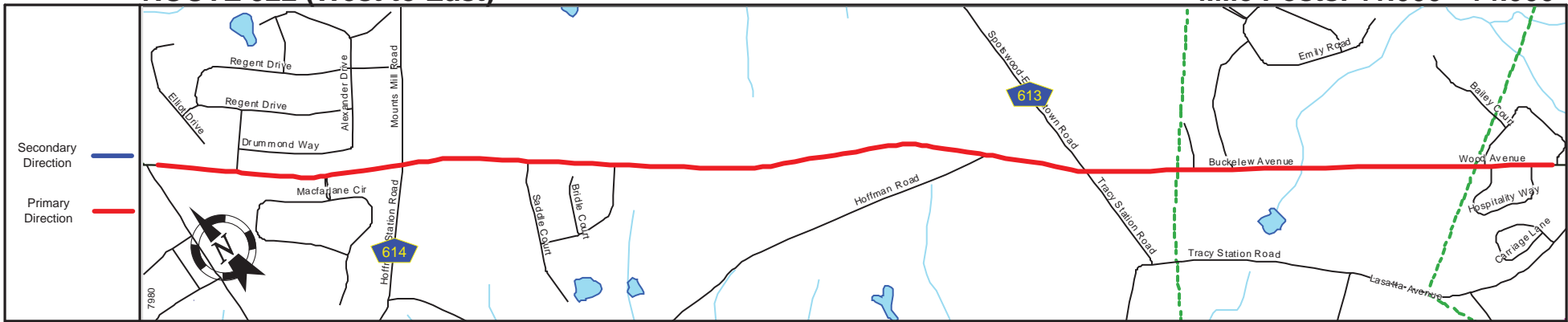
Street Name	Rhode Hall Road	East Railroad Avenue	Buckelew Avenue
Jurisdiction			County
Functional Class			Urban Minor Arterial
Federal Aid - NHS Sy			STP
Control Section			
Speed Limit	40	30	40 45 50
Number of Lanes			2
Med. Type			None
Med. Width			0
Pavement	30	40	30 24
Shoulder		0	8 6 4 2
Traffic Volume			9,223 (2011)
Traffic Sta. ID			4-4-401
Structure No.	N/A	N/A	
Enlarged Views			

SRI = 0000522

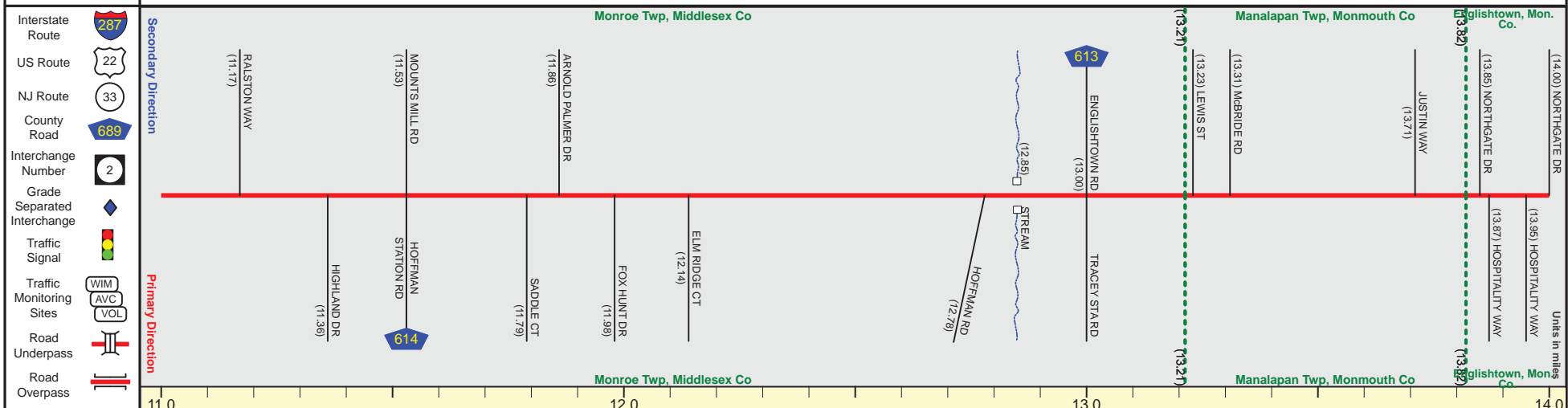
Date last inventoried: November 2012

ROUTE 522 (West to East)

Mile Posts: 11.000 - 14.000



Pavement	
Shoulder	
Number of Lanes	
Speed Limit	
Street Name	



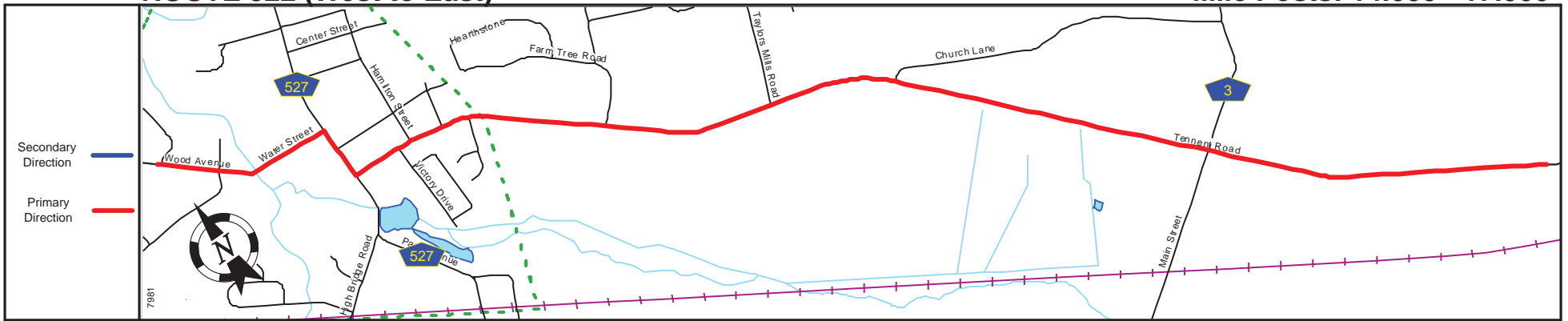
Street Name	Bucklew Avenue		Wood Avenue	
Jurisdiction	County			
Functional Class	Urban Minor Arterial			
Federal Aid - NHS Sy	STP			
Control Section				
Speed Limit	50		45	35
Number of Lanes			2	
Med. Type			None	
Med. Width			0	
Pavement	24	60	24	
Shoulder	2	14	2	14
Traffic Volume	6,469 (2012)			
Traffic Sta. ID	4-4,408			
Structure No.	N/A			
Enlarged Views				

SRI = 0000522__

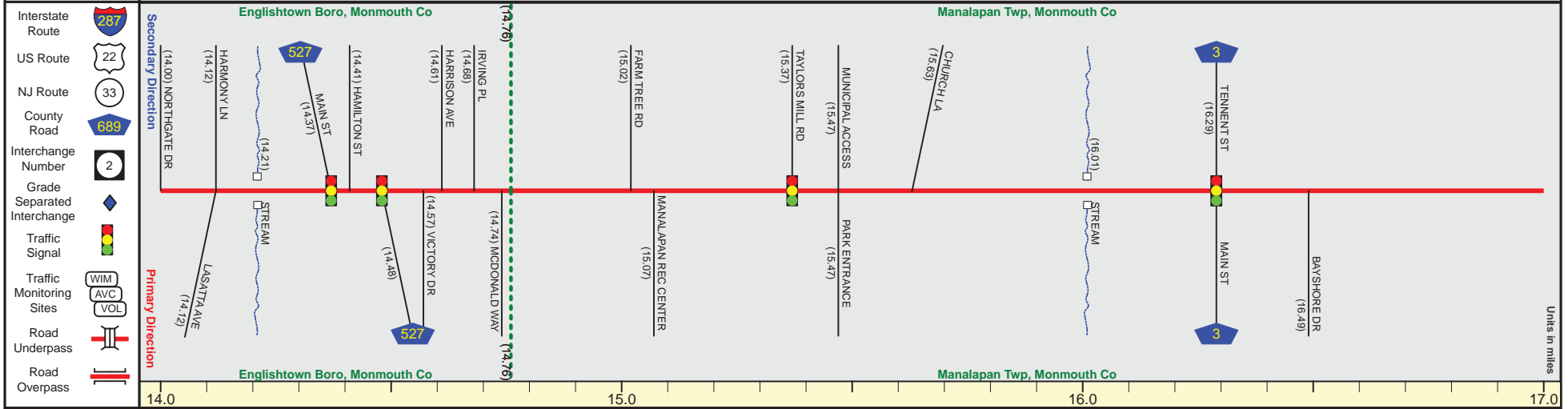
Date last inventoried: November 2012

ROUTE 522 (West to East)

Mile Posts: 14.000 - 17.000



Pavement	
Shoulder	
Number of Lanes	
Speed Limit	
Street Name	



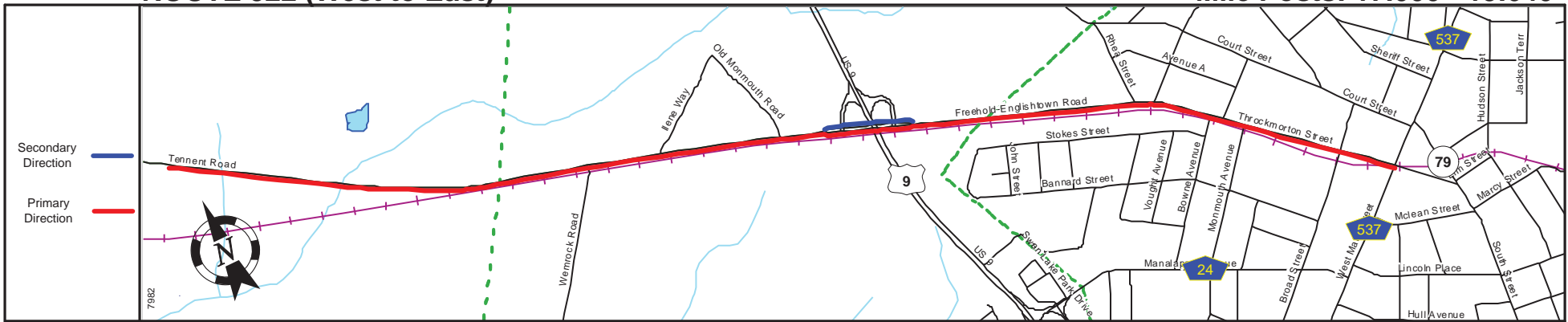
Street Name	Wood Avenue	Water Street	Main Street	Tennent Road					
Jurisdiction	County								
Functional Class	Urban Minor Arterial								
Federal Aid - NHS Sy	STP								
Control Section									
Speed Limit	35	+	25	+	40	+	45	+	50
Number of Lanes	2								
Med. Type	None								
Med. Width	0								
Pavement	24	+	28	+	28	+	24		
Shoulder	4	+	0	+	2	+	4		
Traffic Volume	9,164 (2012)								
Traffic Sta. ID	091311								
Structure No.	N/A			N/A					
Enlarged Views									

SRI = 0000522

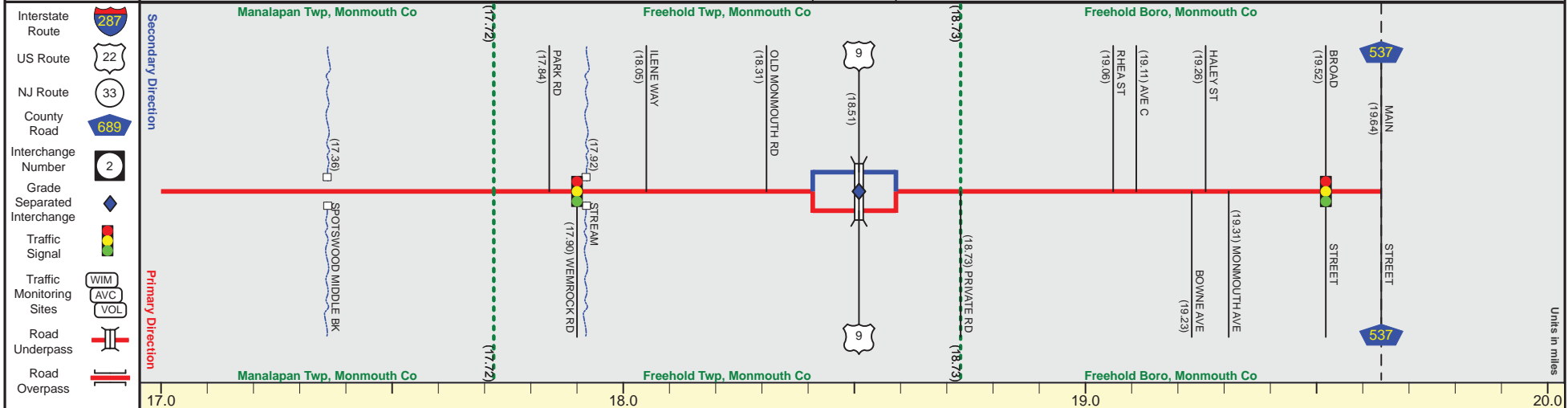
Date last inventoried: November 2012

ROUTE 522 (West to East)

Mile Posts: 17.000 - 19.640



Pavement	28
Shoulder	0
Number of Lanes	1
Speed Limit	40
Street Name	Freehold-Englishtown Road



Street Name	Tennent Road	Freehold-Englishtown Road	Throckmorton Street
Jurisdiction	County	Municipal	County
Functional Class	Urban Minor Arterial		
Federal Aid - NHS Sy	STP		
Control Section	End Rt. 522 MP=19.64		
Speed Limit	50	40	30
Number of Lanes	2	1	2
Med. Type	None	Curbed	None
Med. Width	0	4	0
Pavement	24	28	28
Shoulder	4	0	0
Traffic Volume	11,097 (2012)		6,169 (2011)
Traffic Sta. ID	091317		6-0-p91
Structure No.	N/A	1303150	
Enlarged Views			

SRI = 0000522__

Date last inventoried: November 2012