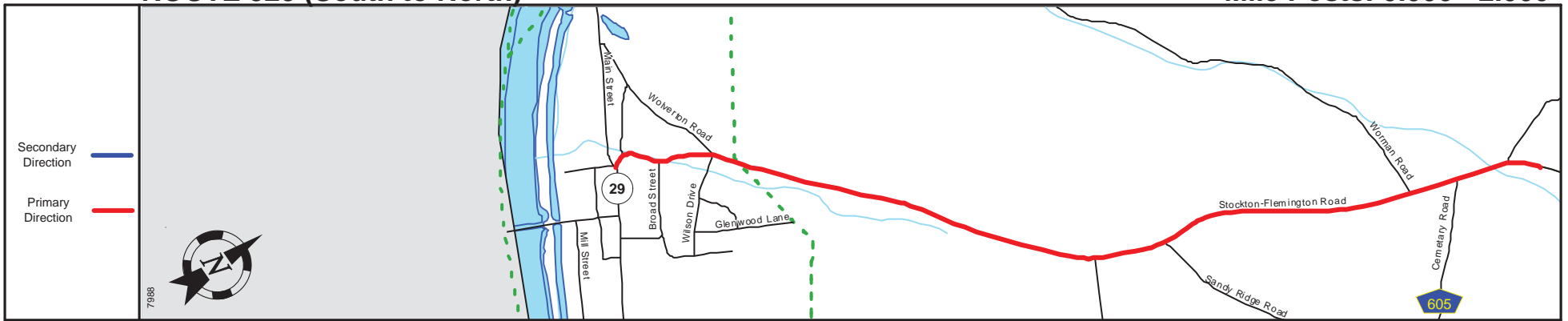
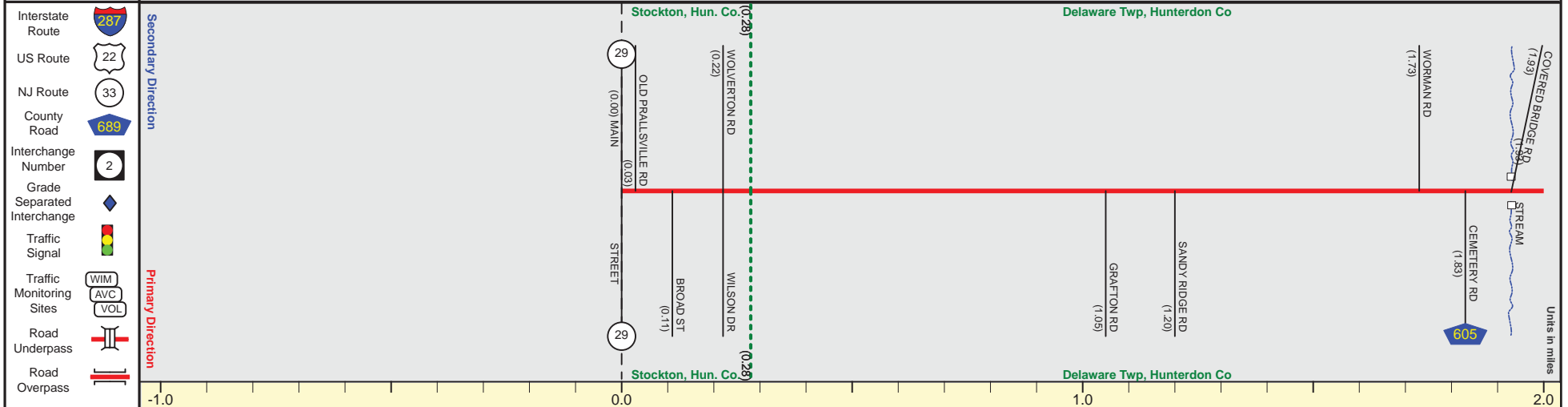


ROUTE 523 (South to North)

Mile Posts: 0.000 - 2.000



Pavement	
Shoulder	
Number of Lanes	
Speed Limit	
Street Name	



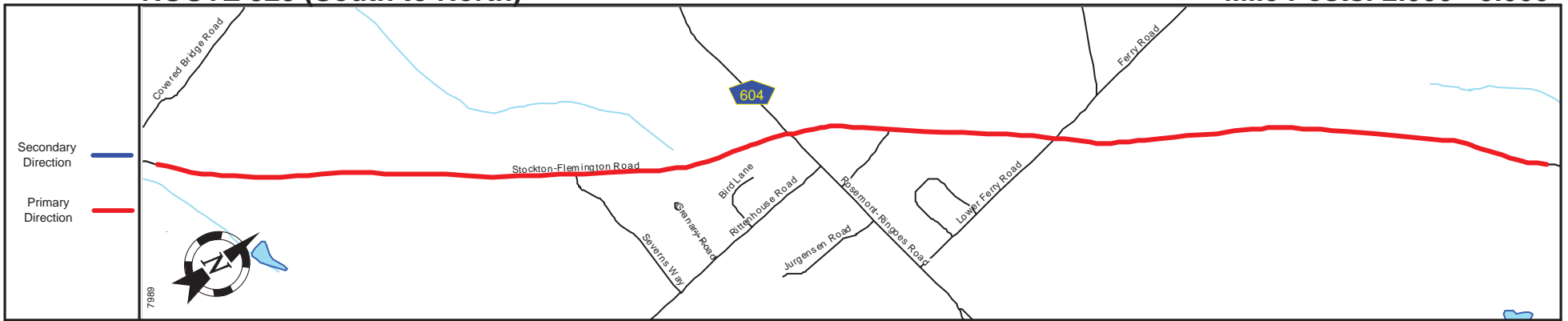
Street Name	Stockton-Flemington Road	
Jurisdiction	County	
Functional Class	Urban Major Collector	Rural Major Collector
Federal Aid - NHS Sy	STP	
Control Section		
Speed Limit	Begin Rt. 523 MF=0.00 30	45
Number of Lanes	2	
Med. Type	None	
Med. Width	0	
Pavement	24	
Shoulder	2	
Traffic Volume	3,098 (2013)	
Traffic Sta. ID	091013	
Structure No.	N/A	
Enlarged Views		

SRI = 0000523__

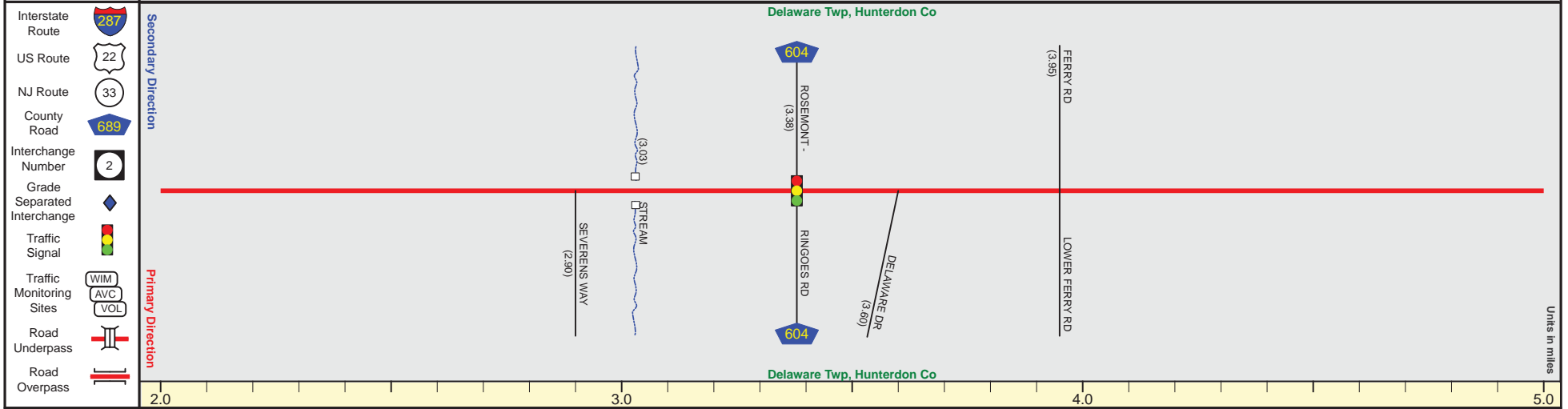
Date last inventoried: November 2012

ROUTE 523 (South to North)

Mile Posts: 2.000 - 5.000



Pavement	
Shoulder	
Number of Lanes	
Speed Limit	
Street Name	



Street Name	Stockton-Flemington Road		
Jurisdiction	County		
Functional Class	Rural Major Collector		
Federal Aid - NHS Sy	STP		
Control Section			
Speed Limit	45	35	45
Number of Lanes	2		
Med. Type	None		
Med. Width	0		
Pavement	24		
Shoulder	2	4	2
Traffic Volume			
Traffic Sta. ID			
Structure No.	N/A		
Enlarged Views			

SRI = 0000523__

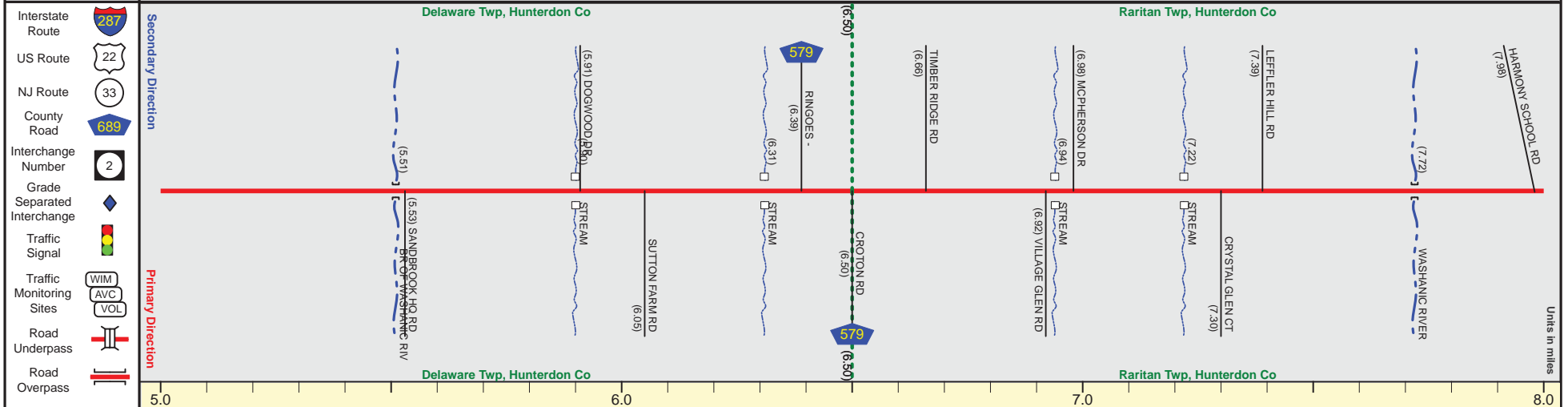
Date last inventoried: November 2012

ROUTE 523 (South to North)

Mile Posts: 5.000 - 8.000



Pavement	
Shoulder	
Number of Lanes	
Speed Limit	
Street Name	



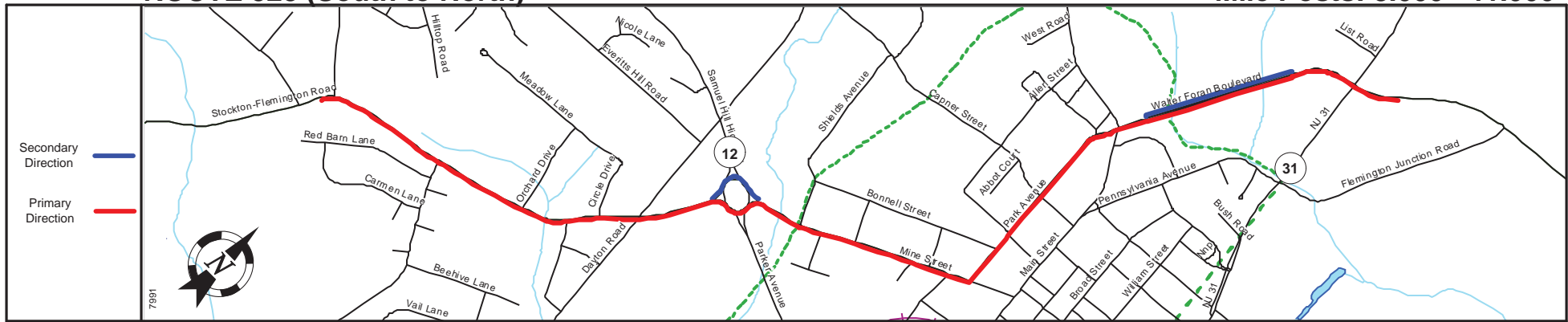
Street Name	Stockton-Flemington Road	
Jurisdiction	County	
Functional Class	Rural Major Collector	Urban Major Collector
Federal Aid - NHS Sy	STP	
Control Section		
Speed Limit	45	
Number of Lanes	2	
Med. Type	None	
Med. Width	0	
Pavement	24	
Shoulder	2	4
Traffic Volume	4,356 (2012) 4,274 (2012) 12mc5a 12mc5a	5,768 (2012) 5,449 (2012) 12mc5b 12mc5b
Traffic Sta. ID	091014	12mc5b 12mc5b
Structure No.	N/A	N/A
Enlarged Views		

SRI = 0000523__

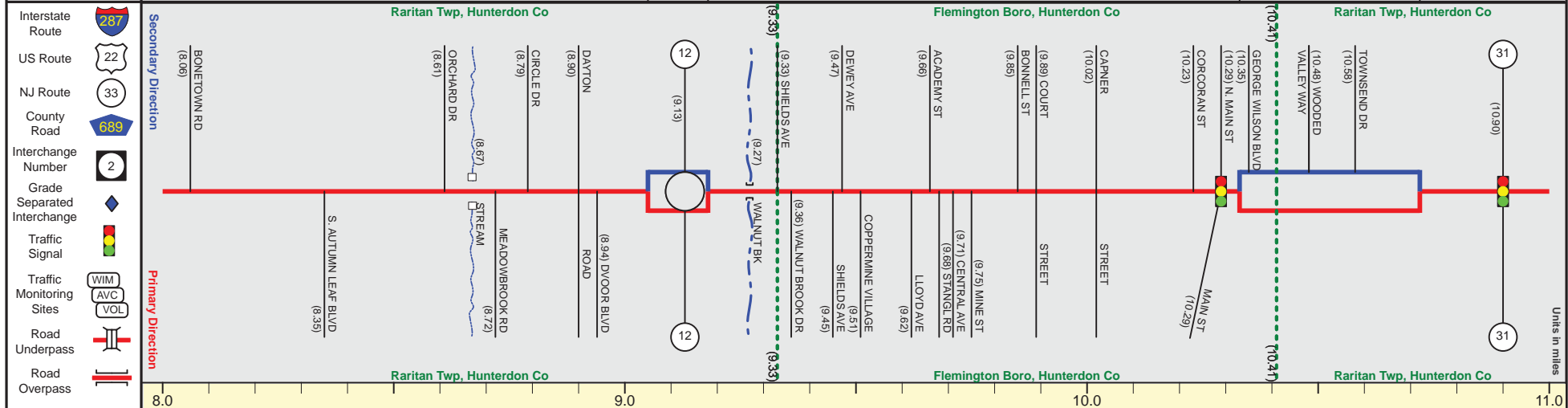
Date last inventoried: November 2012

ROUTE 523 (South to North)

Mile Posts: 8.000 - 11.000



Pavement	24	12
Shoulder	2	4
Number of Lanes	1	1
Speed Limit	45	35
Street Name	Stockton-Flemington Road	Walter Foran Boulevard



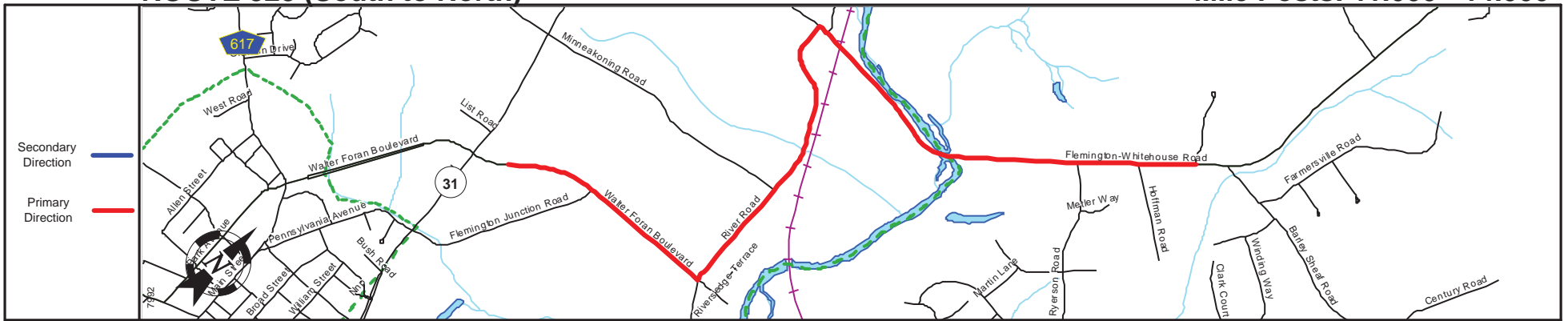
Street Name	Stockton-Flemington Road			Mine Street	Park Avenue	Walter Foran Boulevard Extension	Walter Foran Boulevard
Jurisdiction	County			N.J.D.O.T.	Municipal	Municipal	Municipal
Functional Class	Urban Major Collector				Urban Minor Arterial		
Federal Aid - NHS Sy	STP						
Control Section							
Speed Limit	45				25		35
Number of Lanes	2		1		2		1
Med. Type	None			Curbed	None		Curbed
Med. Width	0			VAR	0		8
Pavement	24				30		12
Shoulder	2	6	4	2	0		4
Traffic Volume				5,750 (2012) 5,248 (2012)			10,815 (2012) 10,204 (2012)
Traffic Sta. ID				12mc5c 12mc5c			11,278 (2012) 12mc5d 12mc5d
Structure No.	N/A			N/A			
Enlarged Views							

SRI = 0000523__

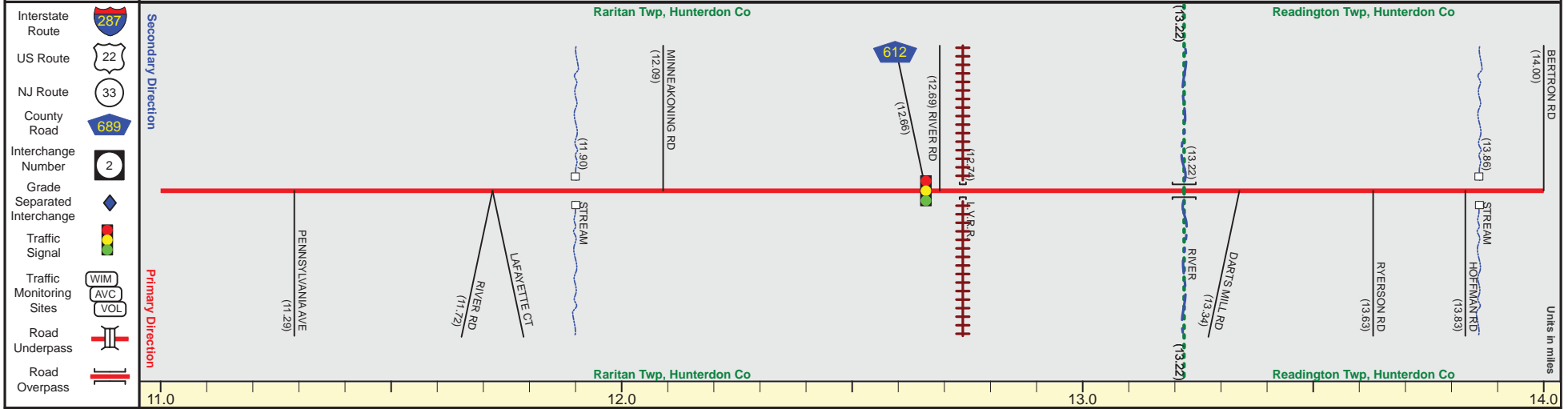
Date last inventoried: November 2012

ROUTE 523 (South to North)

Mile Posts: 11.000 - 14.000



Pavement	
Shoulder	
Number of Lanes	
Speed Limit	
Street Name	



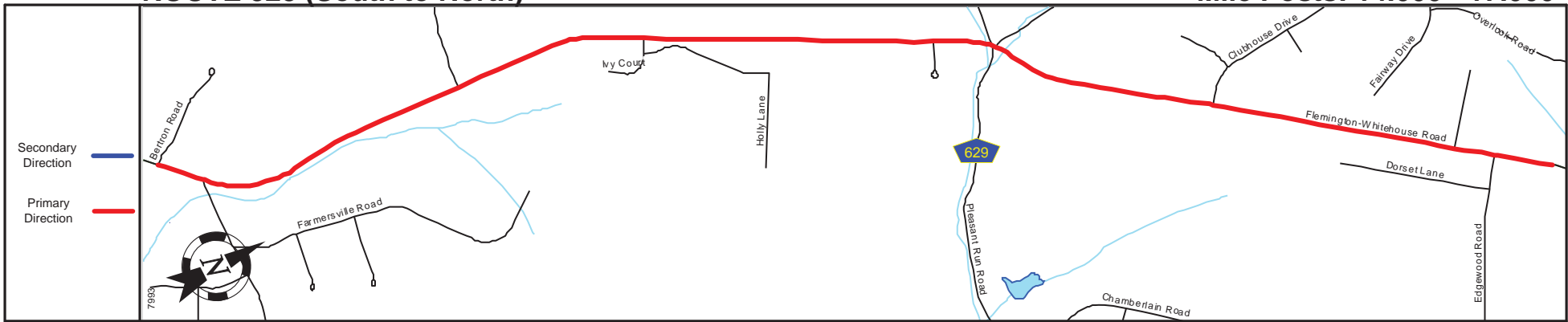
Street Name	Walter Foran Boulevard		River Road		Flemingbn-Whitehouse Road				
Jurisdiction	Municipal		County						
Functional Class			Urban Minor Arterial				Rural Minor Arterial		
Federal Aid - NHS Sy			STP						
Control Section									
Speed Limit	35		45		50				
Number of Lanes					2				
Med. Type					None				
Med. Width					0				
Pavement	34		28		24				
Shoulder	4	6	4	8	10	6	4		
Traffic Volume	7,603 (2013)						9,872 (2012)		
Traffic Sta. ID	13c005						1-4-414		
Structure No.			N/A		N/A		N/A		
Enlarged Views									

SRI = 0000523

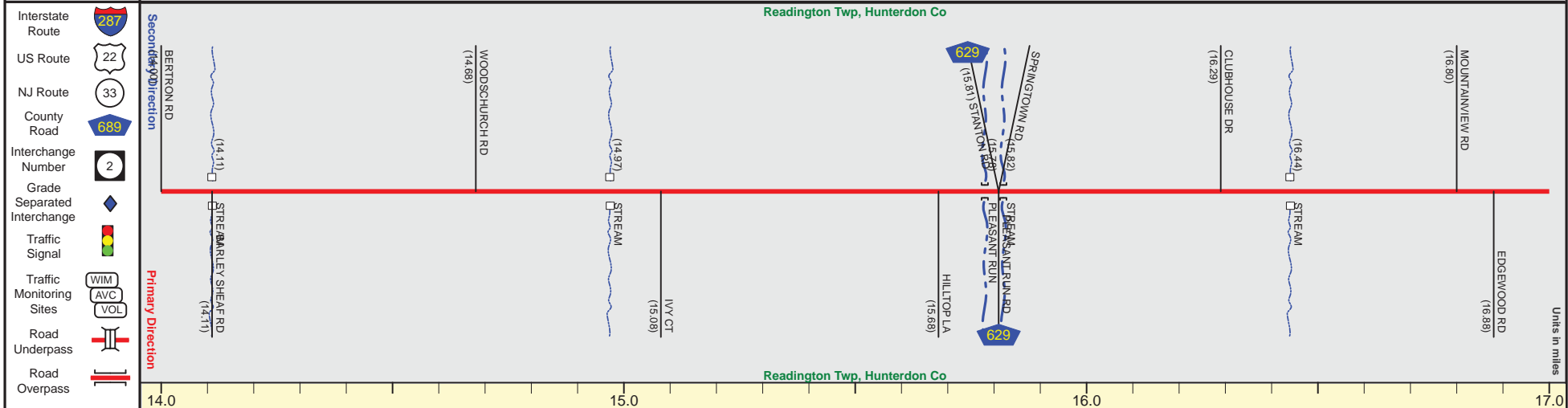
Date last inventoried: November 2012

ROUTE 523 (South to North)

Mile Posts: 14.000 - 17.000



Pavement	
Shoulder	
Number of Lanes	
Speed Limit	
Street Name	



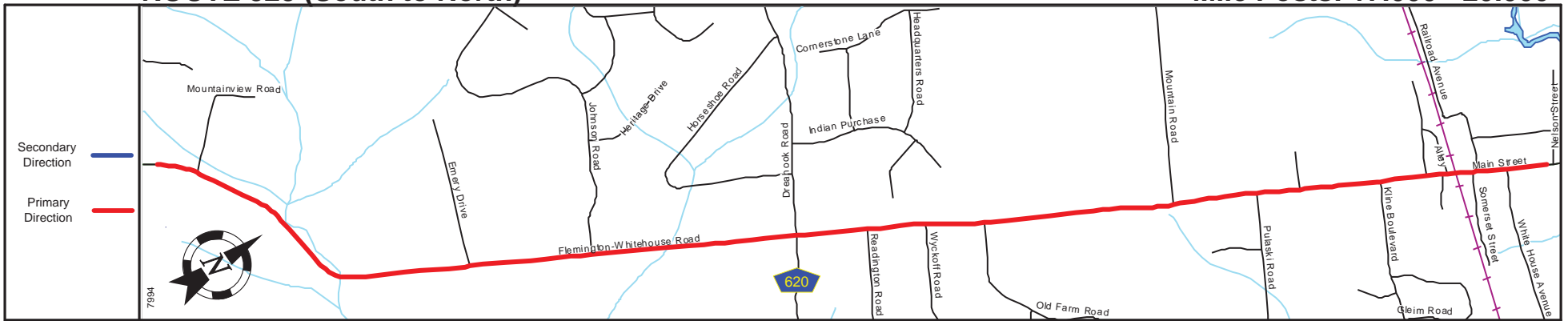
Street Name	Flemington-Whitehouse Road		
Jurisdiction	County		
Functional Class	Rural Minor Arterial		Urban Minor Arterial
Federal Aid - NHS Sy	STP		
Control Section			
Speed Limit	50		40
Number of Lanes	2		
Med. Type	None		
Med. Width	0		
Pavement	24		
Shoulder	4	2	4
Traffic Volume	9,872 (2012)	9,563 (2013)	10,232 (2012)
Traffic Sta. ID	1-4-414	13C005A	121099
Structure No.	N/A	N/A	N/A
Enlarged Views			

SRI = 0000523__

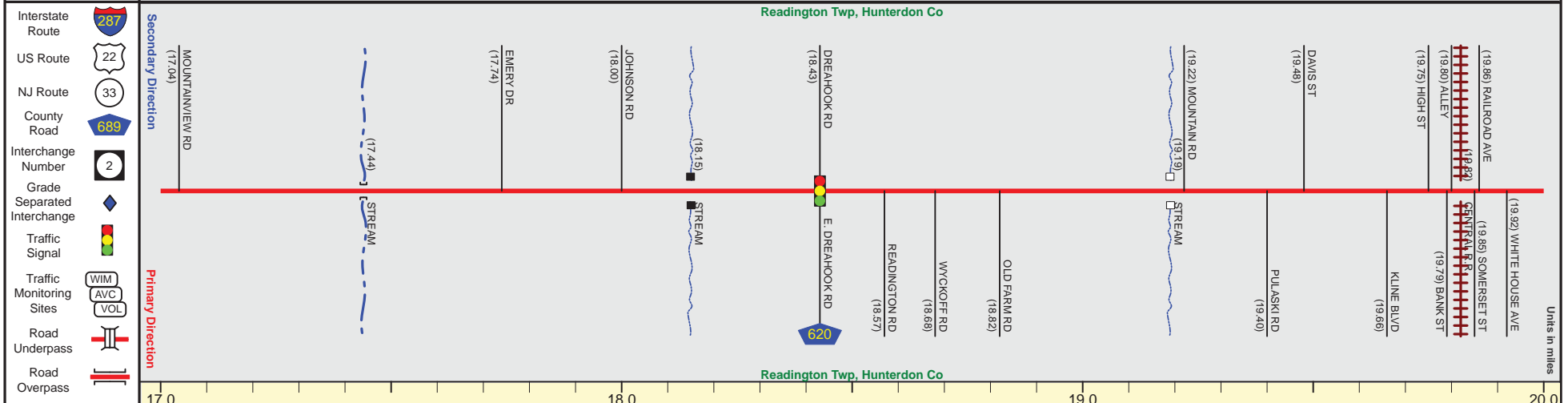
Date last inventoried: November 2012

ROUTE 523 (South to North)

Mile Posts: 17.000 - 20.000



Pavement	
Shoulder	
Number of Lanes	
Speed Limit	
Street Name	

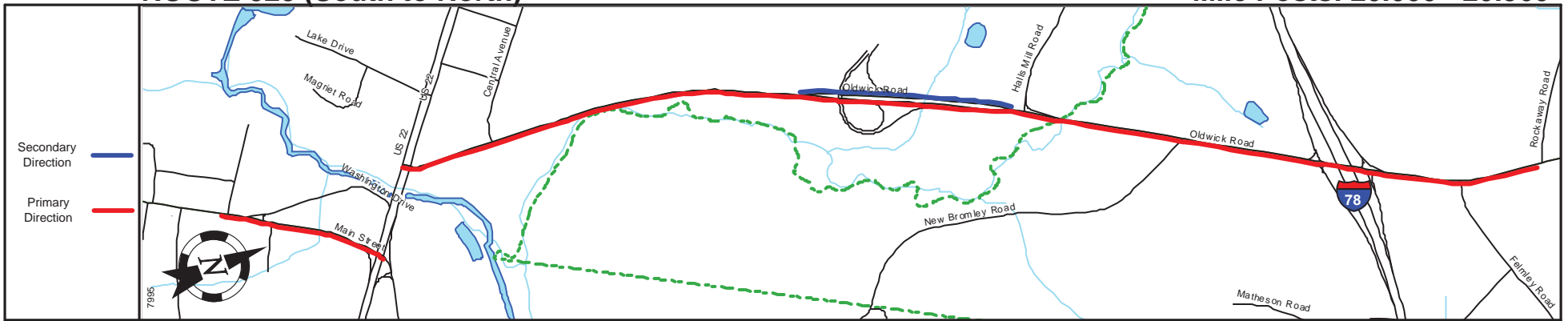


SRI = 0000523


Date last inventoried: November 2012

ROUTE 523 (South to North)

Mile Posts: 20.000 - 20.360



Pavement	
Shoulder	
Number of Lanes	
Speed Limit	
Street Name	



Street Name	Main Street	
Jurisdiction	County	
Functional Class	Urban Minor Arterial	
Federal Aid - NHS Sy	STP	
Control Section		
Speed Limit	25	
Number of Lanes	2	
Med. Type	None	
Med. Width	0	
Pavement	24	
Shoulder	8 + 2	
Traffic Volume		
Traffic Sta. ID		
Structure No.	N/A	
Enlarged Views		

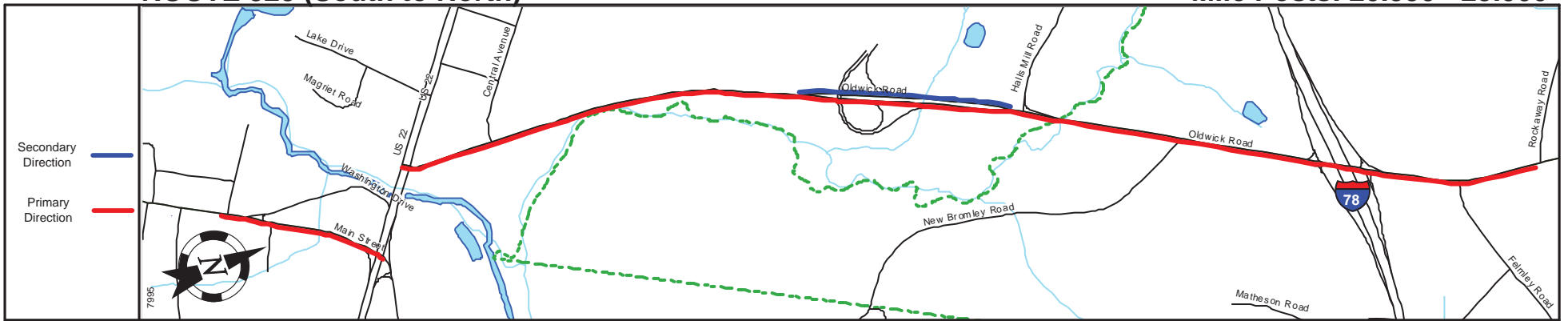
MP 20.36 = Begin Coinc. With US 22 MP 25.61
 MP 20.36-20.55 See US 22 MP 25.61-25.80

SRI = 0000523

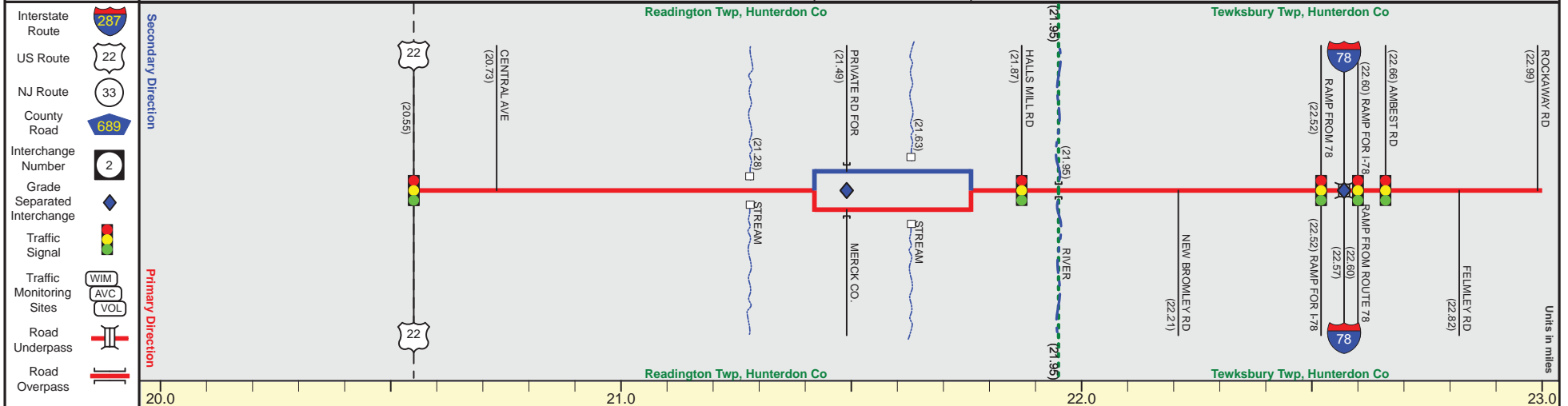
Date last inventoried: November 2012

ROUTE 523 (South to North)

Mile Posts: 20.550 - 23.000



Pavement	24
Shoulder	8
Number of Lanes	2
Speed Limit	50
Street Name	Oldwick Road



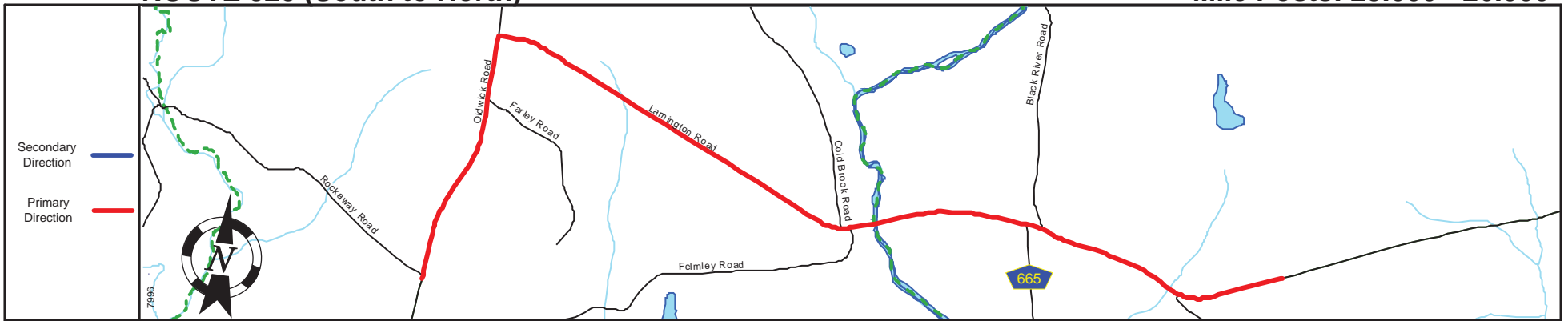
Street Name	Oldwick Road			
Jurisdiction	County			
Functional Class	Urban Minor Arterial		Urban Major Collector	Rural Major Collector
Federal Aid - NHS Sy	STP			
Control Section				
Speed Limit	50			
Number of Lanes	2			
Med. Type	None	Unprotected	None	
Med. Width	0	14	0	
Pavement	24			
Shoulder	4	14	6	
Traffic Volume	10,543 (2013)	14,094 (2012)		10,478 (2012)
Traffic Sta. ID	131D03	091D21		1-4-415
Structure No.	N/A	N/A	N/A	1018168,169
Enlarged Views				

SRI = 0000523

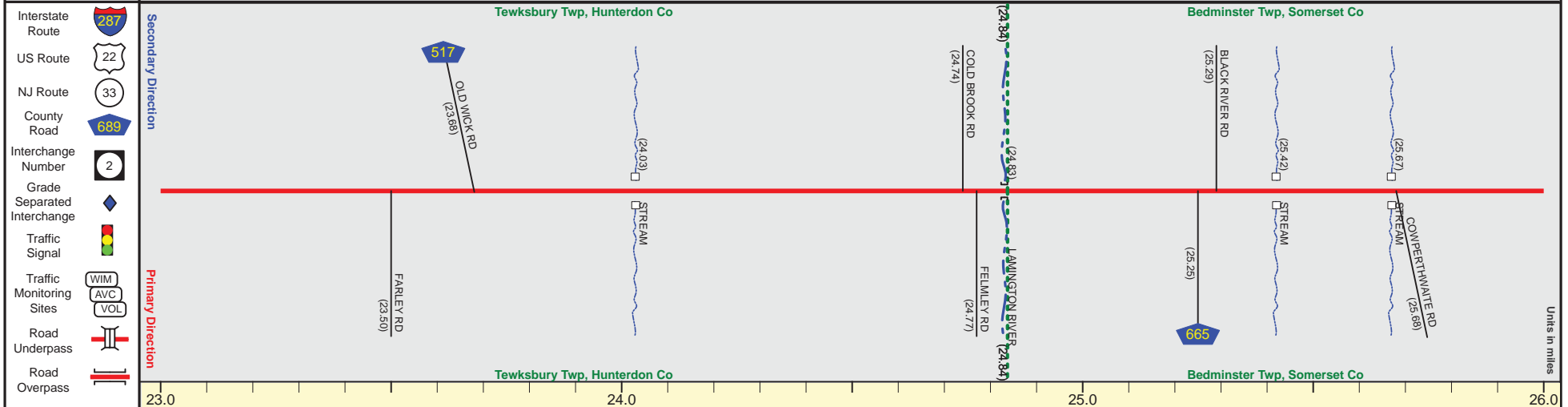
Date last inventoried: November 2012

ROUTE 523 (South to North)

Mile Posts: 23.000 - 26.000



Pavement	
Shoulder	
Number of Lanes	
Speed Limit	
Street Name	



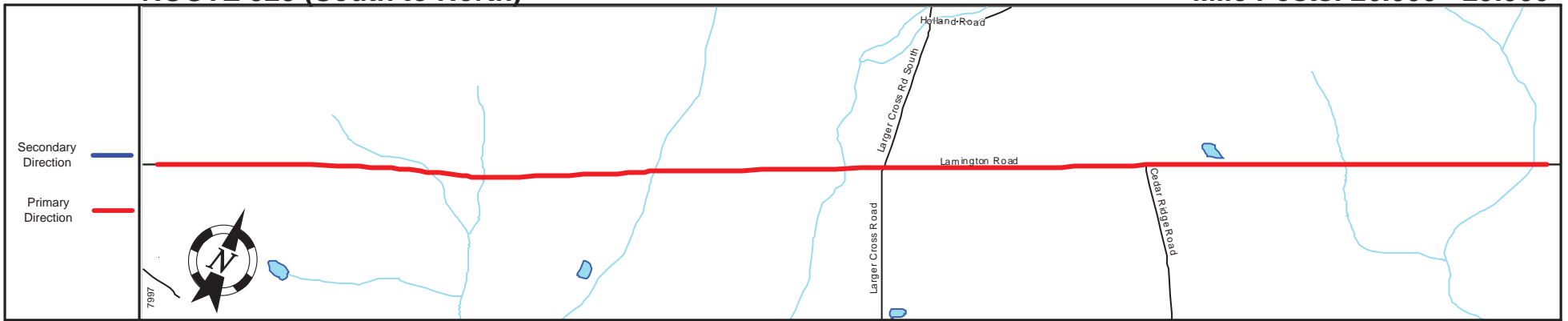
Street Name	Oldwick Road		Lamington Road	
Jurisdiction	Tewksbury Twp, Hunterdon Co		Bedminster Twp, Somerset Co	
Functional Class	Rural Major Collector			
Federal Aid - NHS Sy	STP			
Control Section				
Speed Limit	50		35	
Number of Lanes	2		2	
Med. Type	None			
Med. Width	0			
Pavement	24			
Shoulder	6		1	
Traffic Volume	10,478 (2012)	4,864 (2012)		
Traffic Sta. ID	1-4-415	1-5-414		
Structure No.	N/A		N/A	
Enlarged Views				

SRI = 0000523__

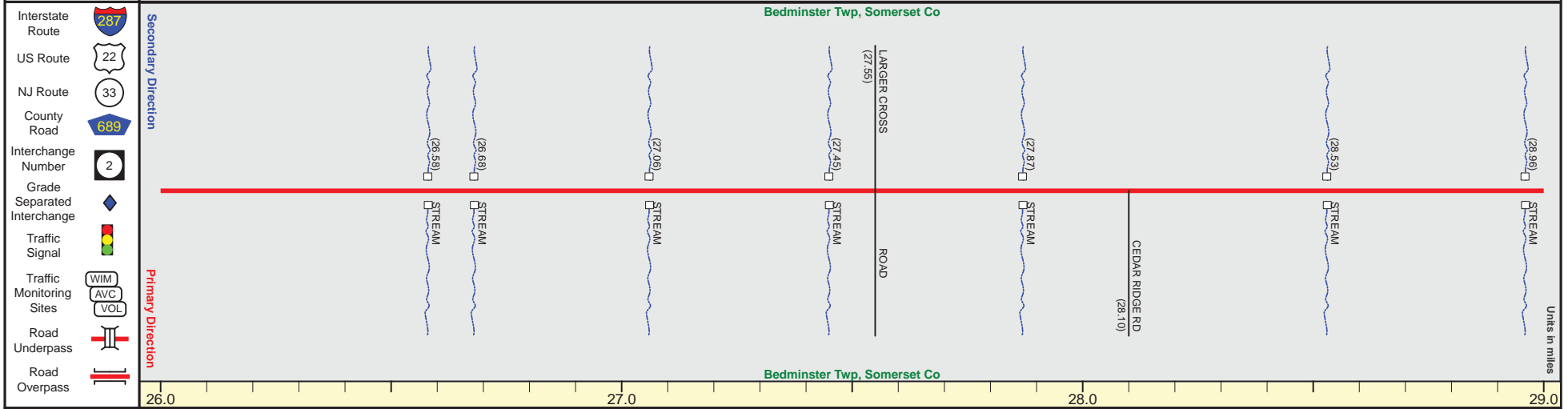
Date last inventoried: November 2012

ROUTE 523 (South to North)

Mile Posts: 26.000 - 29.000



Pavement	
Shoulder	
Number of Lanes	
Speed Limit	
Street Name	



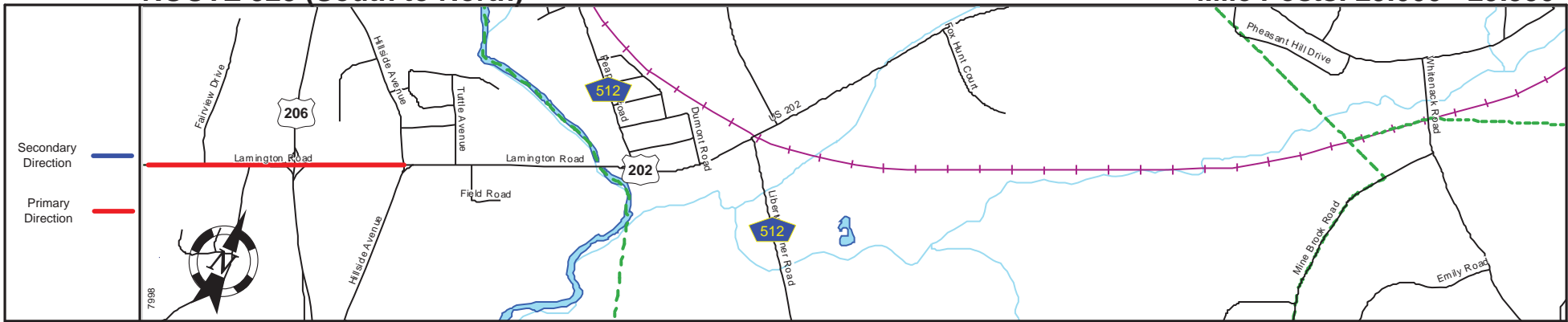
Street Name	Lamington Road	
Jurisdiction	County	
Functional Class	Rural Major Collector	
Federal Aid - NHS Sy	STP	
Control Section		
Speed Limit	50	35
Number of Lanes	2	
Med. Type	None	
Med. Width	0	
Pavement	24	
Shoulder	1	
Traffic Volume		
Traffic Sta. ID		
Structure No.	N/A	N/A
Enlarged Views		

SRI = 0000523__

Date last inventoried: November 2012

ROUTE 523 (South to North)

Mile Posts: 29.000 - 29.550



Pavement	
Shoulder	
Number of Lanes	
Speed Limit	
Street Name	



Street Name	Lamington Road	
Jurisdiction	County	
Functional Class	Rural Major Collector	Urban Major Collector
Federal Aid - NHS Sy	STP	
Control Section	End Rt. 523 MP=29.55	
Speed Limit	35	
Number of Lanes	2	
Med. Type	None	
Med. Width	0	
Pavement	24	32
Shoulder	1	0
Traffic Volume	5,375 (2012)	
Traffic Sta. ID	091801	
Structure No.		
Enlarged Views		

SRI = 0000523

Date last inventoried: November 2012