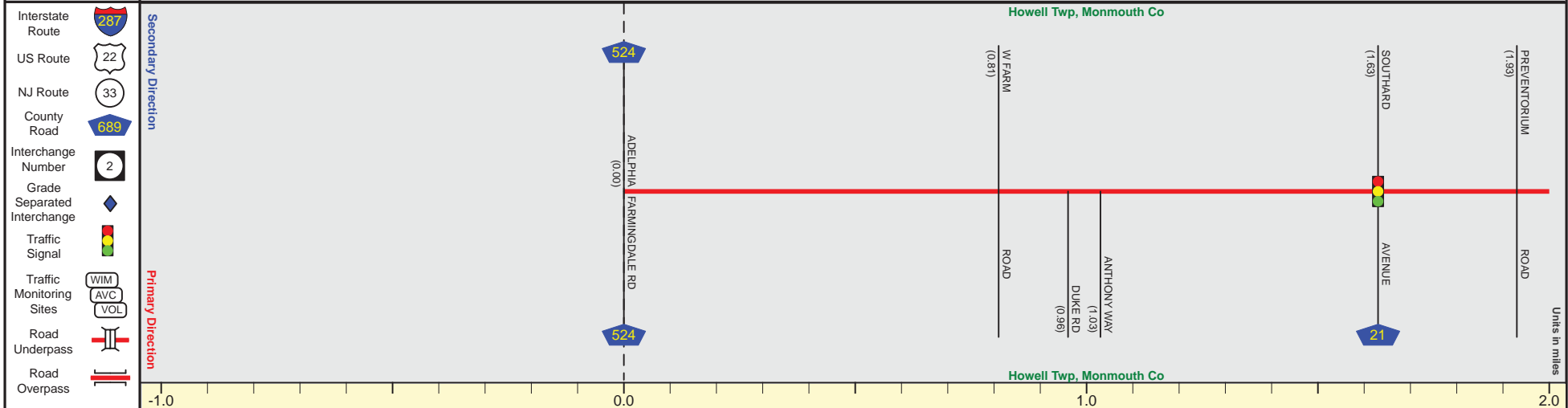


ROUTE 524 ALTERNATE (West to East)

Mile Posts: 0.000 - 2.000



Pavement	
Shoulder	
Number of Lanes	
Speed Limit	
Street Name	



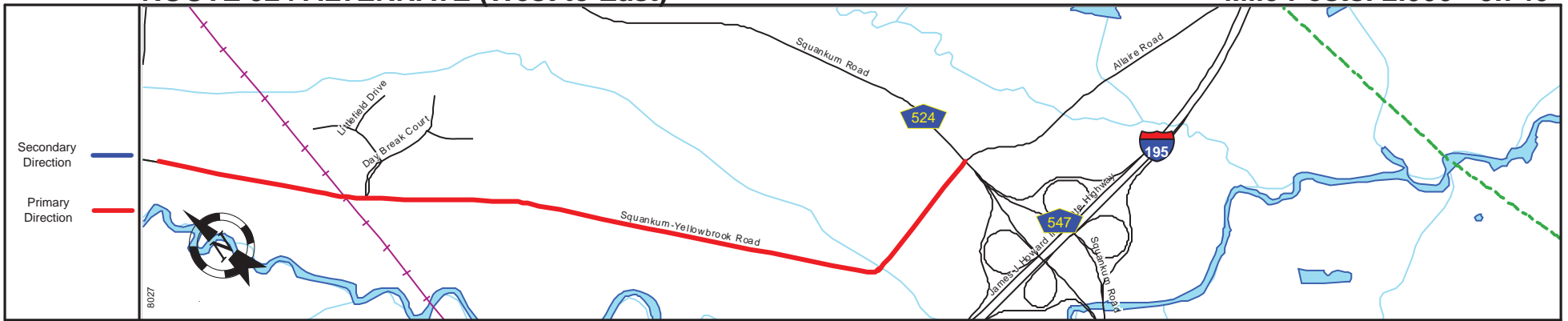
Street Name	Squankum-Yellowbrook Road			
Jurisdiction	County			
Functional Class	Urban Major Collector			
Federal Aid - NHS Sy	STP			
Control Section	Begin Rt. 524 Alternate MP=0.00			
Speed Limit	45			
Number of Lanes	2			
Med. Type	None			
Med. Width	0			
Pavement	26	24		
Shoulder	6	2	6	2
Traffic Volume				
Traffic Sta. ID				
Structure No.				
Enlarged Views				

SRI = 0000524A_

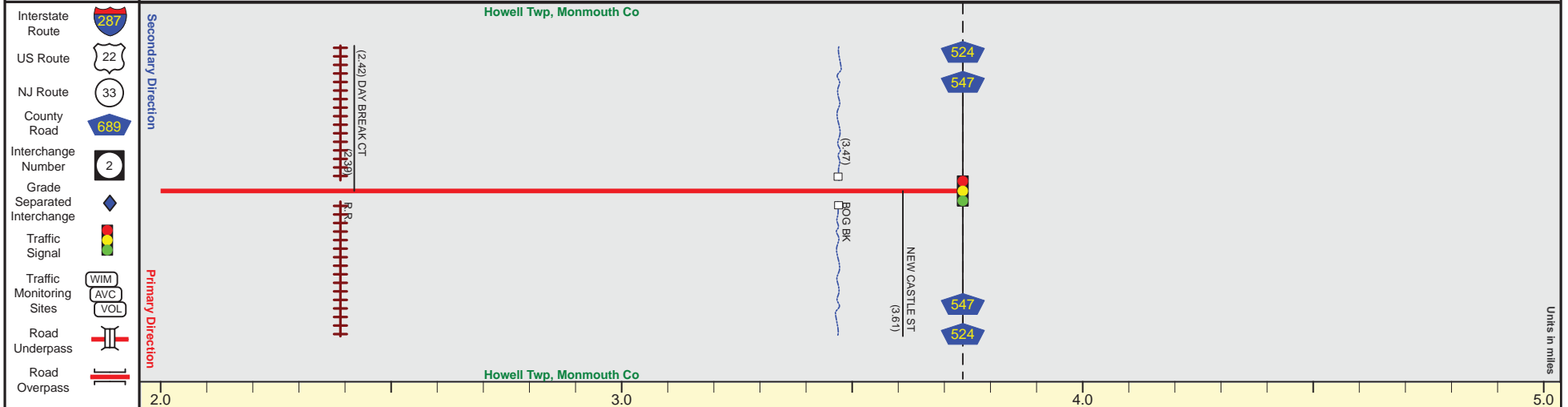
Date last inventoried: November 2012

ROUTE 524 ALTERNATE (West to East)

Mile Posts: 2.000 - 3.740



Pavement	
Shoulder	
Number of Lanes	
Speed Limit	
Street Name	



Street Name	Squankum-Yellowbrook Road	
Jurisdiction	County	
Functional Class	Urban Major Collector	
Federal Aid - NHS Sy	STP	
Control Section		End Rt. 524 Alternate MF=3.74
Speed Limit	45	
Number of Lanes	2	
Med. Type	None	
Med. Width	0	
Pavement	24	
Shoulder	2	
Traffic Volume		
Traffic Sta. ID		
Structure No.	N/A	
Enlarged Views		

SRI = 0000524A_

Date last inventoried: November 2012