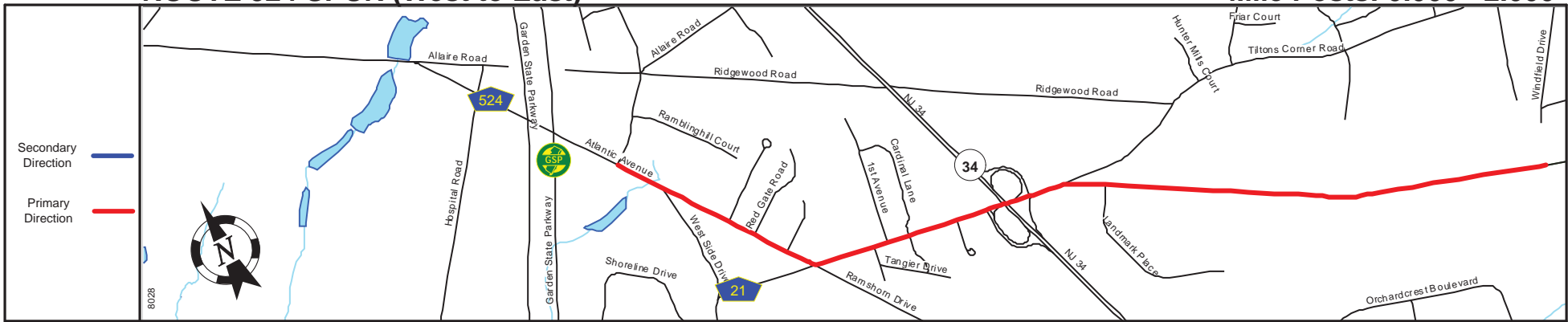
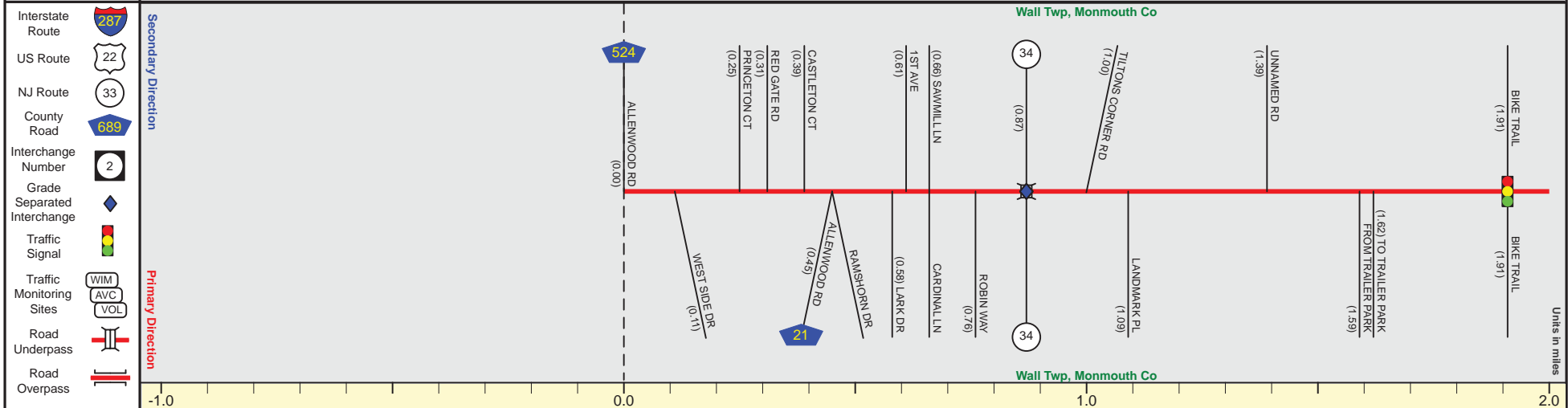


ROUTE 524 SPUR (West to East)

Mile Posts: 0.000 - 2.000



Pavement	
Shoulder	
Number of Lanes	
Speed Limit	
Street Name	



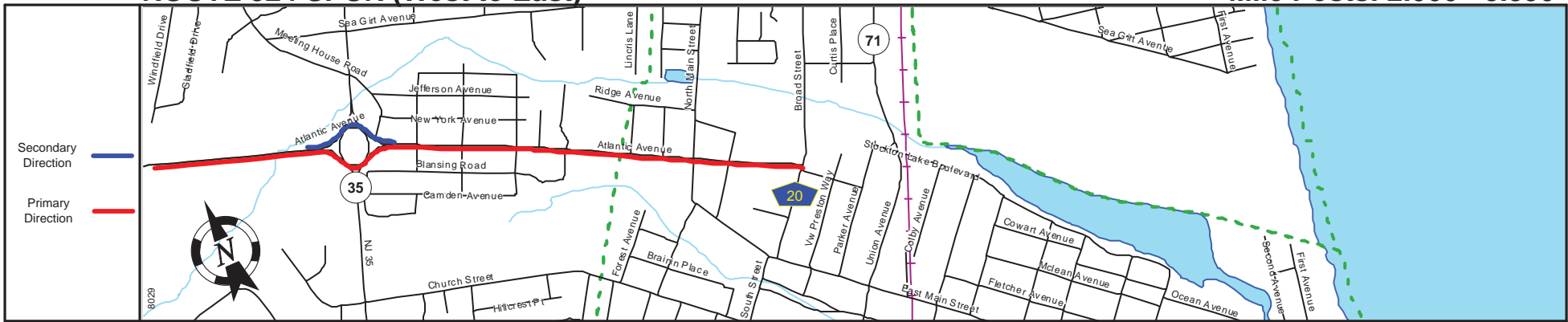
Street Name	Atlantic Avenue
Jurisdiction	County
Functional Class	Urban Minor Arterial
Federal Aid - NHS Sy	STP
Control Section	
Speed Limit	40 + 45
Number of Lanes	2
Med. Type	None
Med. Width	0
Pavement	24
Shoulder	2 + 8
Traffic Volume	15,485 (2010)
Traffic Sta. ID	6-4-478
Structure No.	1307151
Enlarged Views	

SRI = 0000524S_

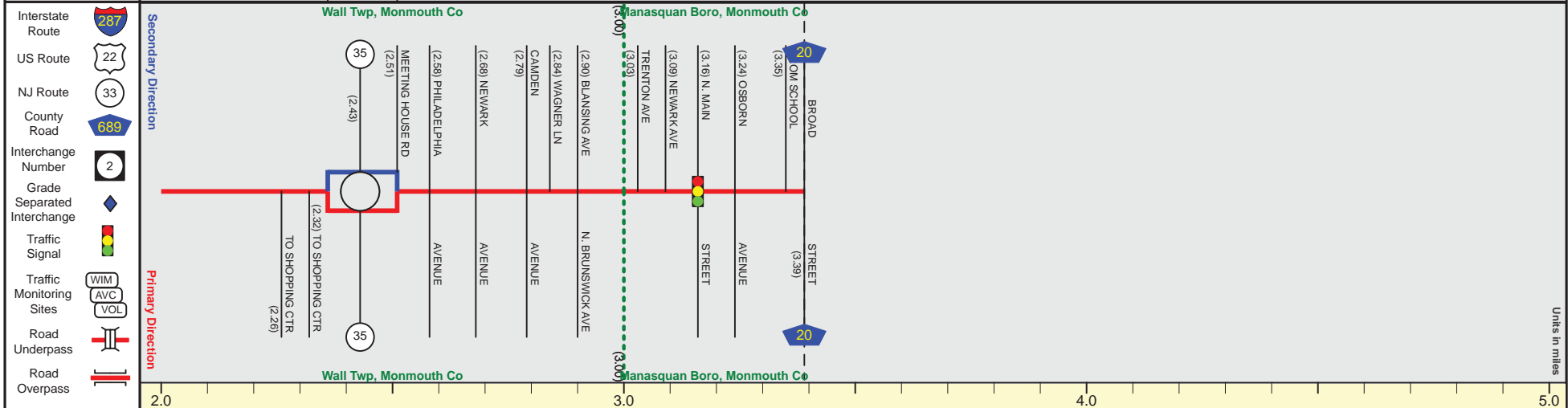
Date last inventoried: October 2012

ROUTE 524 SPUR (West to East)

Mile Posts: 2.000 - 3.390



Pavement	30
Shoulder	0
Number of Lanes	1
Speed Limit	45
Street Name	Atlantic Avenue



Street Name	Atlantic Avenue		
Jurisdiction	County		
Functional Class	Urban Minor Arterial		
Federal Aid - NHS Sy	STP		
Control Section	End Rt 524 Spur MP=3.39		
Speed Limit	45	35	
Number of Lanes	2	1	2
Med. Type	None	Curbed	None
Med. Width	0	VAR	0
Pavement	24	30	32
Shoulder	8		0
Traffic Volume			9,673 (2012) 8,920 (2012)
Traffic Sta. ID			091318 091318
Structure No.			
Enlarged Views			

SRI = 0000524S_

Date last inventoried: October 2012