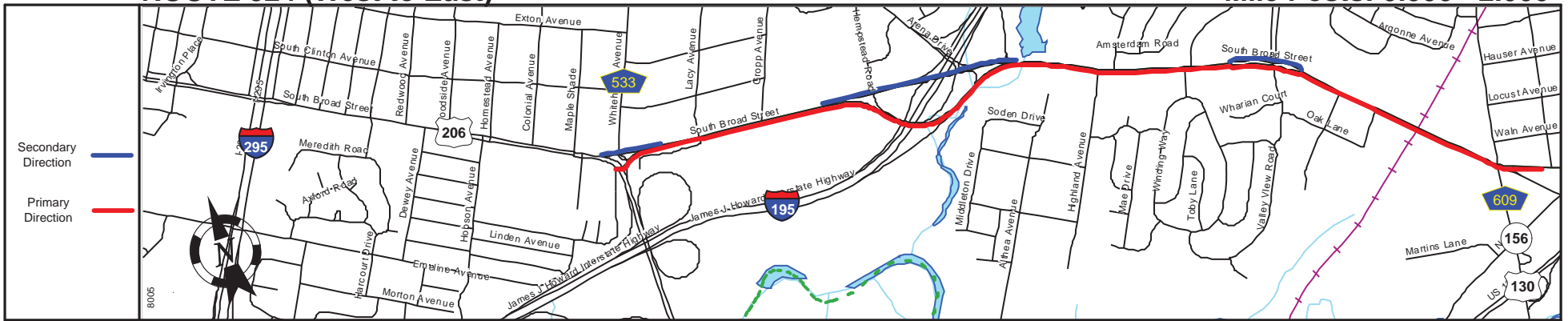
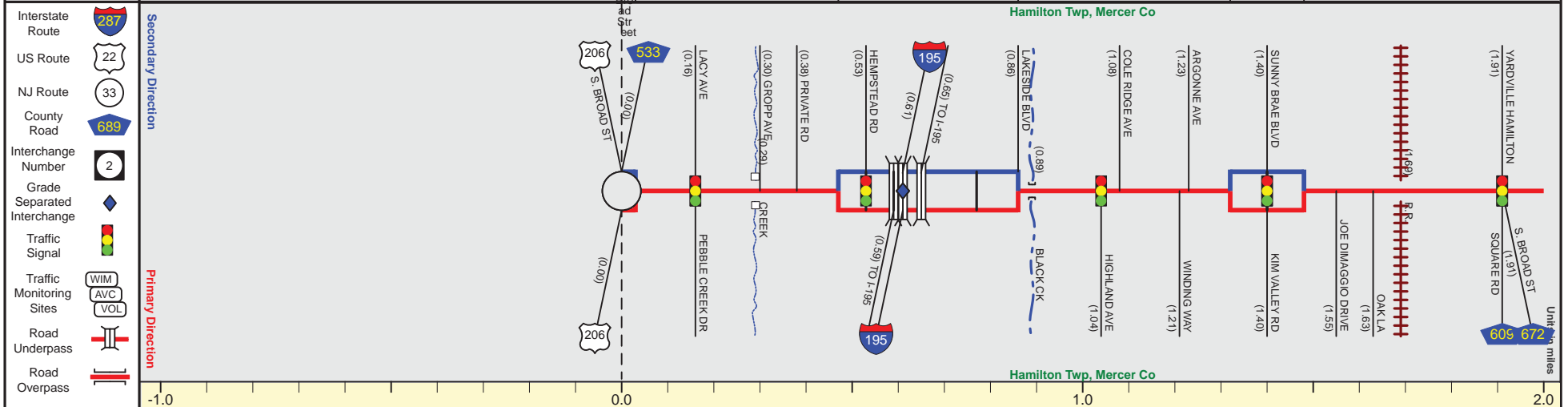


ROUTE 524 (West to East)

Mile Posts: 0.000 - 2.000



Pavement	26	24	24
Shoulder	0	0	0
Number of Lanes	1	2	2
Speed Limit	46	40	35
Street Name		South Broad Street	South Broad Street



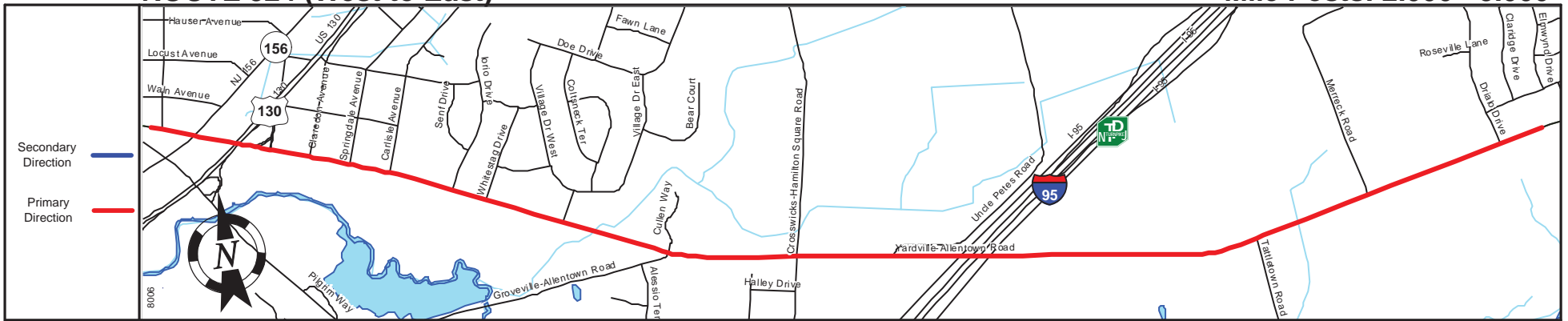
Street Name	N.J.D.O.T. County		N.J.D.O.T. County		South Broad Street	Yardville-Allentown Road
Jurisdiction	County		County		County	County
Functional Class	Urban Principal Arterial		Urban Principal Arterial		Urban Principal Arterial	Urban Minor Arterial
Federal Aid - NHS Sy	NHS		NHS		NHS	STP
Control Section	Begin Rt. 524 MF=0.00					
Speed Limit	40		40		35	35
Number of Lanes	2		1		2	3
Med. Type	None		Curbed		None	Curbed
Med. Width	0		VAR		0	VAR
Pavement	48		14		24	40
Shoulder	0		10			0
Traffic Volume					17,440 (2014)	11,043 (2012)
Traffic Sta. ID					5-7428	5-4407
Structure No.	N/A		1134171, 172 1134153, 155, 1134174		1116150	
Enlarged Views						

SRI = 0000524__

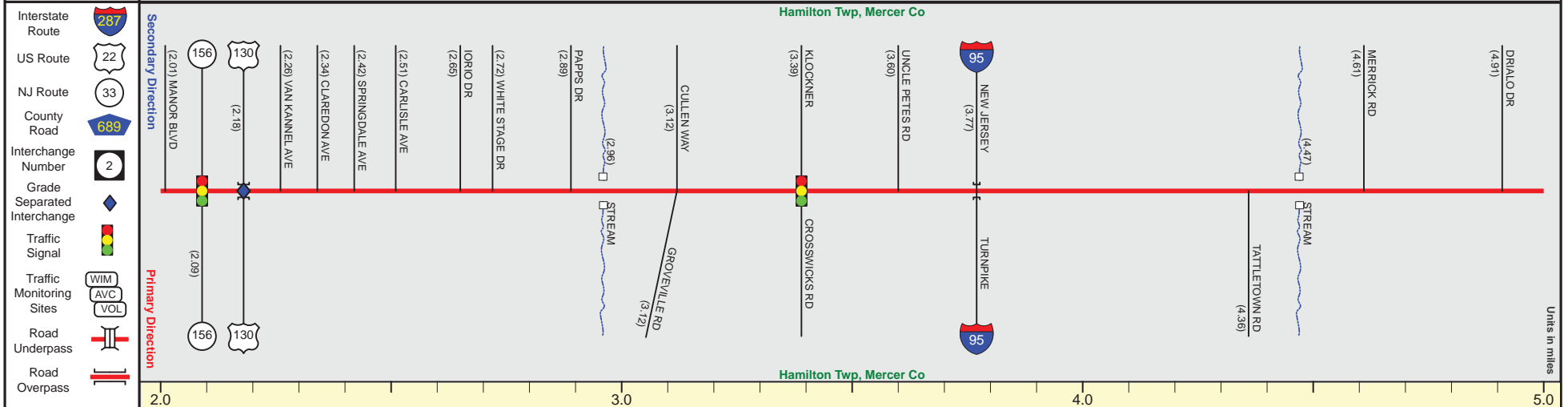
Date last inventoried: November 2012

ROUTE 524 (West to East)

Mile Posts: 2.000 - 5.000



Pavement	
Shoulder	
Number of Lanes	
Speed Limit	
Street Name	



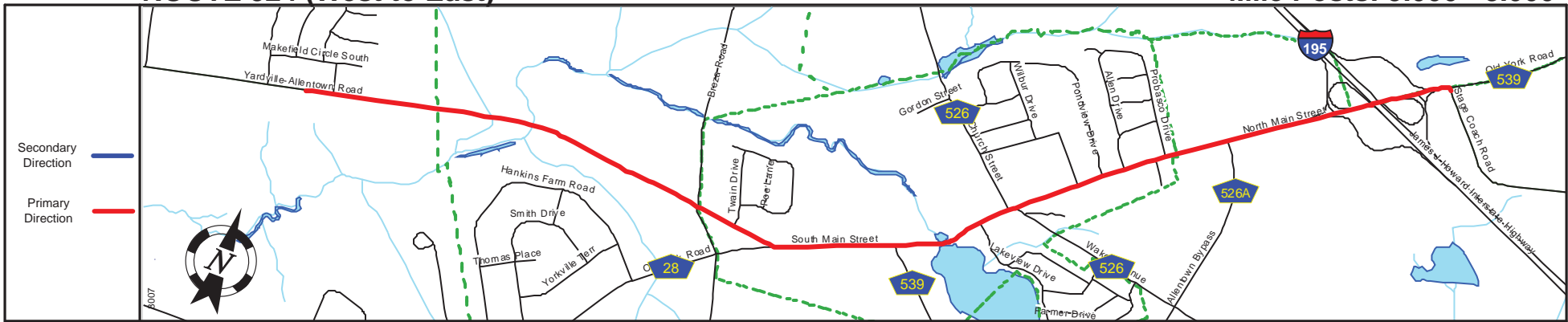
Street Name	Yardville-Allentown Road				
Jurisdiction	County				
Functional Class	Urban Minor Arterial				
Federal Aid - NHS Sy	STP				
Control Section					
Speed Limit	35		40		50
Number of Lanes			2		
Med. Type	None				
Med. Width	0				
Pavement	40	24		32	
Shoulder	0	2	10	2	1
Traffic Volume	11,043 (2012)	5,722 (2011)		9,061 (2013)	6,835 (2013) 4,729 (2011)
Traffic Sta. ID	5-4-407	5-5-405		5-4-434	13q26 5-4-401
Structure No.	1122156	N/A		58,10	N/A
Enlarged Views					

SRI = 0000524__

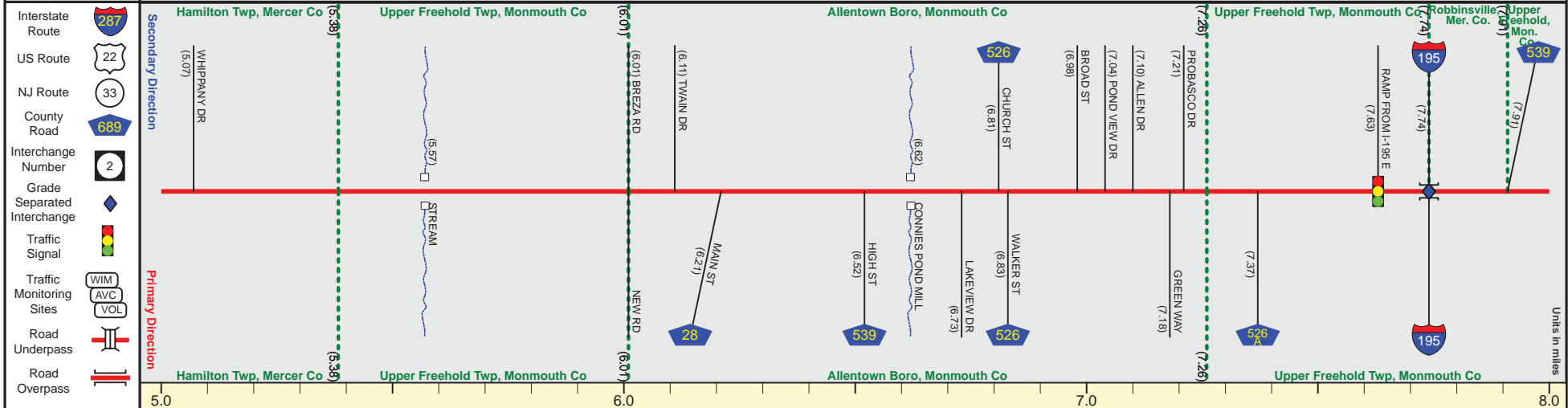
Date last inventoried: November 2012

ROUTE 524 (West to East)

Mile Posts: 5.000 - 8.000



Pavement	
Shoulder	
Number of Lanes	
Speed Limit	
Street Name	



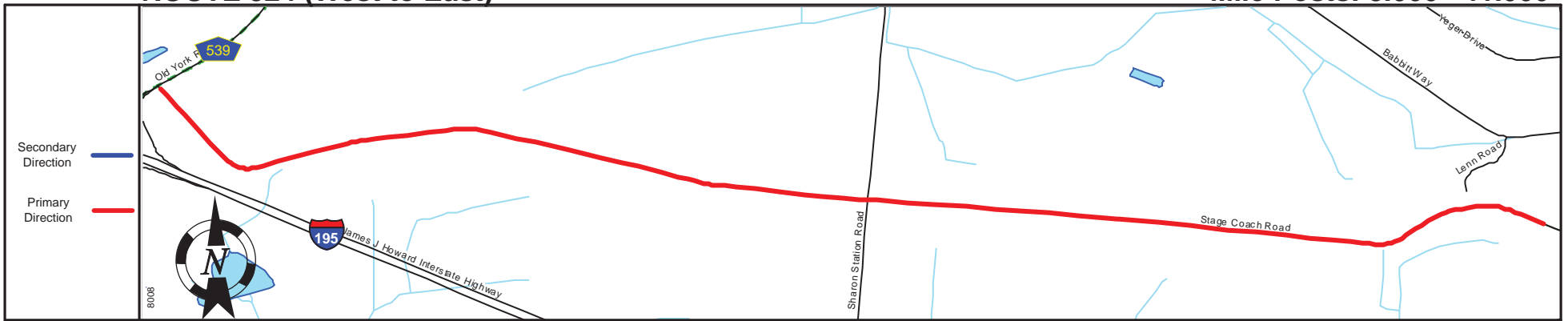
Street Name	Yardville-Allentown Road		South Main Street		North Main Street		Stage Coach Road
Jurisdiction	Hamilton Twp, Mercer Co		Upper Freehold Twp, Monmouth Co		Allentown Boro, Monmouth Co		Upper Freehold, Monmouth Co
Functional Class	Urban Minor Arterial		Urban Major Collector		Rural Major Collector		
Federal Aid - NHS Sy	STP						
Control Section							
Speed Limit	50	45	30	45			
Number of Lanes	2						
Med. Type	None						
Med. Width	0						
Pavement	32		36		60		36
Shoulder	1	8	2	0	4	14	4
Traffic Volume	9,244 (2013)				11,342 (2012)		
Traffic Sta. ID	131305				091227		
Structure No.	N/A		N/A		1330150		
Enlarged Views							

SRI = 0000524__

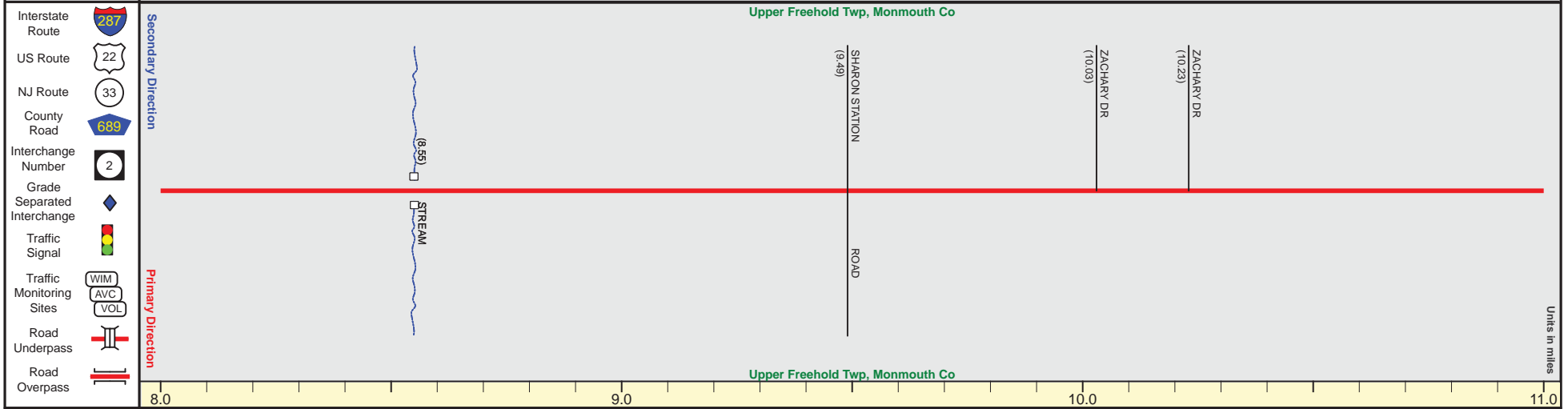
Date last inventoried: November 2012

ROUTE 524 (West to East)

Mile Posts: 8.000 - 11.000



Pavement	
Shoulder	
Number of Lanes	
Speed Limit	
Street Name	



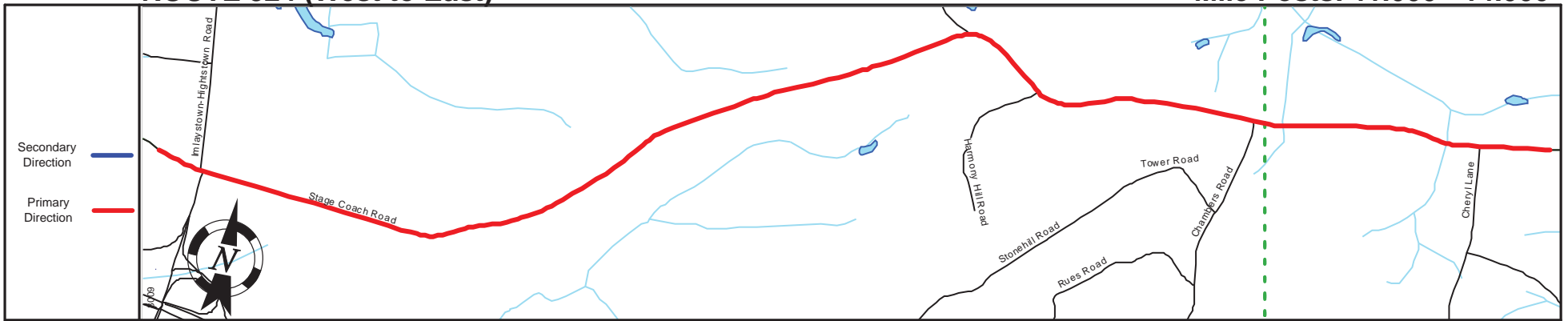
Street Name	Stage Coach Road	
Jurisdiction	County	
Functional Class	Rural Major Collector	
Federal Aid - NHS Sy	STP	
Control Section		
Speed Limit	45	50
Number of Lanes	2	
Med. Type	None	
Med. Width	0	
Pavement	24	
Shoulder	4	
Traffic Volume	1,226 (2013)	
Traffic Sta. ID	13Q027	
Structure No.	N/A	
Enlarged Views		

SRI = 0000524__

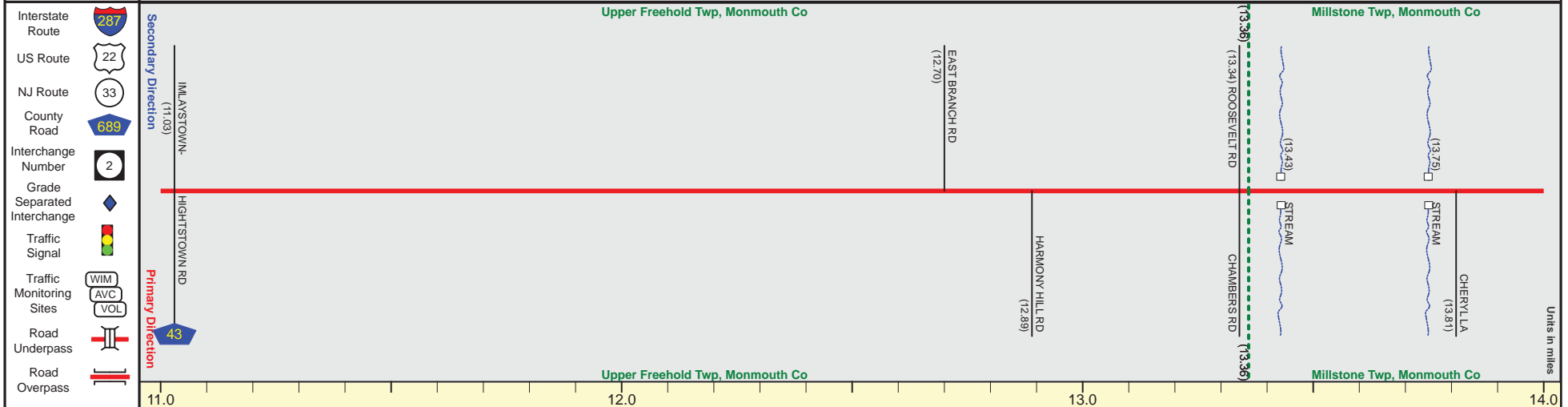
Date last inventoried: November 2012

ROUTE 524 (West to East)

Mile Posts: 11.000 - 14.000



Pavement	
Shoulder	
Number of Lanes	
Speed Limit	
Street Name	



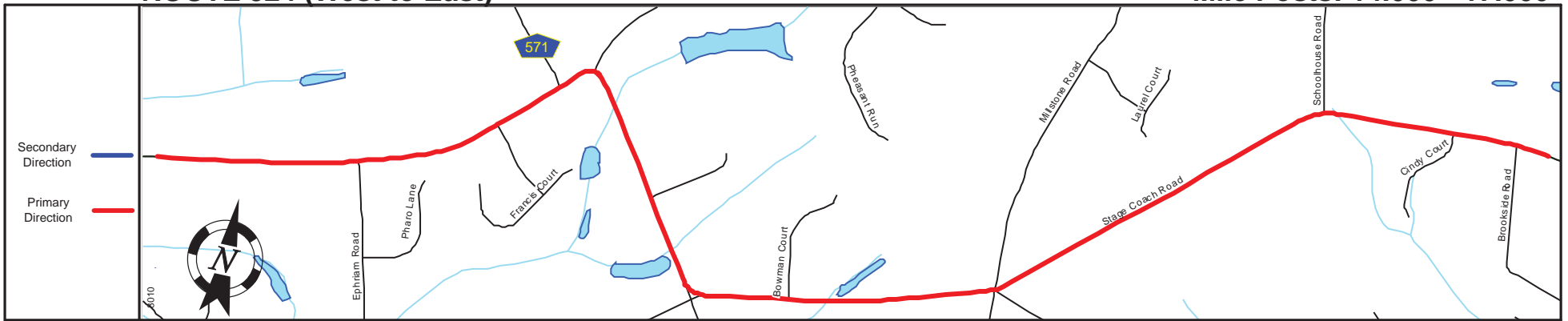
Street Name	Stage Coach Road	
Jurisdiction	County	
Functional Class	Rural Major Collector	
Federal Aid - NHS Sy	STP	
Control Section		
Speed Limit	50	
Number of Lanes	2	
Med. Type	None	
Med. Width	0	
Pavement	24	
Shoulder	4	2
Traffic Volume	2,566 (2012)	
Traffic Sta. ID	091224	
Structure No.	N/A	N/A
Enlarged Views		

SRI = 0000524__

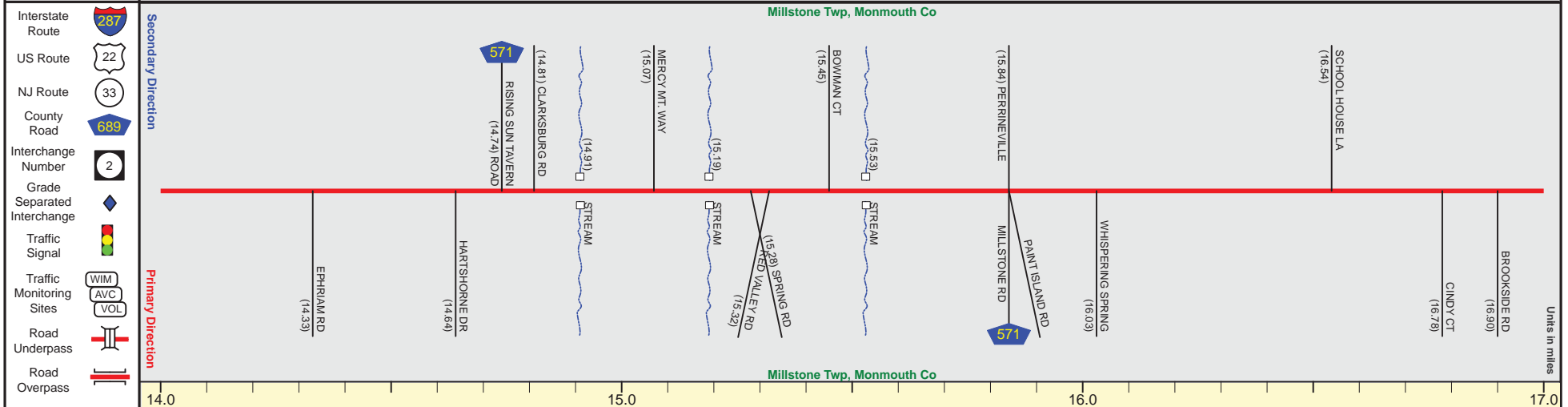
Date last inventoried: November 2012

ROUTE 524 (West to East)

Mile Posts: 14.000 - 17.000



Pavement	
Shoulder	
Number of Lanes	
Speed Limit	
Street Name	



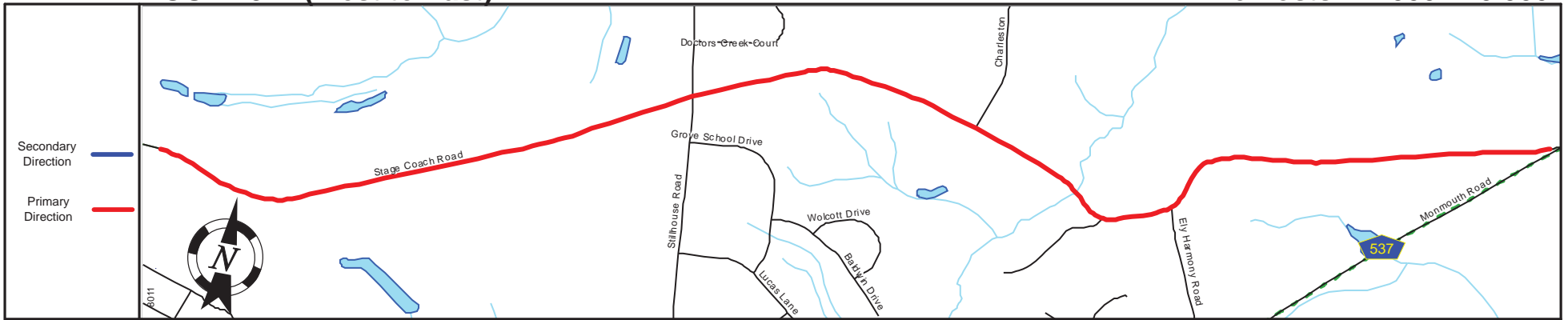
Street Name	Stage Coach Road			
Jurisdiction	County			
Functional Class	Rural Major Collector	Urban Major Collector	Rural Major Collector	Urban Major Collector
Federal Aid - NHS Sy		or	STP	
Control Section				
Speed Limit	50	+	40	+
Number of Lanes			2	
Med. Type			None	
Med. Width			0	
Pavement			24	
Shoulder	4	+		1
Traffic Volume				
Traffic Sta. ID				
Structure No.		N/A	N/A	N/A
Enlarged Views				

SRI = 0000524__

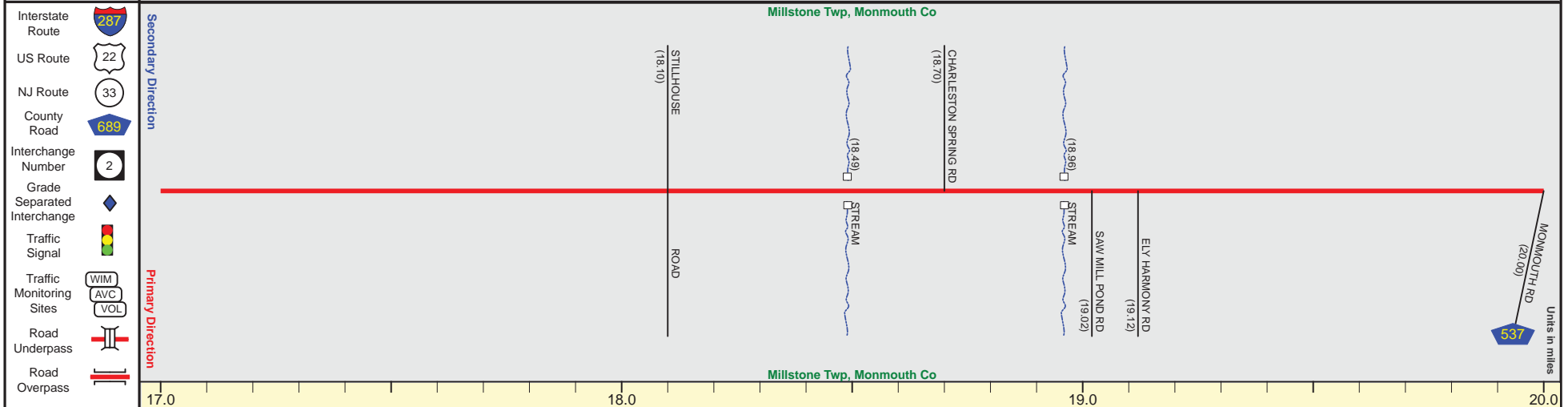
Date last inventoried: November 2012

ROUTE 524 (West to East)

Mile Posts: 17.000 - 20.000



Pavement	
Shoulder	
Number of Lanes	
Speed Limit	
Street Name	



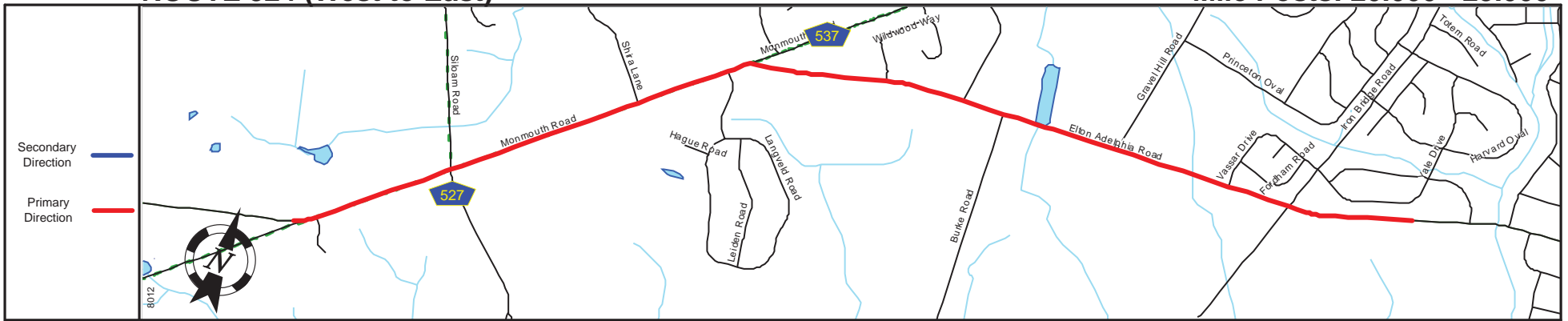
Street Name	Stage Coach Road	
Jurisdiction	County	
Functional Class	Urban Major Collector	Rural Major Collector
Federal Aid - NHS Sy	STP	
Control Section		
Speed Limit	50	
Number of Lanes	2	
Med. Type	None	
Med. Width	0	
Pavement	24	
Shoulder	1	2
Traffic Volume	2,132 (2011)	
Traffic Sta. ID	6-8,438	
Structure No.	N/A	N/A
Enlarged Views		

SRI = 0000524__

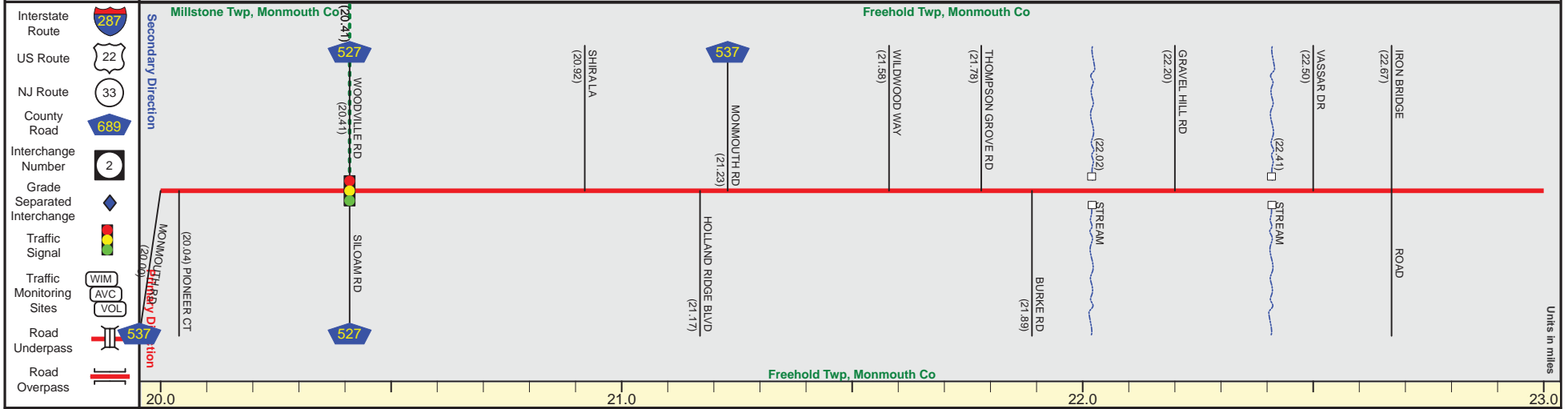
Date last inventoried: November 2012

ROUTE 524 (West to East)

Mile Posts: 20.000 - 23.000



Pavement	
Shoulder	
Number of Lanes	
Speed Limit	
Street Name	



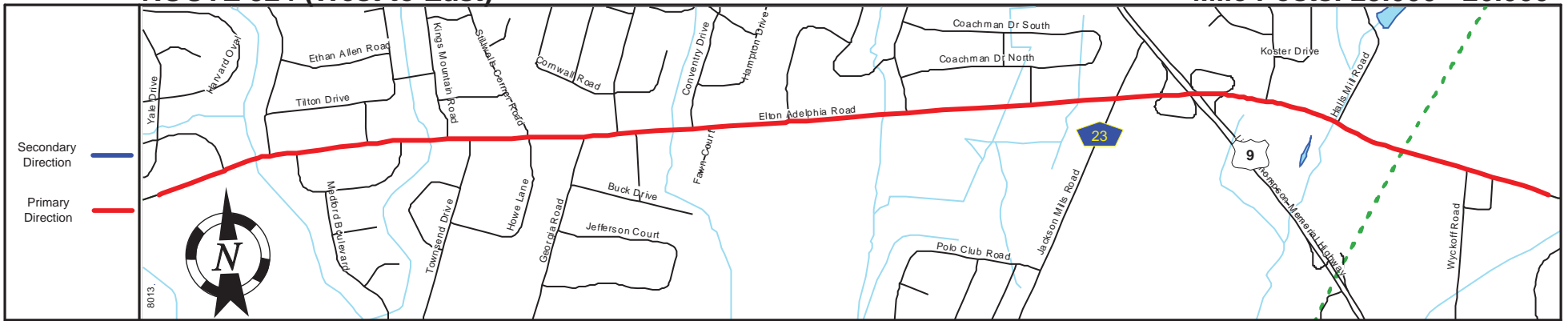
Street Name	Monmouth Road		Elton Adelphia Road	
Jurisdiction			County	
Functional Class	Rural Minor Arterial		Urban Minor Arterial	
Federal Aid - NHS Sy			STP	
Control Section				
Speed Limit			50	
Number of Lanes			2	
Med. Type			None	
Med. Width			0	
Pavement			26	
Shoulder	2	6	4	8
Traffic Volume	17,541 (2013)	19,257 (2013)	3,610 (2012)	
Traffic Sta. ID	131306	131307	091313	
Structure No.			N/A	N/A
Enlarged Views				

SRI = 0000524__

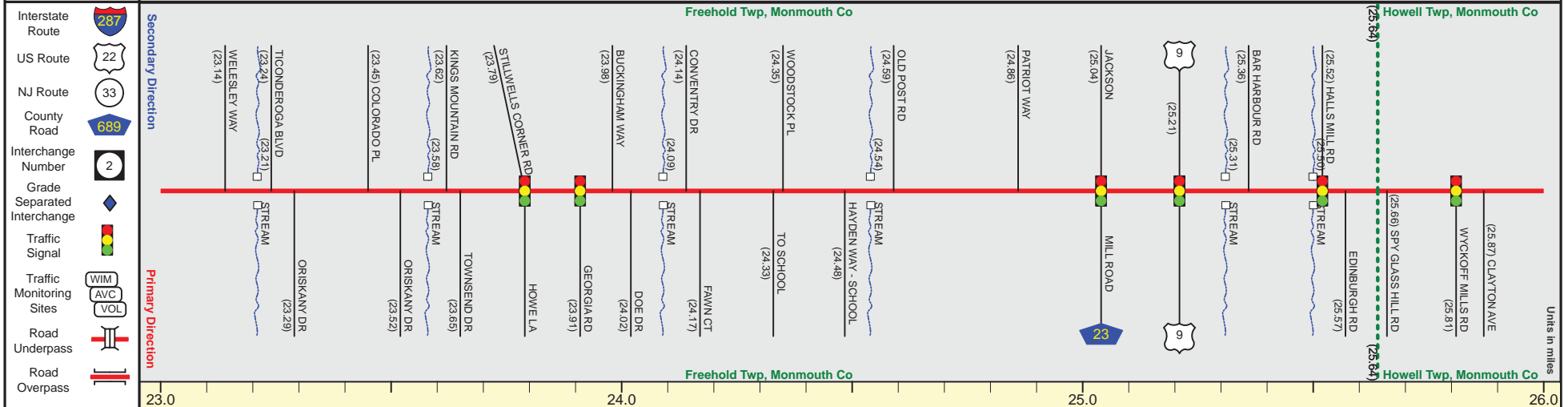
Date last inventoried: November 2012

ROUTE 524 (West to East)

Mile Posts: 23.000 - 26.000



Pavement	
Shoulder	
Number of Lanes	
Speed Limit	
Street Name	

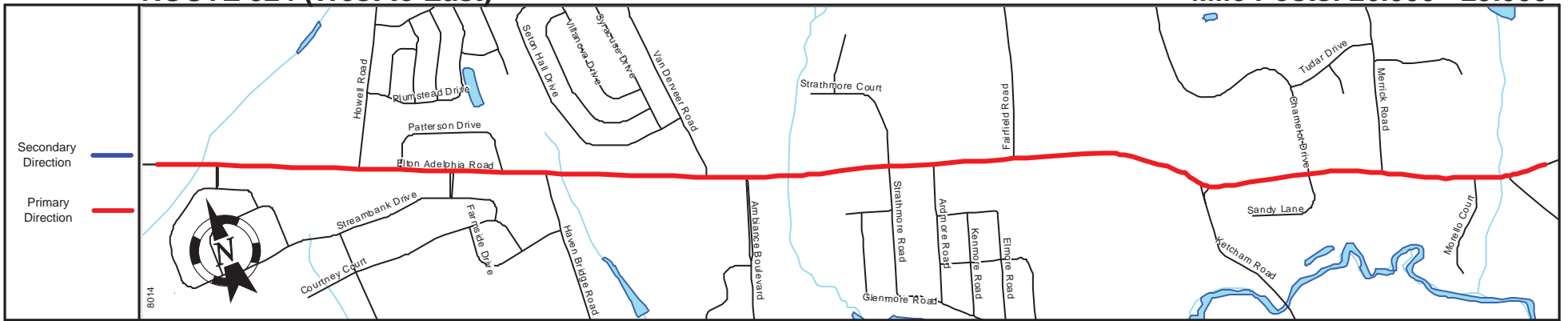


SRI = 0000524__

Date last inventoried: November 2012

ROUTE 524 (West to East)

Mile Posts: 26.000 - 29.000



Pavement	
Shoulder	
Number of Lanes	
Speed Limit	
Street Name	

Interstate Route		
US Route		
NJ Route		
County Road		
Interchange Number		
Grade Separated Interchange		
Traffic Signal		
Traffic Monitoring Sites		
Road Underpass		
Road Overpass		

Howell Twp, Monmouth Co

Secondary Direction

Primary Direction

26.0 27.0 28.0 29.0

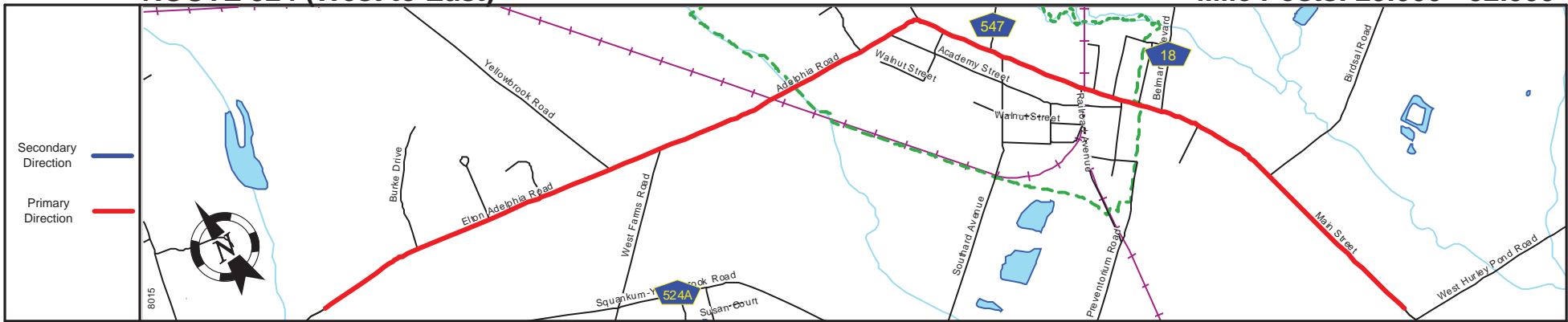
Street Name	Elton Adelphia Road	
Jurisdiction	County	
Functional Class	Urban Major Collector	
Federal Aid - NHS Sy	STP	
Control Section		
Speed Limit	40	45
Number of Lanes	2	
Med. Type	None	
Med. Width	0	
Pavement	24	
Shoulder	4	
Traffic Volume	8,317 (2012)	
Traffic Sta. ID	091315	
Structure No.	N/A	N/A
Enlarged Views	N/A	N/A

SRI = 0000524__

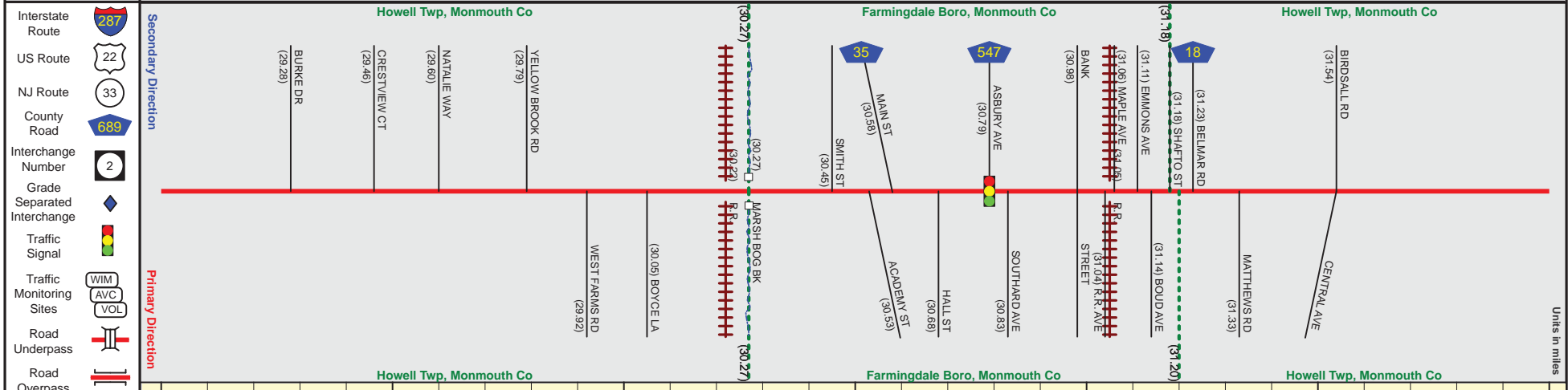
Date last inventoried: November 2012

ROUTE 524 (West to East)

Mile Posts: 29.000 - 32.000



Pavement	
Shoulder	
Number of Lanes	
Speed Limit	
Street Name	



Street Name	Elton Adelphia Road	Adelpbia Road	Main Street
Jurisdiction	County		
Functional Class	Urban Major Collector		
Federal Aid - NHS Sy	STP		
Control Section			
Speed Limit	45	35	45
Number of Lanes		2	
Med. Type		None	
Med. Width		0	
Pavement	24		26
Shoulder	4	2	6
Traffic Volume		8,321 (2012)	
Traffic Sta. ID		091312	
Structure No.		N/A	
Enlarged Views			

SRI = 0000524__

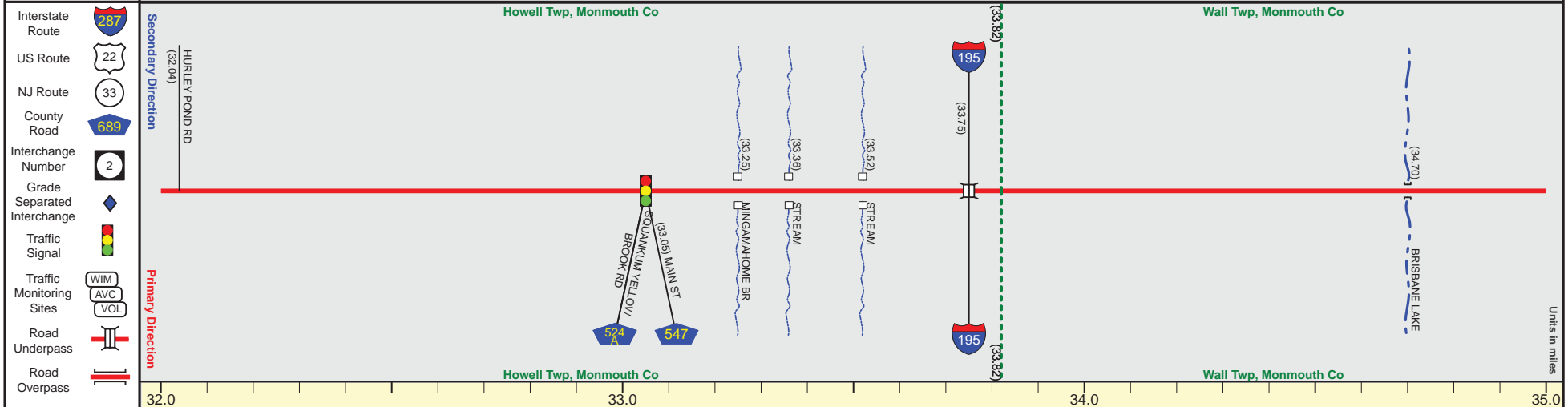
Date last inventoried: November 2012

ROUTE 524 (West to East)

Mile Posts: 32.000 - 35.000



Pavement	
Shoulder	
Number of Lanes	
Speed Limit	
Street Name	



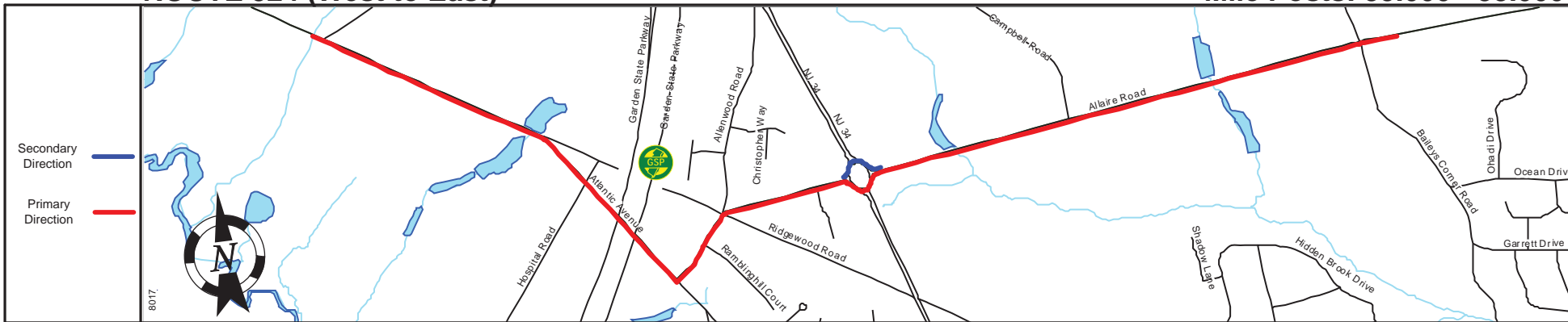
Street Name	Main Street	Squantum Road	Allaire Road
Jurisdiction	County		
Functional Class	Urban Major Collector		
Federal Aid - NHS Sy	STP		
Control Section			
Speed Limit	45		50
Number of Lanes			2
Med. Type			None
Med. Width			0
Pavement	26		24
Shoulder			6
Traffic Volume			
Traffic Sta. ID			
Structure No.		N/A	N/A
Enlarged Views			

SRI = 0000524__

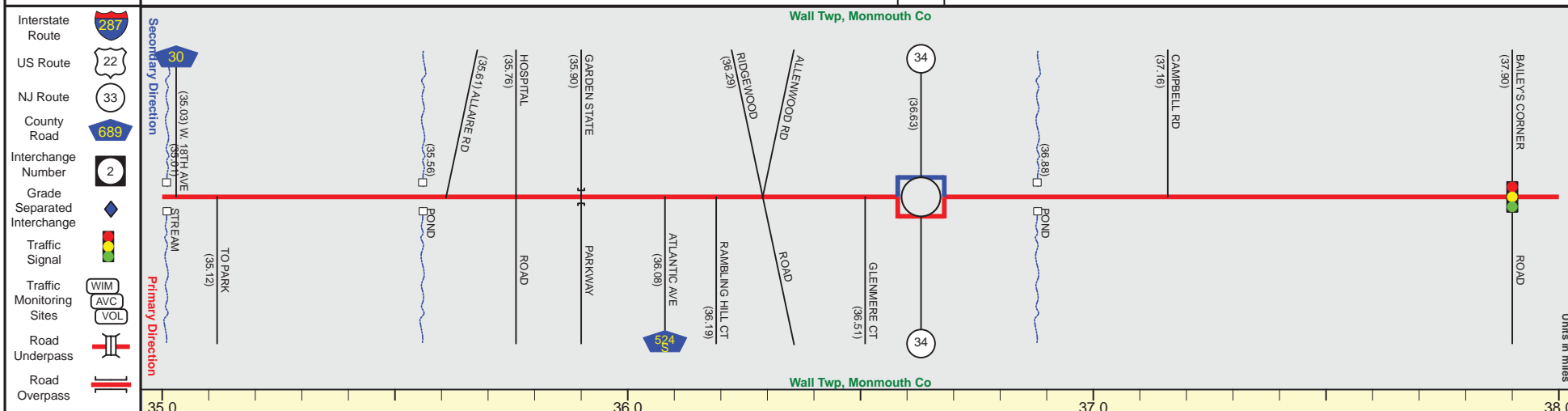
Date last inventoried: November 2012

ROUTE 524 (West to East)

Mile Posts: 35.000 - 38.000



Pavement	30
Shoulder	0
Number of Lanes	1
Speed Limit	40
Street Name	Allaire Road



Street Name	Allaire Road	Atlantic Avenue	Allenwood Road	Allaire Road
Jurisdiction	County			
Functional Class	Urban Major Collector	Urban Minor Arterial	Urban Major Collector	Urban Minor Arterial
Federal Aid - NHS Sy	STP			
Control Section				
Speed Limit	50		40	45
Number of Lanes		2		1
Med. Type		None		Curbed
Med. Width		0		VAR
Pavement		24		26
Shoulder		6		1
Traffic Volume				30
Shoulder				0
Traffic Volume				24
Shoulder				2
Traffic Volume				
Traffic Sta. ID				
Structure No.	N/A	N/A	N/A	N/A
Enlarged Views				

SRI = 0000524__

Date last inventoried: November 2012

