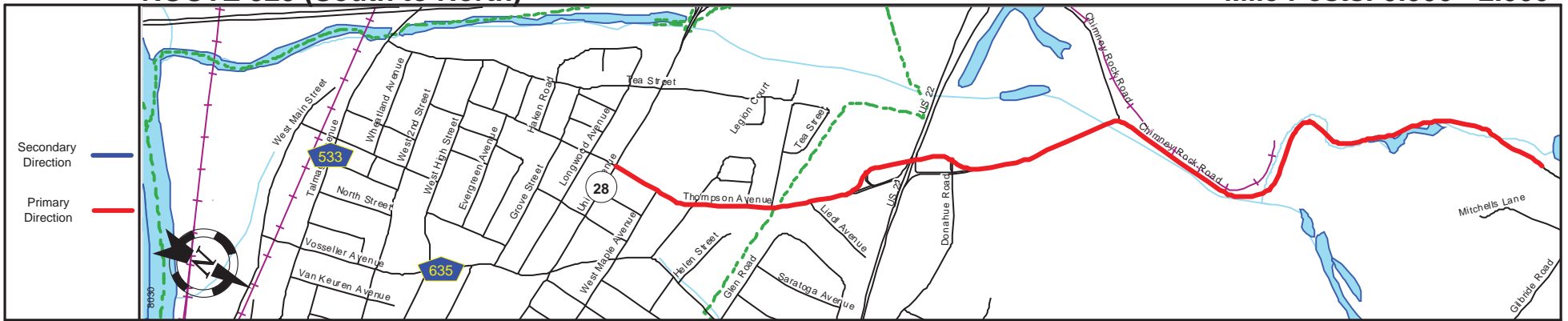
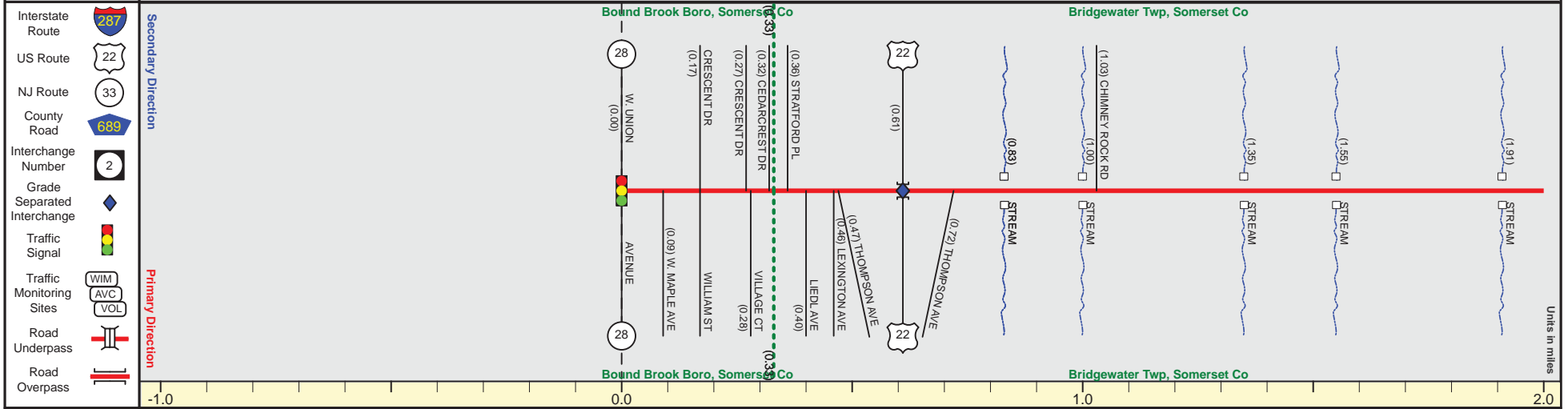


ROUTE 525 (South to North)

Mile Posts: 0.000 - 2.000



Pavement	
Shoulder	
Number of Lanes	
Speed Limit	
Street Name	



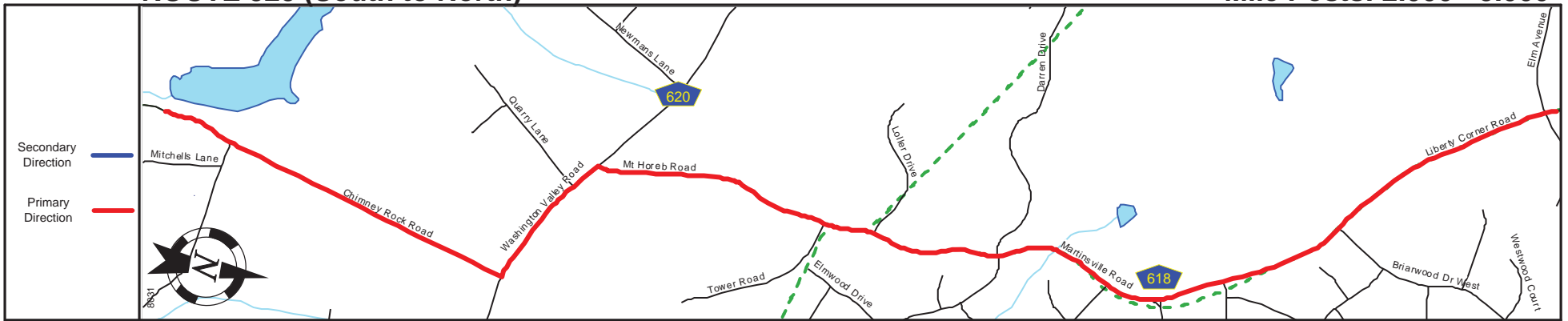
Street Name	Thompson Avenue		Chimney Rock Road	
Jurisdiction	County			
Functional Class	Urban Major Collector			
Federal Aid - NHS Sy	STP			
Control Section	Begin Rt. 525 MF=0.00			
Speed Limit	25	35	40	
Number of Lanes	2			
Med. Type	None			
Med. Width	0			
Pavement	28	32	28	24
Shoulder	0		1	2 4 2
Traffic Volume	8,506 (2011)			
Traffic Sta. ID	4-8-900			
Structure No.		1803151	N/A	N/A
Enlarged Views			N/A	N/A

SRI = 0000525__

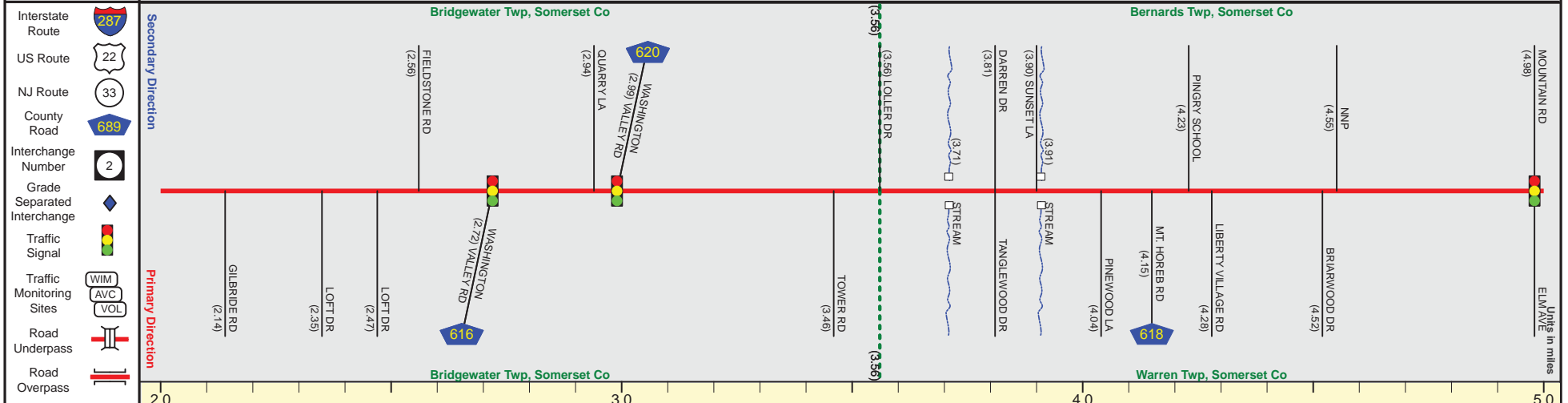
Date last inventoried: November 2012

ROUTE 525 (South to North)

Mile Posts: 2.000 - 5.000



Pavement	
Shoulder	
Number of Lanes	
Speed Limit	
Street Name	



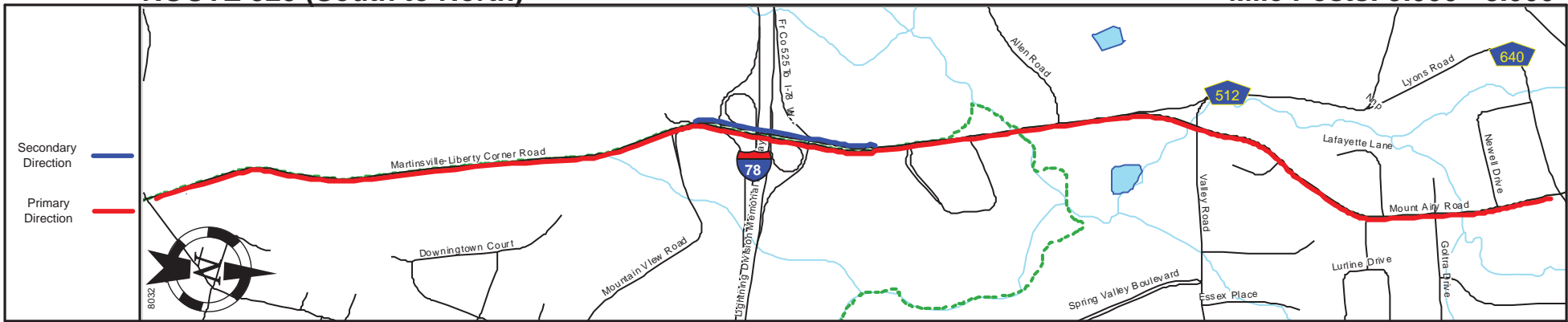
Street Name	Chimney Rock Road	Washington Valley Road	Mt Horeb Road	Martinsville Road	Liberty Corner Road	Martinsville - Liberty Corner Road
Jurisdiction			County			
Functional Class	Urban Major Collector			Urban Minor Arterial		
Federal Aid - NHS Sy			STP			
Control Section						
Speed Limit	40	30		35	45	
Number of Lanes			2			
Med. Type			None			
Med. Width			0			
Pavement		24	30	22	40	24
Shoulder	2	4	0	1	4	2
Traffic Volume			7,737 (2013)			11,180 (2012)
Traffic Sta. ID			131803			4-4402
Structure No.				N/A	N/A	
Enlarged Views						

SRI = 0000525__

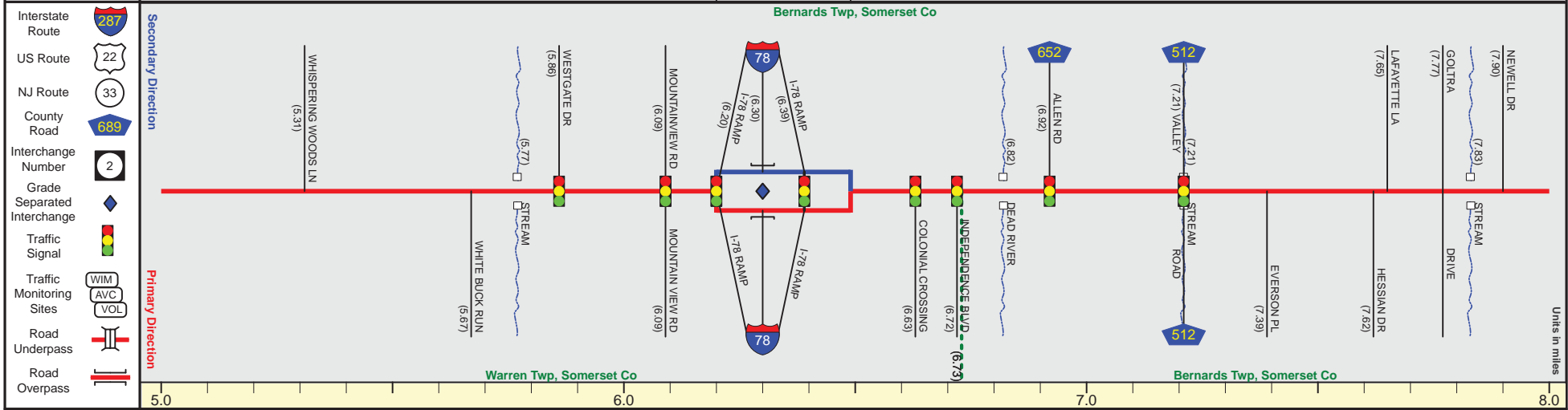
Date last inventoried: November 2012

ROUTE 525 (South to North)

Mile Posts: 5.000 - 8.000



Pavement	36	24
Shoulder	0	
Number of Lanes	2	
Speed Limit	45	
Street Name	Martinsville-Liberty Corner Road	



Street Name	Martinsville-Liberty Corner Road						Mount Airy Road								
Jurisdiction	County														
Functional Class	Urban Minor Arterial														
Federal Aid - NHS Sy	STP														
Control Section															
Speed Limit	45						40								
Number of Lanes	2		3		5		3		2		4		2		
Med. Type	None						Positive			Curbed			None		
Med. Width	0						6			0			0		
Pavement	24		48		72		36		24		60		24		
Shoulder	2		6		1		0		10		0		8		
Traffic Volume							21,555 (2012)			13,390 (2012)14,080 (2012)			13,074 (2012)13,892 (2012)		
Traffic Sta. ID							091202			12mc6b12mc6b			12mc6b12mc6b		
Structure No.	N/A						1817162			N/A			N/A		
Enlarged Views															

SRI = 0000525__

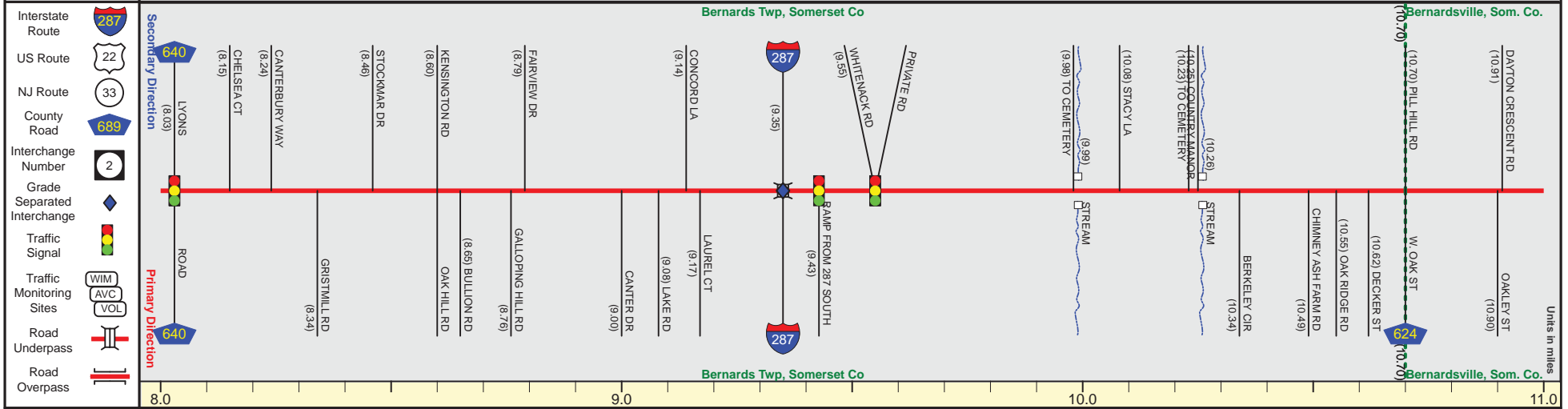
Date last inventoried: November 2012

ROUTE 287 (South to North)

Mile Posts: 8.000 - 11.000



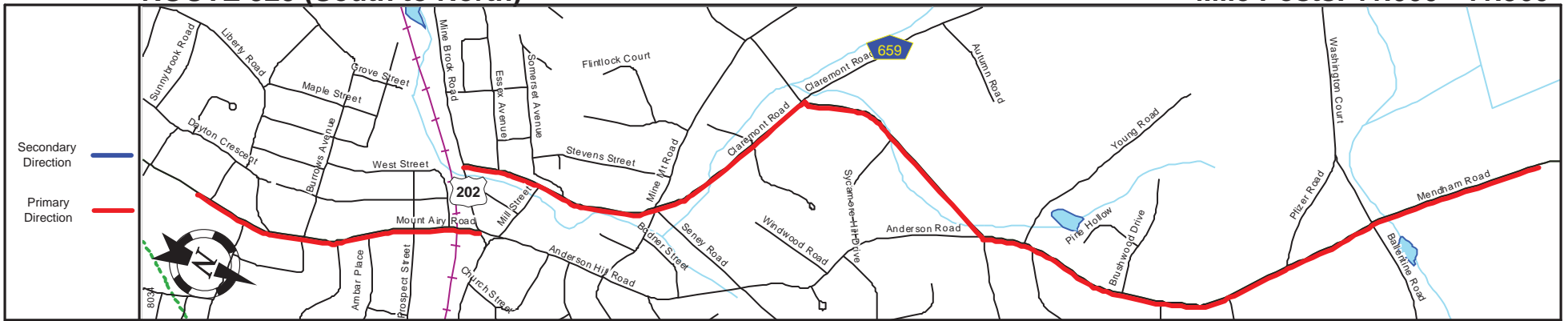
Pavement	
Shoulder	
Number of Lanes	
Speed Limit	
Street Name	




Street Name	Mount Airy Road										
Jurisdiction	County										
Functional Class	Urban Minor Arterial										
Federal Aid - NHS Sy	STP										
Control Section											
Speed Limit				40						35	
Number of Lanes	2							4		2	
Med. Type	None										
Med. Width	0										
Pavement	24							48		24	
Shoulder	8			12				0		2	
Traffic Volume	13,878 (2012) 12,512 (2012)			16,388 (2012)				11,213 (2012) 9,733 (2012)		11,581 (2012) 9,865 (2012)	
Traffic Sta. ID	12mc6c 12mc6c			091803				12mc6d 12mc6d		12mc6d 12mc6d	
Structure No.				1815166,167				N/A		N/A	
Enlarged Views											

SRI = 0000525__

Date last inventoried: November 2012



Pavement	
Shoulder	
Number of Lanes	
Speed Limit	
Street Name	

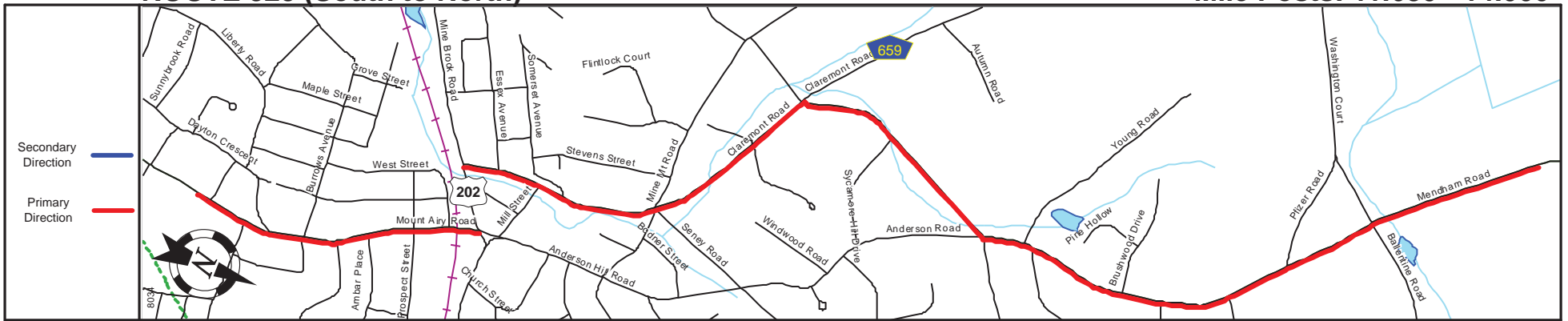


Street Name	Mount Airy Road	
Jurisdiction	County	
Functional Class	Urban Minor Arterial	
Federal Aid - NHS Sy	STP	
Control Section		
Speed Limit	35	
Number of Lanes	2	
Med. Type	None	
Med. Width	0	
Pavement	24 + 20	
Shoulder	2 + 4	
Traffic Volume		
Traffic Sta. ID		
Structure No.	N/A	
Enlarged Views		

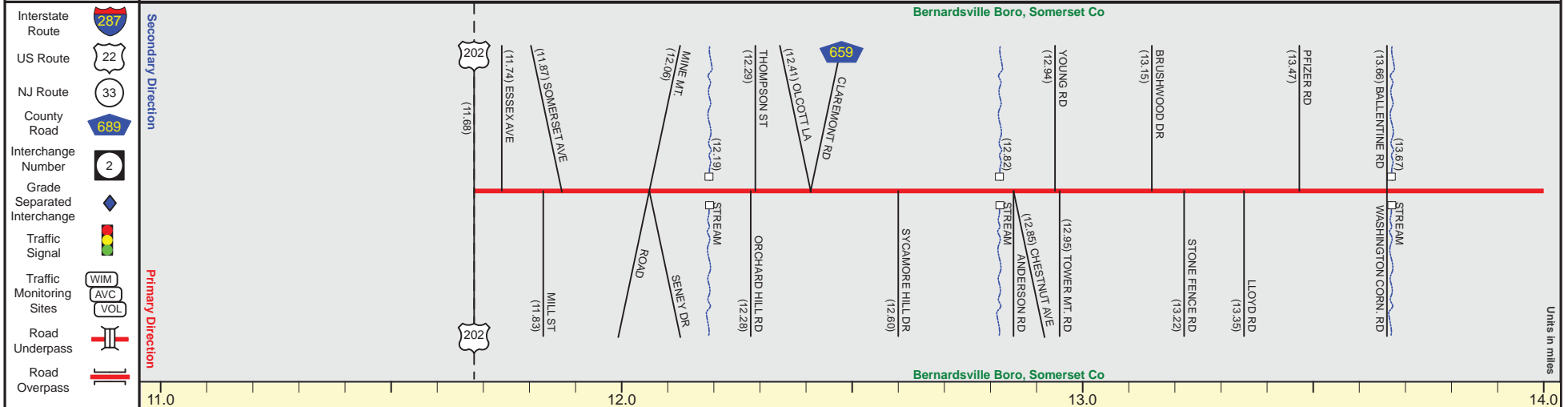
MP 11.56 = Begin Conc. With US 202 MP 37.10
 MP 11.56-11.68 See US 202 MP 37.10-36.97

ROUTE 525 (South to North)

Mile Posts: 11.680 - 14.000



Pavement	
Shoulder	
Number of Lanes	
Speed Limit	
Street Name	



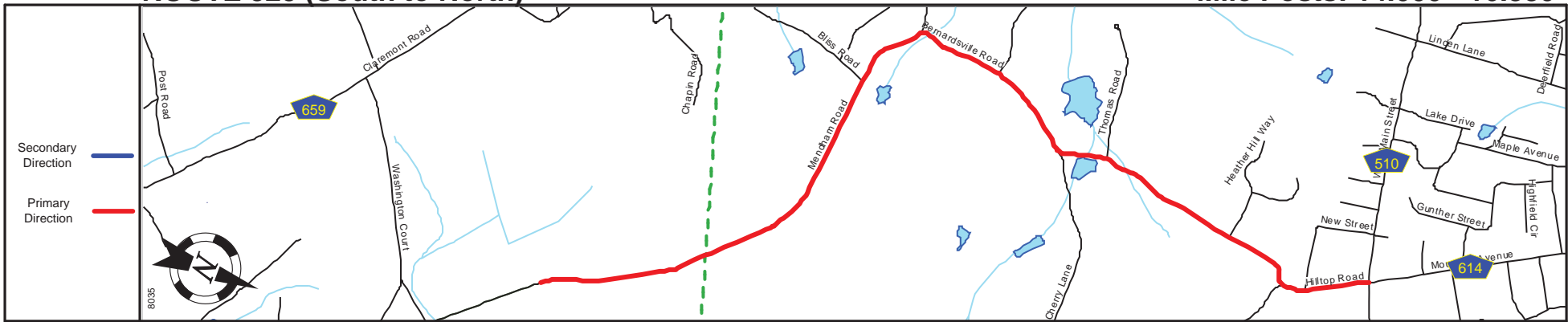
Street Name	Claremont Road	Mendham Road	
Jurisdiction		County	
Functional Class		Urban Minor Arterial	
Federal Aid - NHS Sy		STP	
Control Section			
Speed Limit	25	35	
Number of Lanes		2	
Med. Type		None	
Med. Width		0	
Pavement	30	20	24
Shoulder	0	2	1
Traffic Volume		5,750 (2013)	
Traffic Sta. ID		131804	
Structure No.	N/A	N/A	N/A
Enlarged Views			

SRI = 0000525__

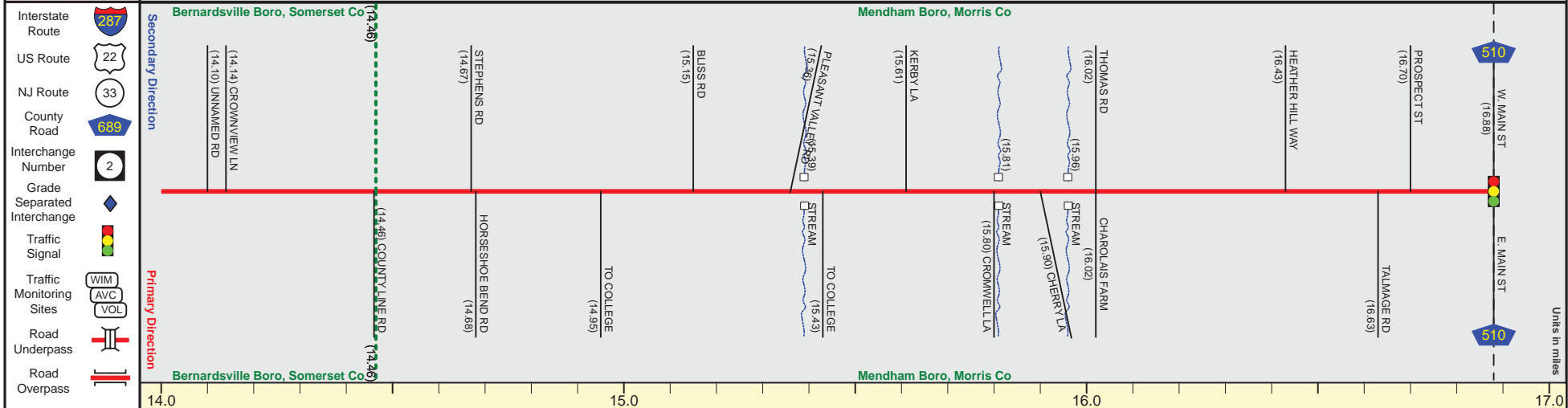
Date last inventoried: November 2012

ROUTE 525 (South to North)

Mile Posts: 14.000 - 16.880



Pavement	
Shoulder	
Number of Lanes	
Speed Limit	
Street Name	



Street Name	Mendham Road	Bernardsville Road	Hilltop Road	
Jurisdiction	County			
Functional Class	Urban Minor Arterial			
Federal Aid - NHS Sy	STP			
Control Section				
Speed Limit		35		30
Number of Lanes		2		
Med. Type		None		
Med. Width		0		
Pavement	24		20	
Shoulder		1		
Traffic Volume				
Traffic Sta. ID				
Structure No.		N/A	N/A	N/A
Enlarged Views				

SRI = 0000525

Date last inventoried: November 2012

End Rt. 525 MP=16.88