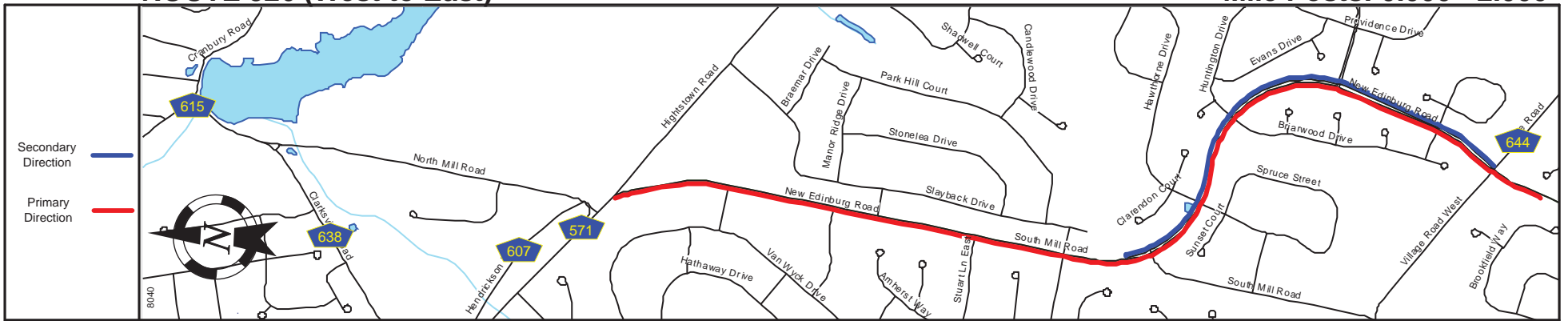
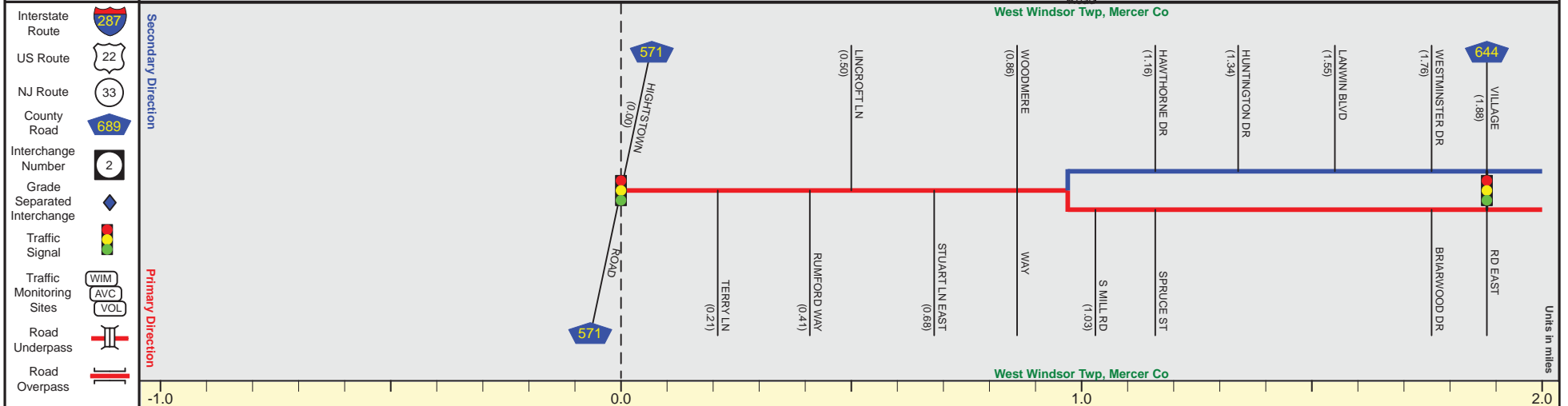


ROUTE 526 (West to East)

Mile Posts: 0.000 - 2.000



Pavement	12
Shoulder	4
Number of Lanes	1
Speed Limit	35 + 40
Street Name	New Edinburg Road



Street Name	New Edinburg Road	South Mill Road	New Edinburg Road
Jurisdiction	County		Municipal
Functional Class	Urban Minor Arterial		
Federal Aid - NHS Sy	STP		
Control Section	Begin Rt 526 MP=0.00		
Speed Limit		35	40
Number of Lanes	2		1
Med. Type	None		Curbed
Med. Width	0		10
Pavement	28		12
Shoulder	12	8	4
Traffic Volume	4,867 (2012)		4,353 (2012)
Traffic Sta. ID	5-5-406		5-5-163
Structure No.			
Enlarged Views			

SRI = 0000526__

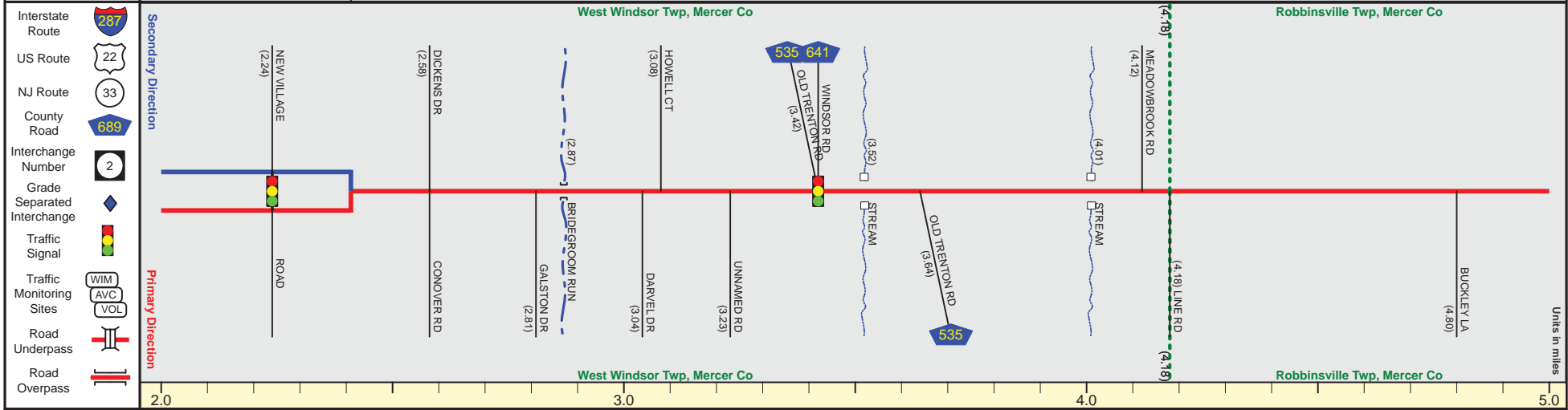
Date last inventoried: October 2012

ROUTE 526 (West to East)

Mile Posts: 2.000 - 5.000



Pavement	12
Shoulder	4
Number of Lanes	1
Speed Limit	40
Street Name	New Edinburg Road



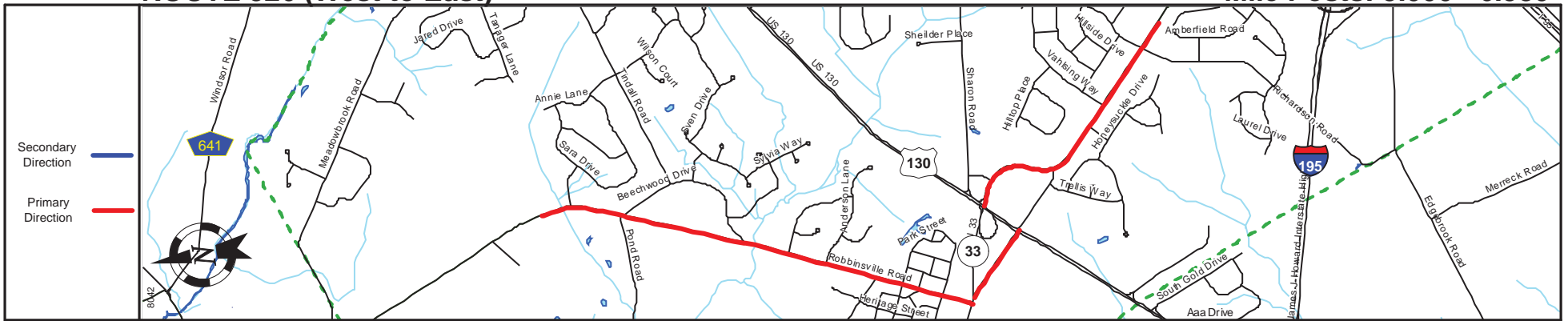
Street Name	New Edinburg Road		Edinburg Road	Old Trenton Road	Robbinsville Road
Jurisdiction	West Windsor Twp, Mercer Co		Robbinsville Twp, Mercer Co		
Functional Class	Urban Minor Arterial		STP		
Federal Aid - NHS Sy	40				
Control Section	40		35	45	
Speed Limit	40		35	45	
Number of Lanes	1	1		2	
Med. Type	Painted/Unprotected		None		
Med. Width	12	12		0	
Pavement	14	28	24		
Shoulder	6	14	4	2	4
Traffic Volume			13,452 (2013)		6,517 (2014)
Traffic Sta. ID			131119		5-5407
Structure No.			N/A		N/A
Enlarged Views					

SRI = 0000526__

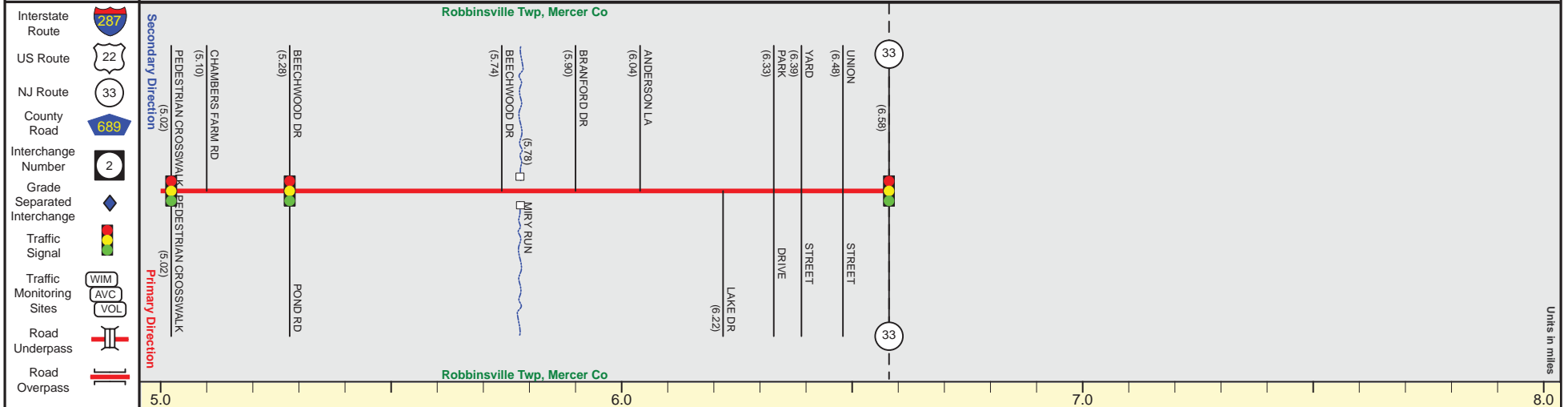
Date last inventoried: October 2012

ROUTE 526 (West to East)

Mile Posts: 5.000 - 6.580



Pavement	
Shoulder	
Number of Lanes	
Speed Limit	
Street Name	



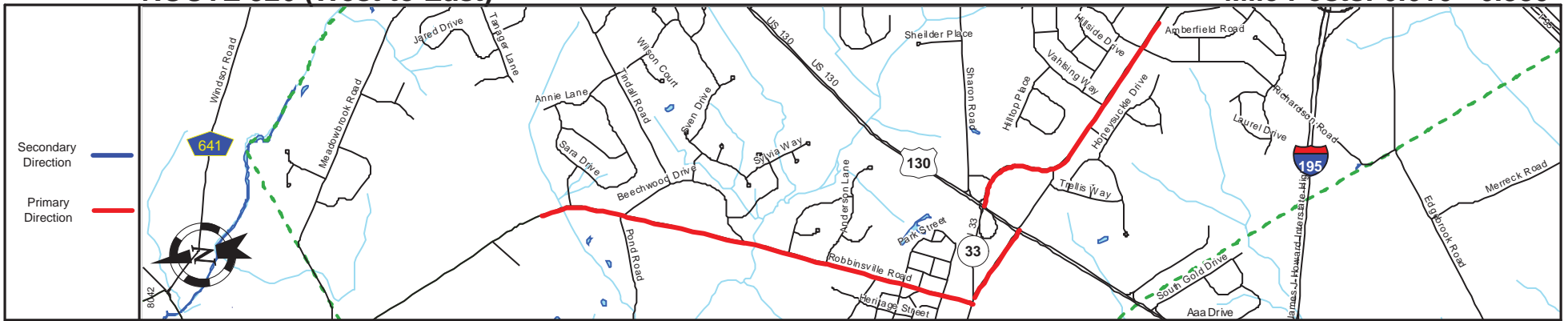
Street Name	Robbinsville Road		MP 6.58 = Begin Conc. With Rt. 33 MP 7.50 MP 6.58-6.61 See Rt. 33 MP 7.50-7.53
Jurisdiction	County		
Functional Class	Urban Minor Arterial		
Federal Aid - NHS Sy	STP		
Control Section			
Speed Limit	45	35	
Number of Lanes	2		
Med. Type	None		
Med. Width	0		
Pavement	24		
Shoulder	4	8	
Traffic Volume	5,196 (2012) 5,195 (2012) 5,702 (2012)		
Traffic Sta. ID	12mc7a 12mc7a 12mc7a		
Structure No.	N/A		
Enlarged Views			

SRI = 0000526__

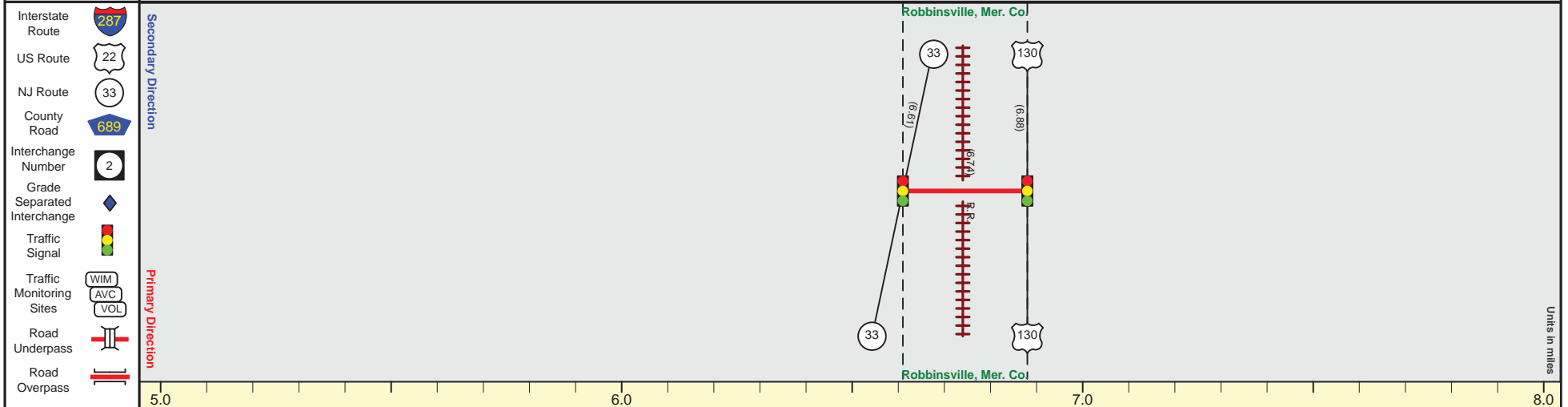
Date last inventoried: October 2012

ROUTE 526 (West to East)

Mile Posts: 6.610 - 6.880



Pavement	
Shoulder	
Number of Lanes	
Speed Limit	
Street Name	



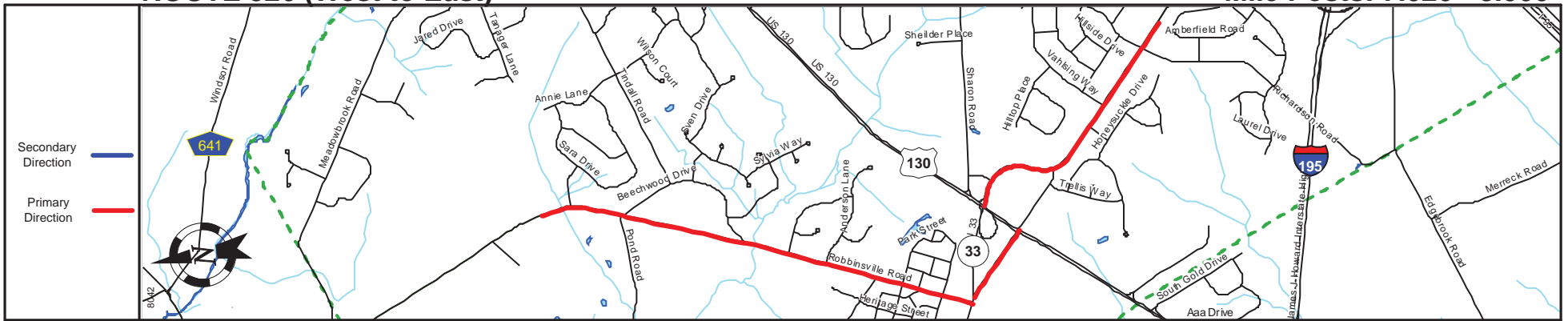
Street Name	Robbinsville-Allentown Road
Jurisdiction	County
Functional Class	Urban Minor Arterial
Federal Aid - NHS Sy	STP
Control Section	
Speed Limit	35
Number of Lanes	2
Med. Type	None
Med. Width	0
Pavement	32
Shoulder	0
Traffic Volume	
Traffic Sta. ID	
Structure No.	N/A
Enlarged Views	

SRI = 0000526__

Date last inventoried: October 2012

ROUTE 526 (West to East)

Mile Posts: 7.020 - 8.000



Pavement	
Shoulder	
Number of Lanes	
Speed Limit	
Street Name	



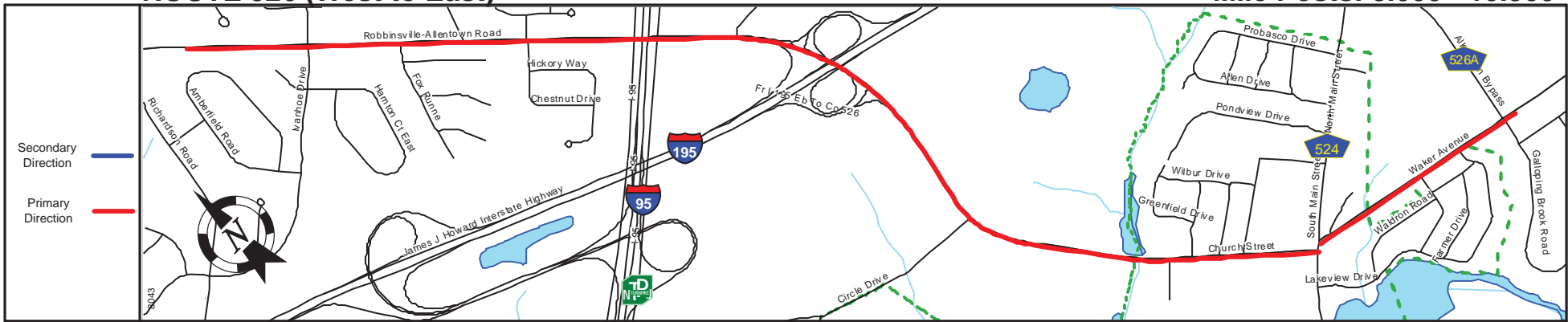
Street Name	Robbinsville Bypass	Robbinsville-Allentown Road			
Jurisdiction	County				
Functional Class	Urban Minor Arterial				
Federal Aid - NHS Sy	STP				
Control Section					
Speed Limit	45				
Number of Lanes	2				
Med. Type	None				
Med. Width	0				
Pavement	60	24			
Shoulder	2	6	12	2	16
Traffic Volume	10,674 (2011)				
Traffic Sta. ID	5-4-441				
Structure No.					
Enlarged Views					

SRI = 0000526__

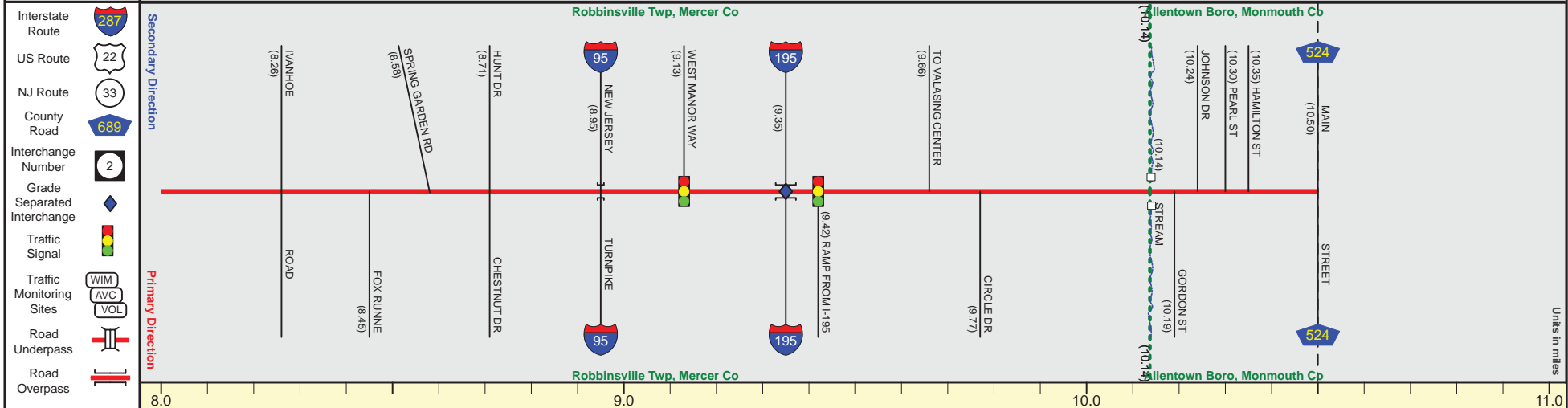
Date last inventoried: October 2012

ROUTE 526 (West to East)

Mile Posts: 8.000 - 10.500



Pavement	
Shoulder	
Number of Lanes	
Speed Limit	
Street Name	



Street Name	Robbinsville-Allentown Road		Church Street
Jurisdiction	County		
Functional Class	Urban Minor Arterial		
Federal Aid - NHS Sy	STP		
Control Section			
Speed Limit	45	40	25
Number of Lanes	2		
Med. Type	None		
Med. Width	0		
Pavement	24		30
Shoulder	16	2	4
Traffic Volume	8,983 (2014)		7,839 (2012) 7,708 (2012) 7,561 (2011)
Traffic Sta. ID	5-4-406		12mc7c 12mc7c 6-4-453
Structure No.	N/A		1135152
Enlarged Views	N/A		

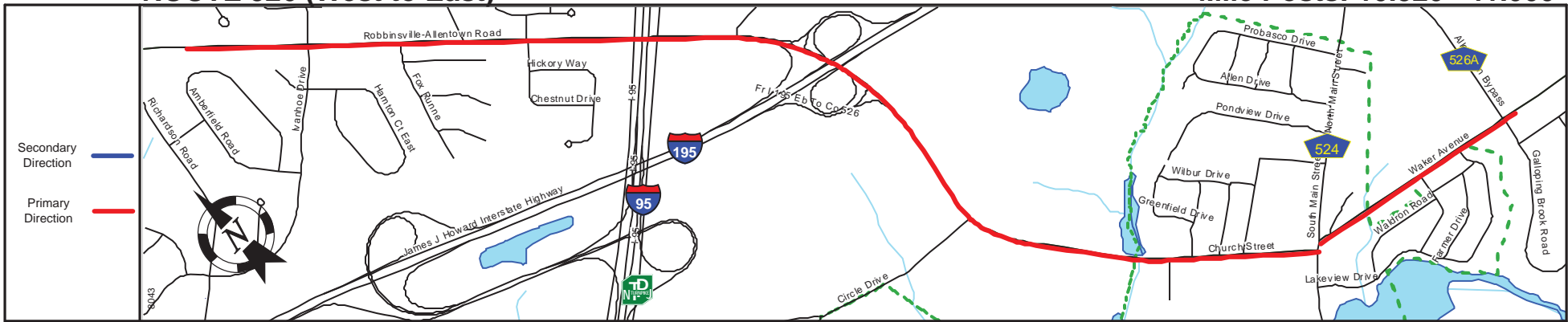
MP 10.52 = Begin Coinc. With Rt. 524 MP 6.81
 MP 10.50-10.52 Sde Rt. 524 MP 6.81-6.83

SRI = 0000526__

Date last inventoried: October 2012

ROUTE 526 (West to East)

Mile Posts: 10.520 - 11.000



Pavement
Shoulder
Number of Lanes
Speed Limit
Street Name

Interstate Route
 US Route
 NJ Route
 County Road
 Interchange Number
 Grade Separated Interchange
 Traffic Signal
 Traffic Monitoring Sites
 Road Underpass
 Road Overpass



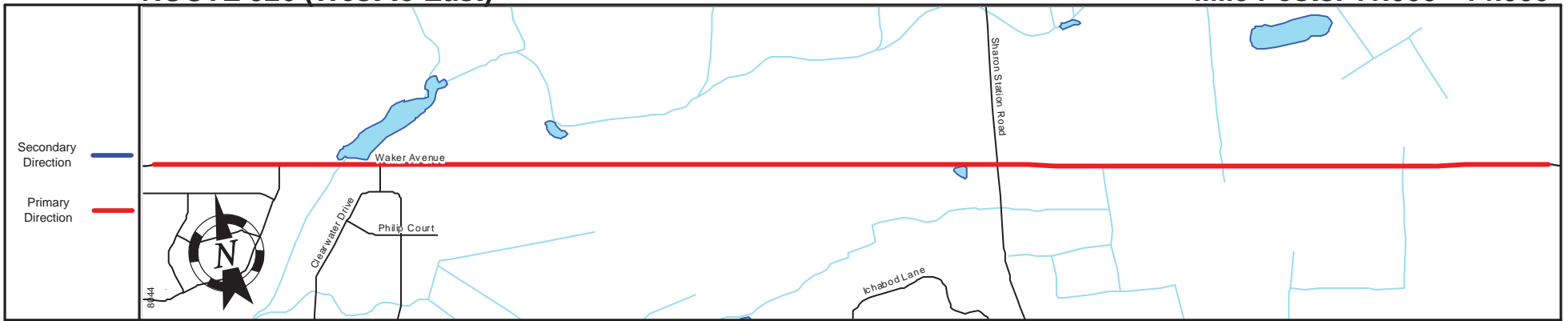
Street Name	Waker Avenue
Jurisdiction	County
Functional Class	Urban Major Collector
Federal Aid - NHS Sy	STP
Control Section	
Speed Limit	25 + 35 + 40
Number of Lanes	2
Med. Type	None
Med. Width	0
Pavement	26 + 36
Shoulder	2 + 4 + 10
Traffic Volume	2,788 (2012) 2,584 (2012) 3,389 (2012)
Traffic Sta. ID	12mc7d 12mc7d12mc7d
Structure No.	
Enlarged Views	

SRI = 0000526__

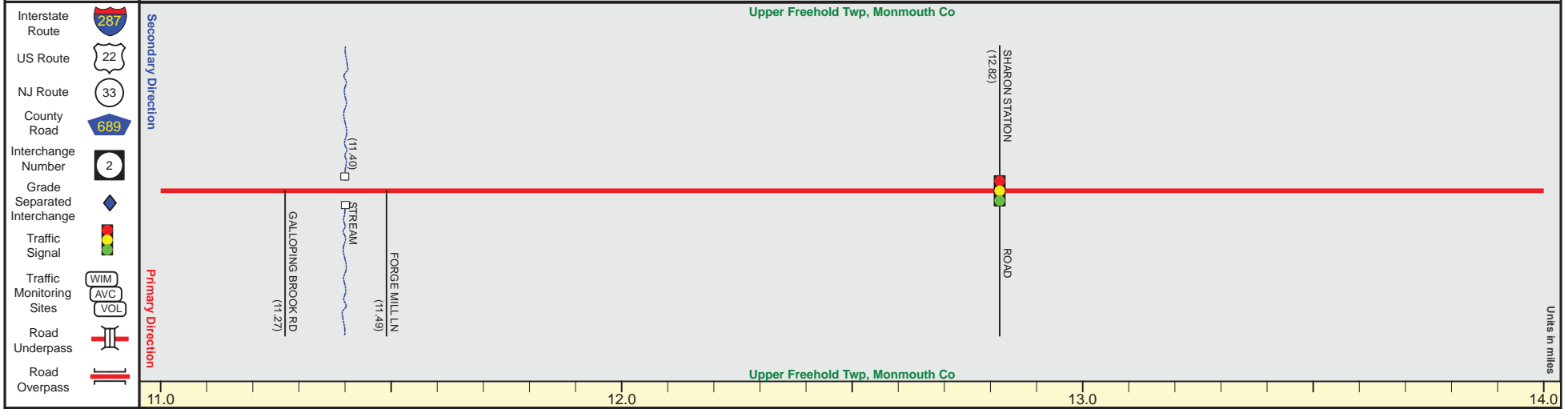
Date last inventoried: October 2012

ROUTE 526 (West to East)

Mile Posts: 11.000 - 14.000



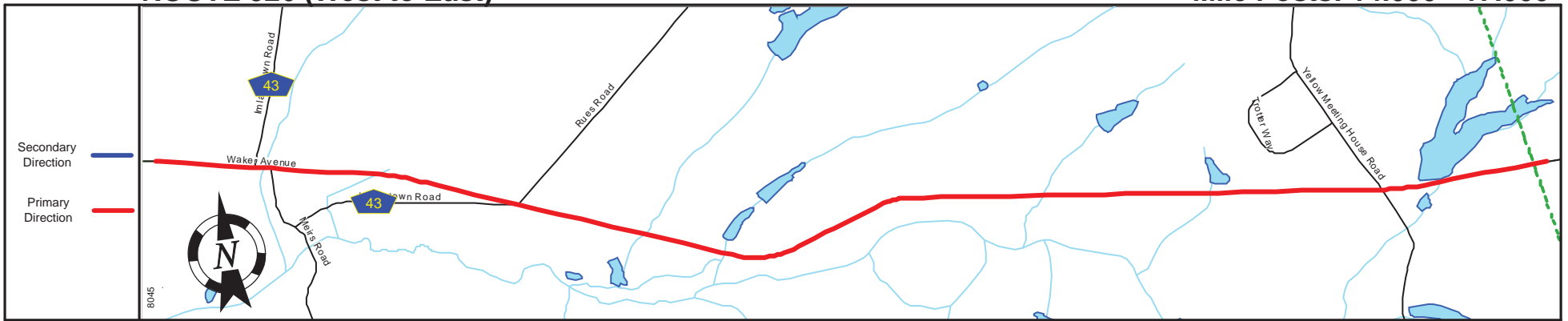
Pavement	
Shoulder	
Number of Lanes	
Speed Limit	
Street Name	



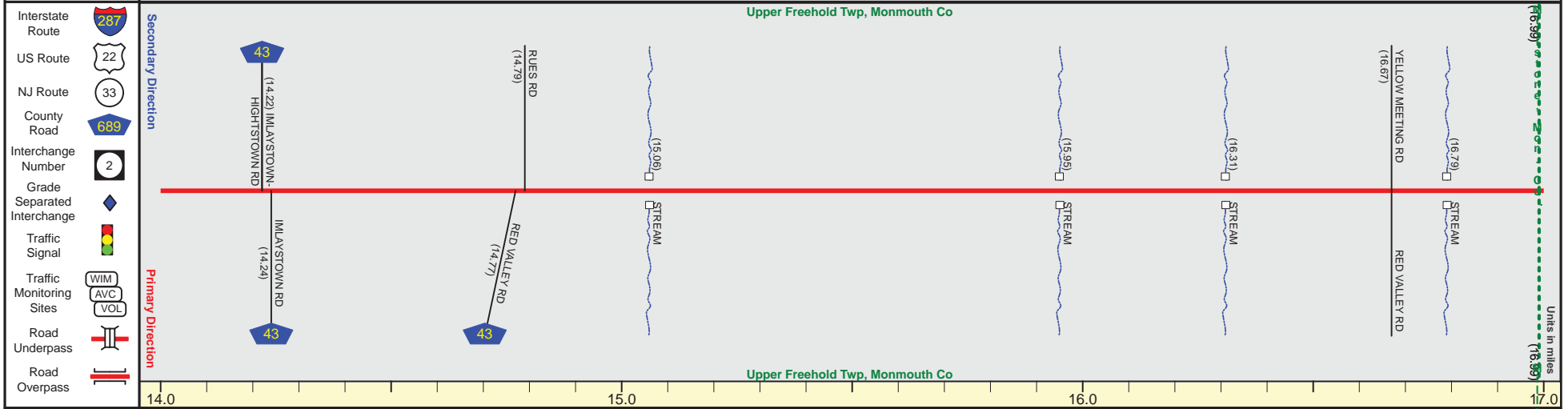
Street Name	Waker Avenue	
Jurisdiction	County	
Functional Class	Urban Major Collector	Rural Major Collector
Federal Aid - NHS Sy	STP	
Control Section		
Speed Limit	40	50
Number of Lanes	2	
Med. Type	None	
Med. Width	0	
Pavement	36	26
Shoulder	10	4
Traffic Volume		
Traffic Sta. ID		
Structure No.	N/A	
Enlarged Views		

SRI = 0000526__

Date last inventoried: October 2012



Pavement	
Shoulder	
Number of Lanes	
Speed Limit	
Street Name	



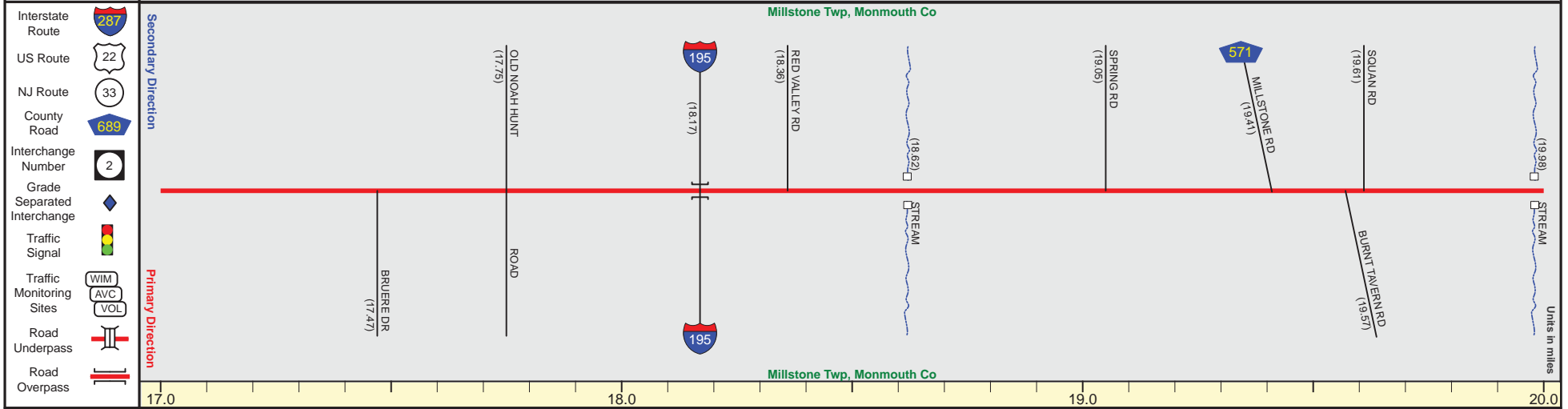
Street Name	Waker Avenue			
Jurisdiction	County			
Functional Class	Rural Major Collector			
Federal Aid - NHS Sy	STP			
Control Section				
Speed Limit	50			
Number of Lanes	2			
Med. Type	None			
Med. Width	0			
Pavement	26			
Shoulder	4	+		2
Traffic Volume	2,108 (2014)			
Traffic Sta. ID	6-4-461			
Structure No.		N/A	N/A	N/A
Enlarged Views		N/A	N/A	N/A

ROUTE 526 (West to East)

Mile Posts: 17.000 - 20.000



Pavement	
Shoulder	
Number of Lanes	
Speed Limit	
Street Name	



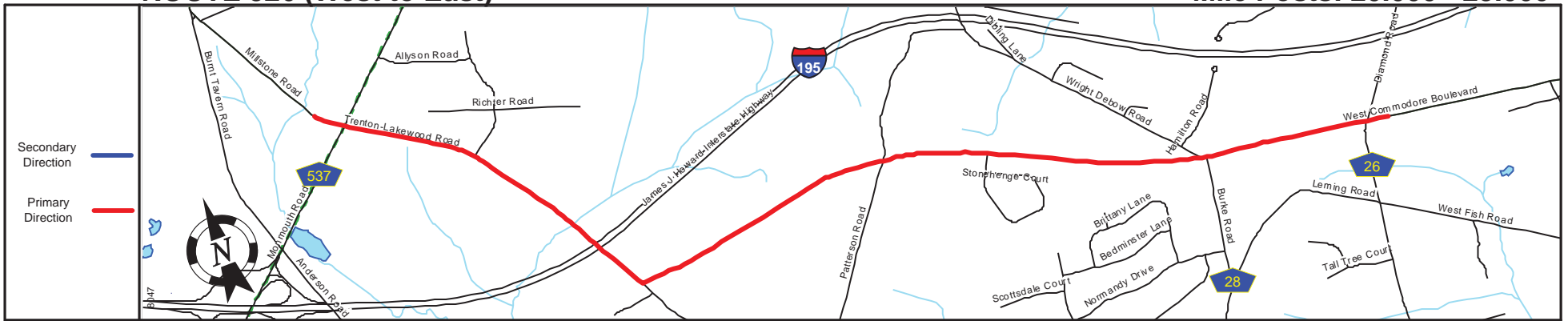
Street Name	Waker Avenue	Trenton-Lakewood Road	Millstone Road
Jurisdiction	County		
Functional Class	Rural Major Collector		Urban Major Collector
Federal Aid - NHS Sy	STP		
Control Section			
Speed Limit	50		
Number of Lanes	2		
Med. Type	None		
Med. Width	0		
Pavement	26		
Shoulder	2	8	2
Traffic Volume			
Traffic Sta. ID			
Structure No.	1330162	N/A	N/A
Enlarged Views			

SRI = 0000526__


Date last inventoried: October 2012

ROUTE 526 (West to East)

Mile Posts: 20.000 - 23.000



Pavement	
Shoulder	
Number of Lanes	
Speed Limit	
Street Name	



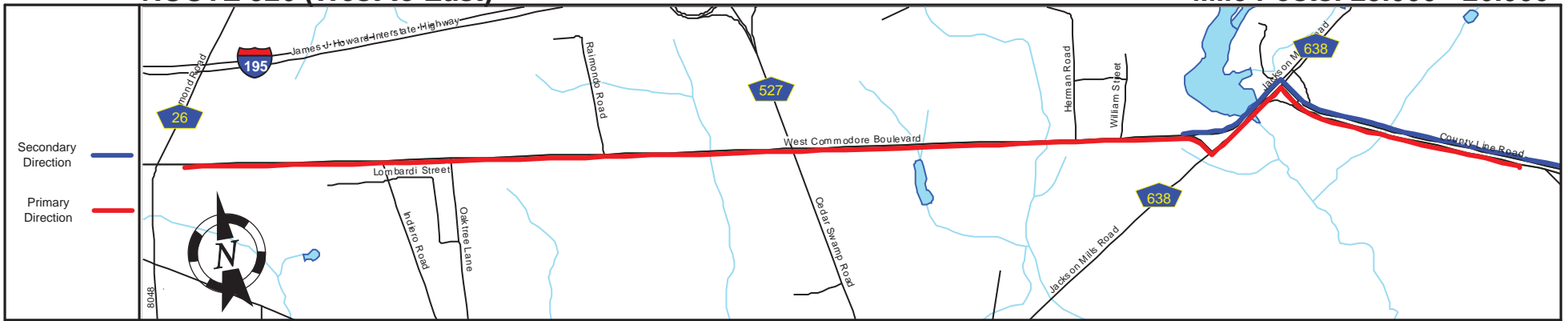
Street Name	Millstone Road	Trenton-Lakewood Road	West Commodore Boulevard			
Jurisdiction			County			
Functional Class	Urban Major Collector		Urban Minor Arterial			
Federal Aid - NHS Sy			STP			
Control Section						
Speed Limit			50			
Number of Lanes			2			
Med. Type			None			
Med. Width			0			
Pavement			26			
Shoulder	2	6	4	14	4	14
Traffic Volume	12,275,(2012)					
Traffic Sta. ID	6-9,468					
Structure No.	N/A 1517153					
Enlarged Views						

SRI = 0000526__

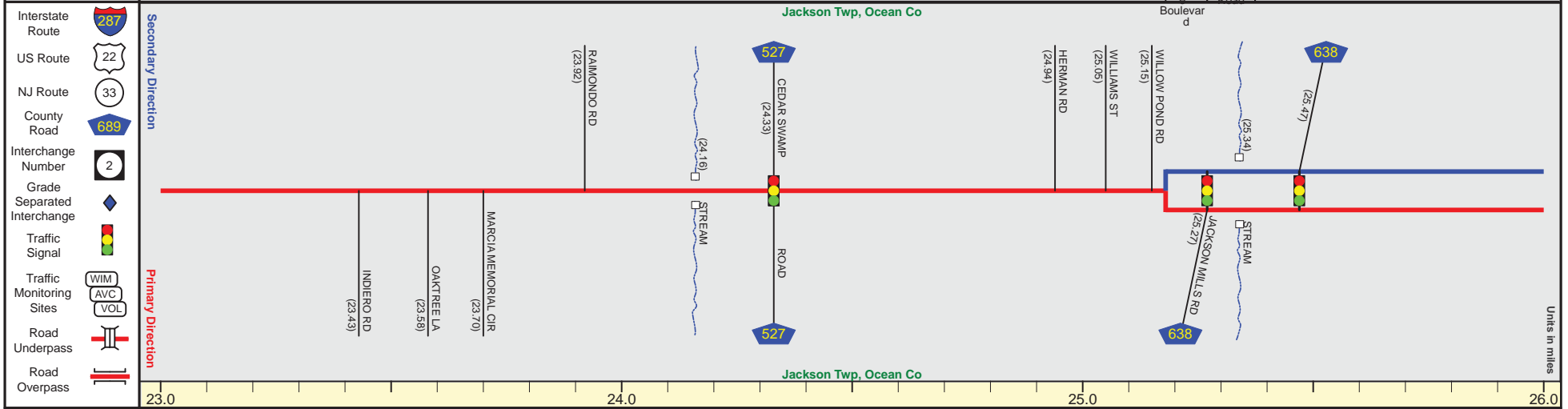
Date last inventoried: October 2012

ROUTE 526 (West to East)

Mile Posts: 23.000 - 26.000



Pavement	18	24		
Shoulder	4	0	1	8
Number of Lanes	1	2		
Speed Limit	50			
Street Name	East Commodore Mills Road	County Line Road		



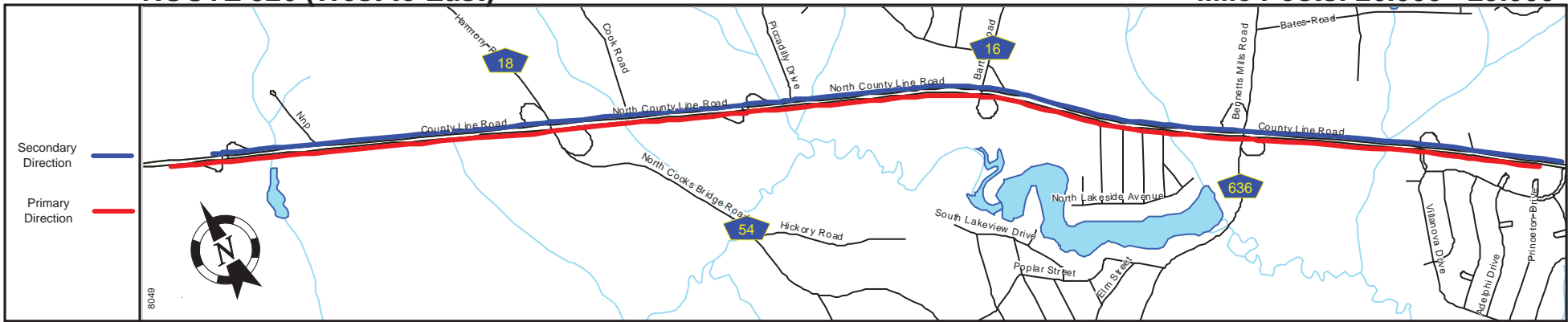
Street Name	West Commodore Boulevard		East Commodore Boulevard	Jackson Mills Road	County Line Road
Jurisdiction	County				
Functional Class	Urban Minor Arterial				
Federal Aid - NHS Sy	STP				
Control Section					
Speed Limit	50				
Number of Lanes	2			1	2
Med. Type	None			Curbed	
Med. Width	0		VAR	6	20
Pavement	26		24	20	24
Shoulder	4		1	2	8
Traffic Volume					
Traffic Sta. ID					
Structure No.	N/A		N/A		
Enlarged Views					

SRI = 0000526__

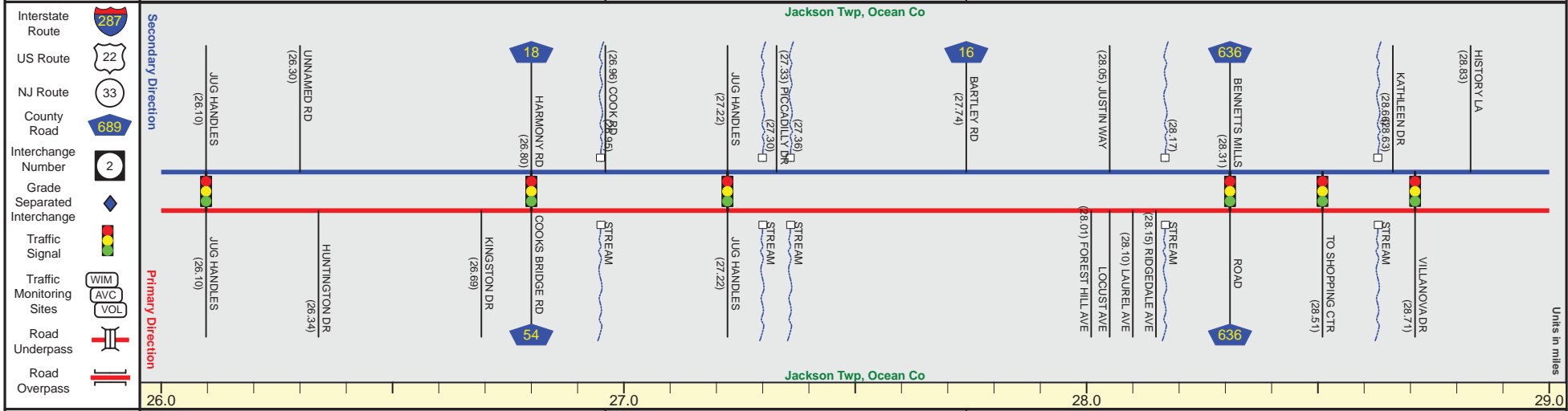
Date last inventoried: October 2012

ROUTE 526 (West to East)

Mile Posts: 26.000 - 29.000



Pavement	24	
Shoulder	8	
Number of Lanes	2	
Speed Limit	50	40
Street Name	County Line Road	County Line Road



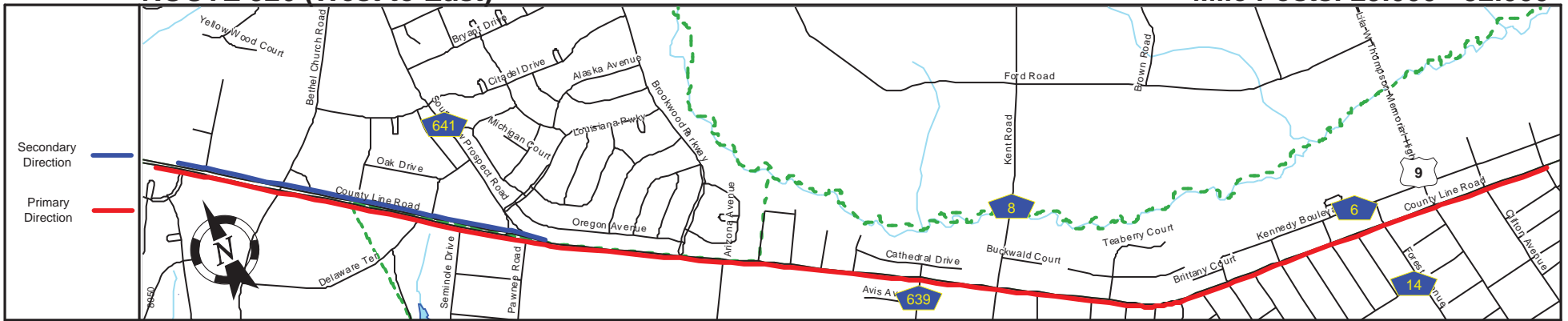
Street Name	County Line Road	North County Line Road	County Line Road
Jurisdiction	County		
Functional Class	Urban Minor Arterial		
Federal Aid - NHS Sy	STP		
Control Section			
Speed Limit	50		40
Number of Lanes	2		
Med. Type	Curbed		
Med. Width	20	10	8
Pavement	24		
Shoulder	8		
Traffic Volume			
Traffic Sta. ID			
Structure No.	N/A	N/A N/A	N/A N/A
Enlarged Views			

SRI = 0000526__

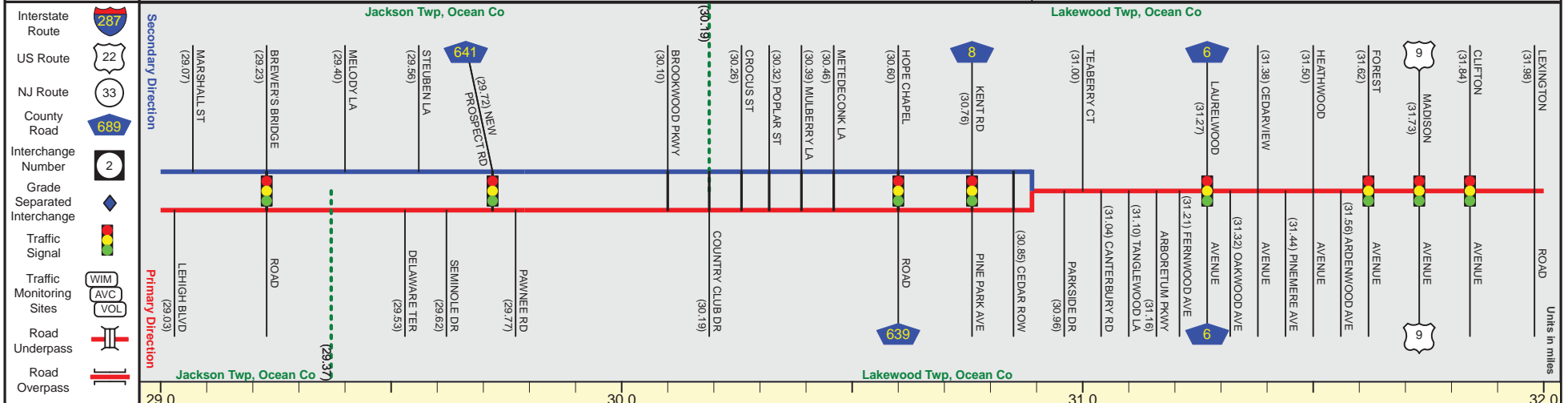
Date last inventoried: October 2012

ROUTE 526 (West to East)

Mile Posts: 29.000 - 32.000



Pavement	24	
Shoulder	8	
Number of Lanes	2	
Speed Limit	40	45
Street Name	County Line Road	



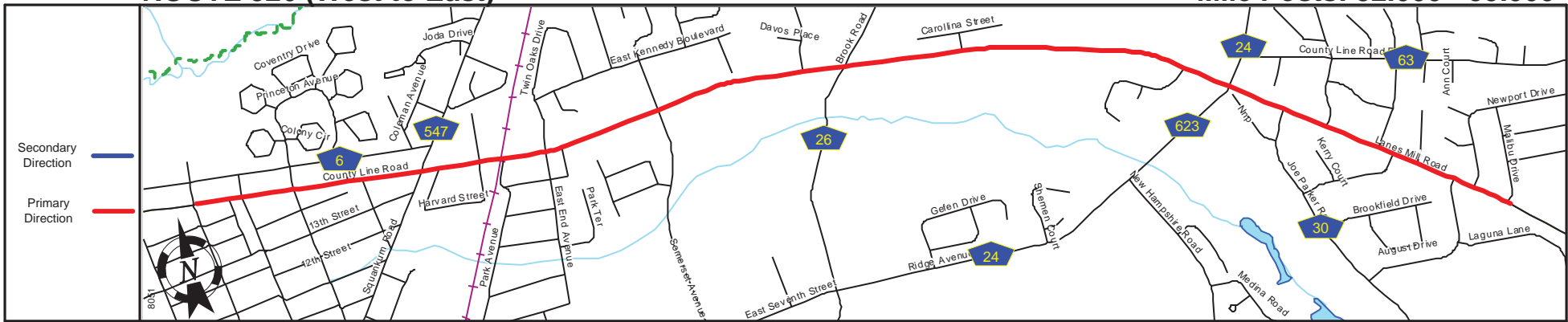
Street Name	County Line Road			
Jurisdiction	County			
Functional Class	Urban Minor Arterial			Urban Principal Arterial
Federal Aid - NHS Sy	STP			NHS
Control Section				
Speed Limit	40		45	40
Number of Lanes	2		4	
Med. Type	Curbed	Painted/Unprotected		None
Med. Width	8		VAR	0
Pavement	24		48	
Shoulder	8	6	4	2
Traffic Volume			40	
Traffic Sta. ID				
Structure No.				
Enlarged Views				

SRI = 0000526

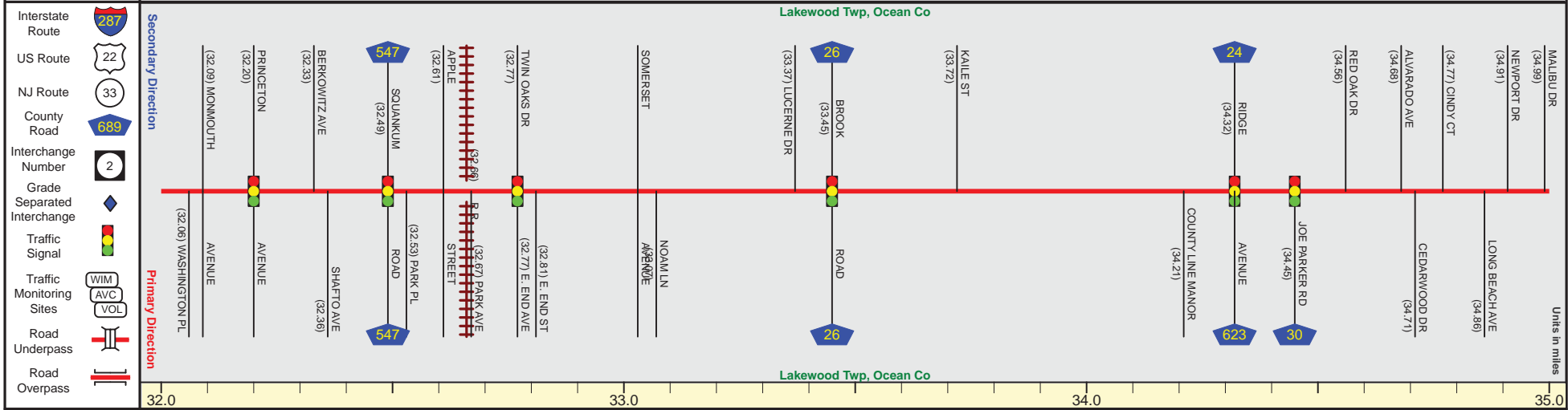
Date last inventoried: October 2012

ROUTE 526 (West to East)

Mile Posts: 32.000 - 35.000



Pavement	
Shoulder	
Number of Lanes	
Speed Limit	
Street Name	



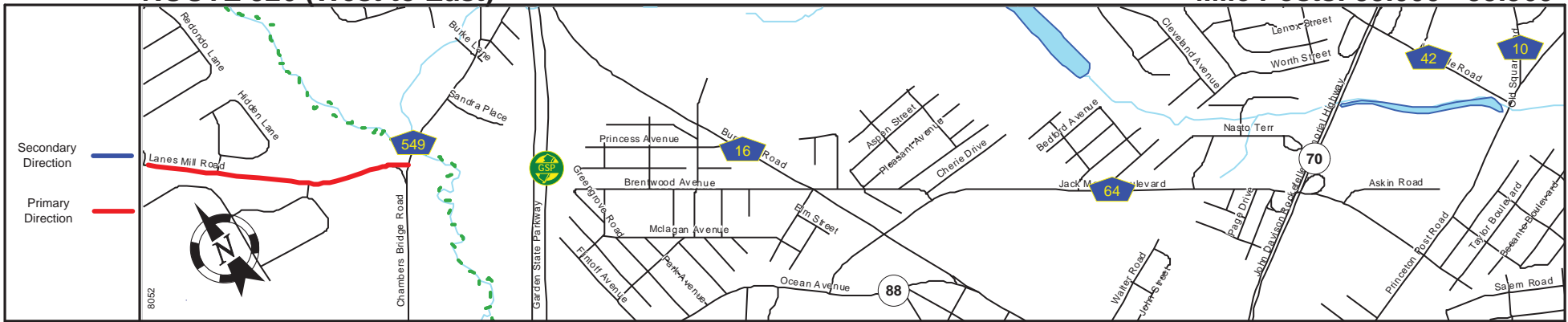
Street Name	County Line Road		Lanes Mill Road	
Jurisdiction	County			
Functional Class	Urban Principal Arterial			
Federal Aid - NHS Sy	NHS			
Control Section				
Speed Limit	40		45	
Number of Lanes	2		6	
Med. Type	None			
Med. Width	0			
Pavement	36			
Shoulder	2		6	
Traffic Volume				
Traffic Sta. ID				
Structure No.				
Enlarged Views				

SRI = 0000526__

Date last inventoried: October 2012

ROUTE 526 (West to East)

Mile Posts: 35.000 - 35.560



Pavement	
Shoulder	
Number of Lanes	
Speed Limit	
Street Name	



Street Name	Lanes Mill Road	
Jurisdiction	County	
Functional Class	Urban Principal Arterial	
Federal Aid - NHS Sy	NHS	
Control Section		End Rt. 526 MP=35.56
Speed Limit	45	
Number of Lanes	2	
Med. Type	None	
Med. Width	0	
Pavement	36	
Shoulder	6	
Traffic Volume		
Traffic Sta. ID		
Structure No.		
Enlarged Views		

SRI = 0000526__

Date last inventoried: October 2012