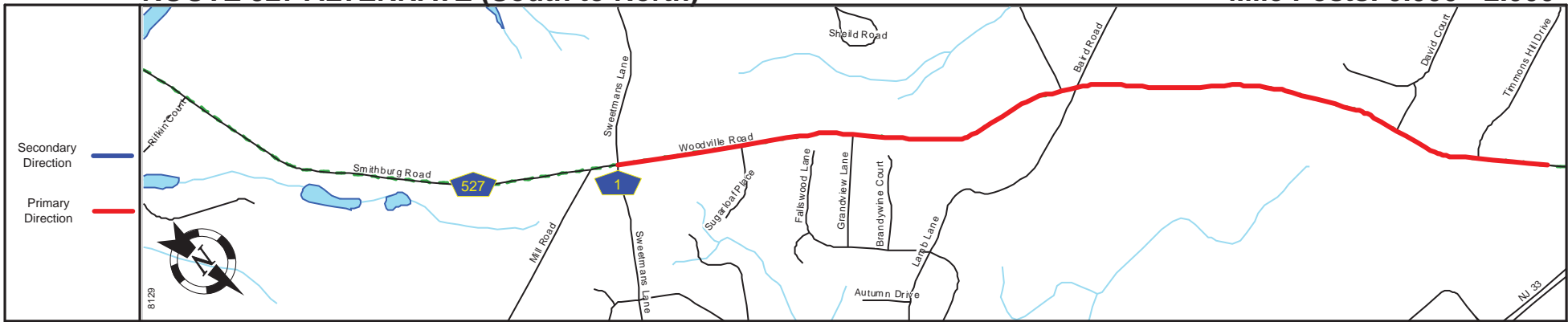
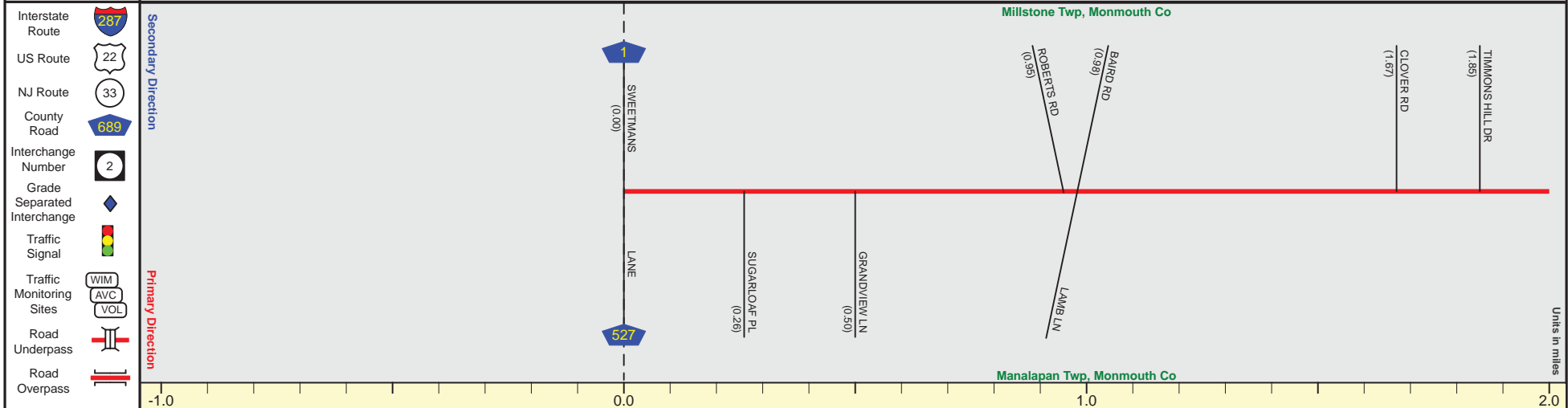


ROUTE 527 ALTERNATE (South to North)

Mile Posts: 0.000 - 2.000



Pavement	
Shoulder	
Number of Lanes	
Speed Limit	
Street Name	



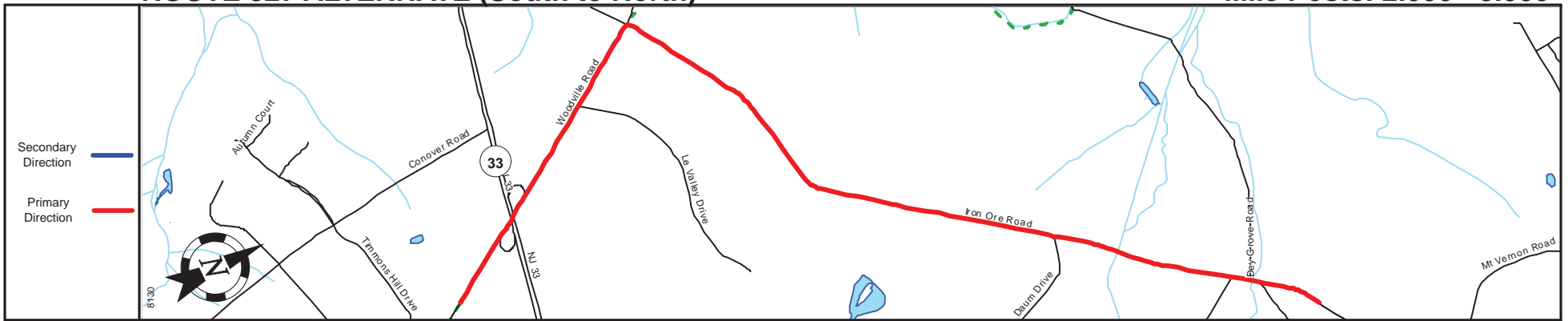
Street Name	Woodville Road	
Jurisdiction	Municipal	
Functional Class	Urban Major Collector	
Federal Aid - NHS Sy	STP	
Control Section	Begin Rt. 527 Alternate MP=0.00	
Speed Limit	45	
Number of Lanes	2	
Med. Type	None	
Med. Width	0	
Pavement	28	24
Shoulder	4	1
Traffic Volume		
Traffic Sta. ID		
Structure No.		
Enlarged Views		

SRI = 0000527A_

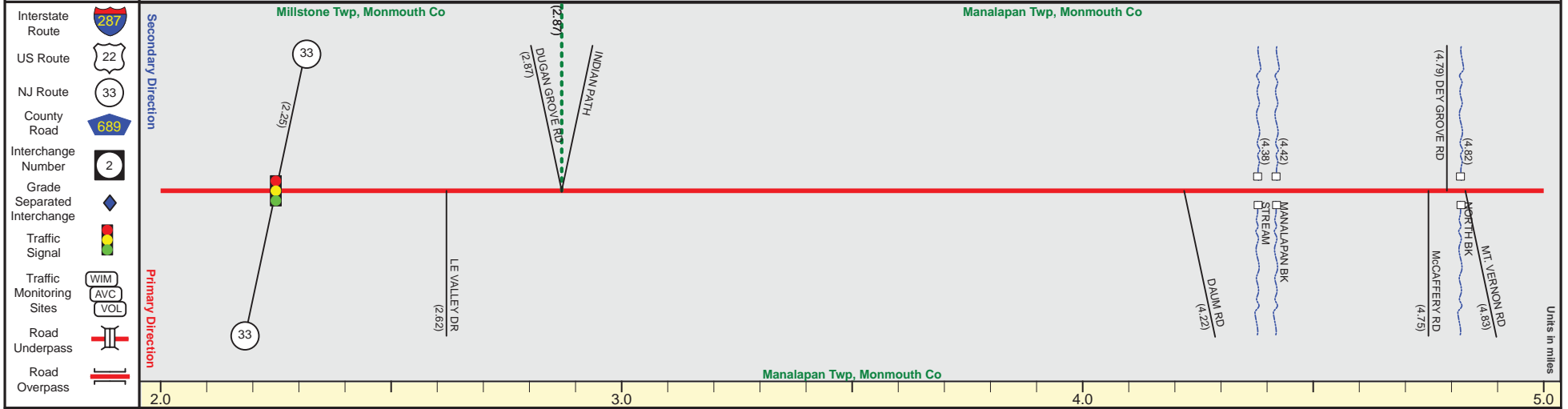
Date last inventoried: November 2012

ROUTE 227 ALTERNATE (South to North)

Mile Posts: 2.000 - 5.000



Pavement	
Shoulder	
Number of Lanes	
Speed Limit	
Street Name	



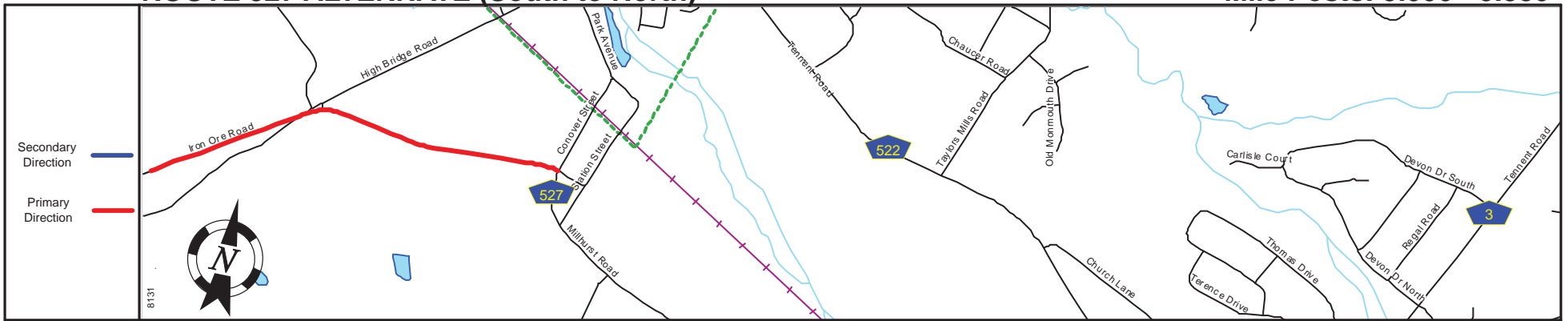
Street Name	Woodville Road	Iron Ore Road
Jurisdiction	Municipal	County
Functional Class	Urban Major Collector	Rural Major Collector
Federal Aid - NHS Sy		STP
Control Section		
Speed Limit		45
Number of Lanes		2
Med. Type		None
Med. Width		0
Pavement		24
Shoulder	1	2
Traffic Volume	3,625 (2013)	
Traffic Sta. ID	6-5-402	
Structure No.		N/A
Enlarged Views		N/A

SRI = 0000527A_

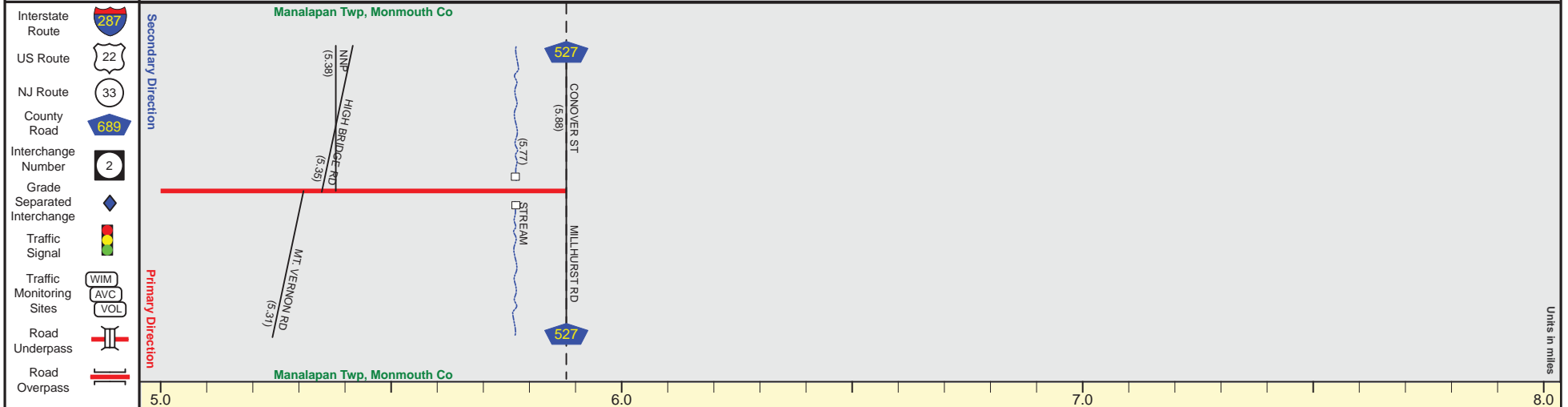
Date last inventoried: November 2012

ROUTE 527 ALTERNATE (South to North)

Mile Posts: 5.000 - 5.880



Pavement	
Shoulder	
Number of Lanes	
Speed Limit	
Street Name	



Street Name	Iron Ore Road	
Jurisdiction	County	
Functional Class	Rural Major Collector	
Federal Aid - NHS Sy	STP	
Control Section		
Speed Limit	45	
Number of Lanes	2	
Med. Type	None	
Med. Width	0	
Pavement	24	
Shoulder	2	
Traffic Volume		
Traffic Sta. ID		
Structure No.	N/A	
Enlarged Views		

SRI = 0000527A_

Date last inventoried: November 2012