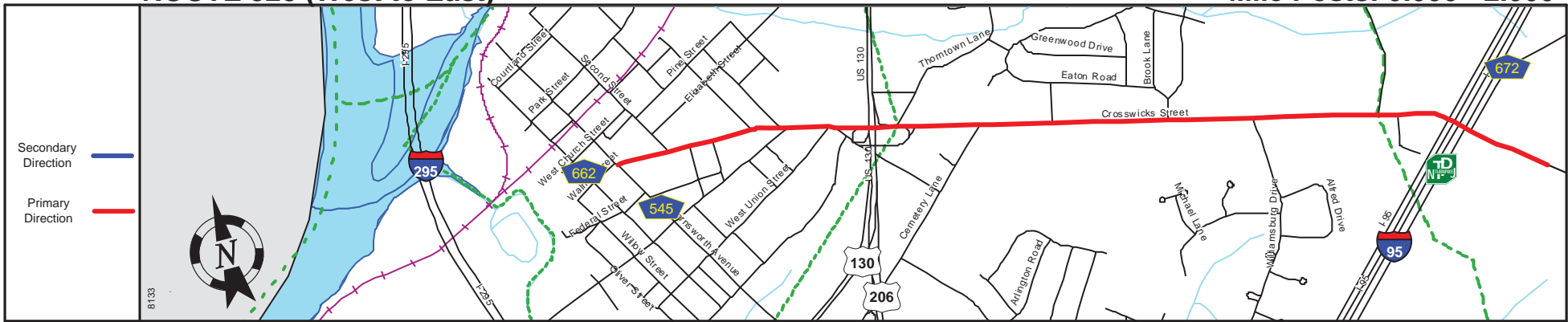
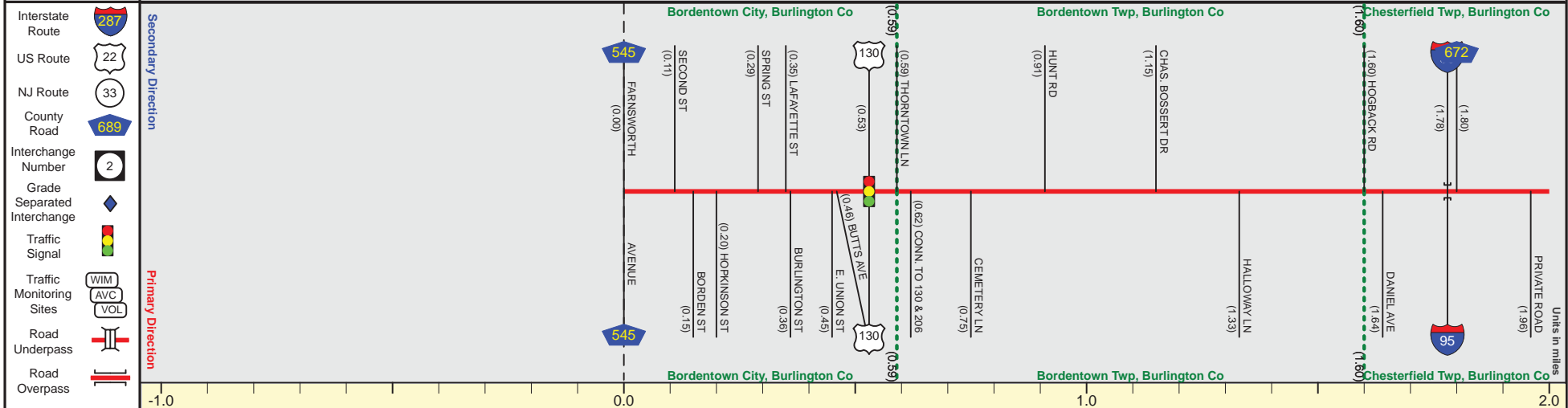


ROUTE 528 (West to East)

Mile Posts: 0.000 - 2.000



Pavement	
Shoulder	
Number of Lanes	
Speed Limit	
Street Name	



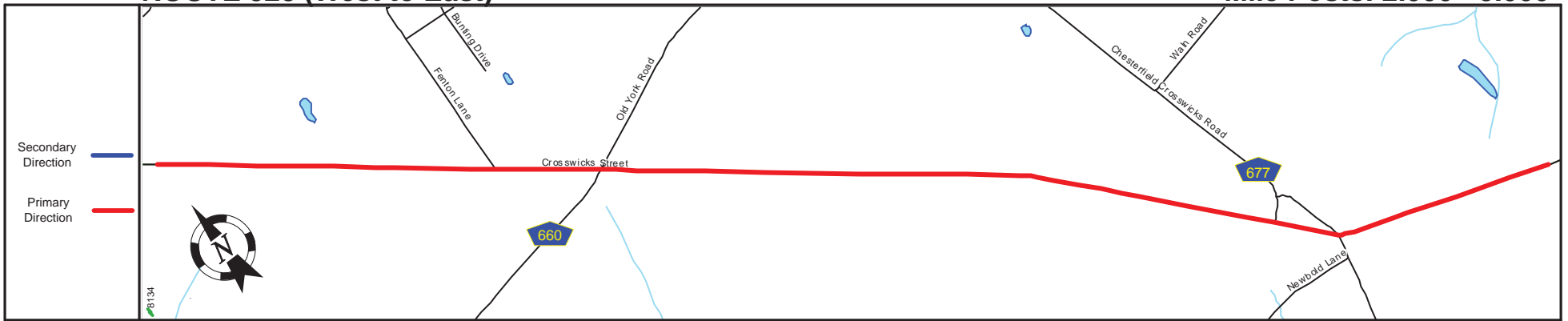
Street Name				Crosswicks Street
Jurisdiction				County
Functional Class				Urban Major Collector
Federal Aid - NHS Sy				STP
Control Section				
Speed Limit		25	35	45
Number of Lanes				2
Med. Type				None
Med. Width				0
Pavement		40	22	24
Shoulder		0		8
Traffic Volume				
Traffic Sta. ID		5-4-417		5-4-418
Structure No.				57,10
Enlarged Views				

SRI = 0000528

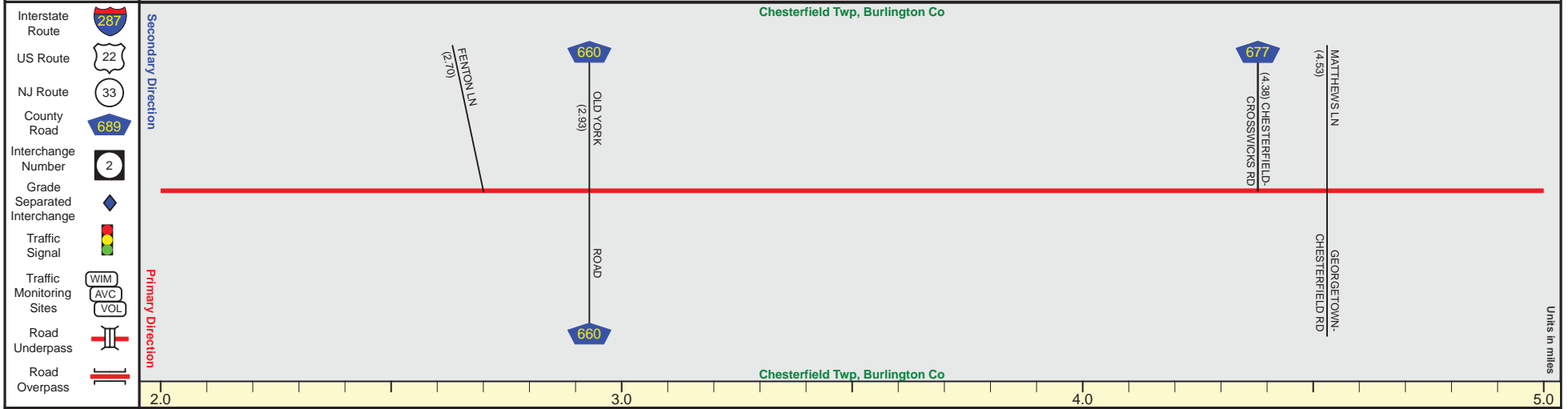
Date last inventoried: August 2006

ROUTE 528 (West to East)

Mile Posts: 2.000 - 5.000



Pavement	
Shoulder	
Number of Lanes	
Speed Limit	
Street Name	



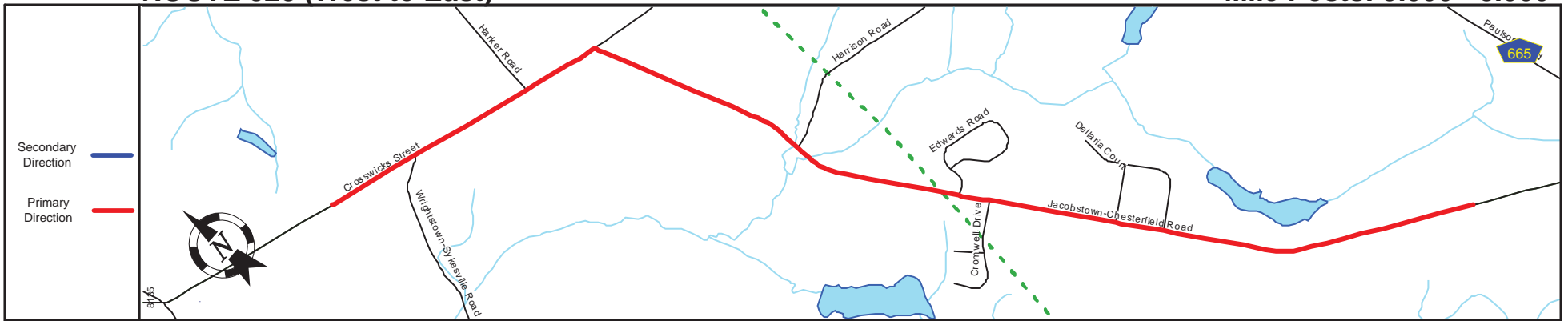
Street Name	Crosswicks Street	
Jurisdiction	County	
Functional Class	Urban Major Collector	Rural Major Collector
Federal Aid - NHS Sy	STP	
Control Section		
Speed Limit	50	
Number of Lanes	2	
Med. Type	None	
Med. Width	0	
Pavement	24	
Shoulder	4	
Traffic Volume	5,298 (2010)	4,784 (2013)
Traffic Sta. ID	5-5-215	5-4-419
Structure No.		
Enlarged Views		

SRI = 0000528__

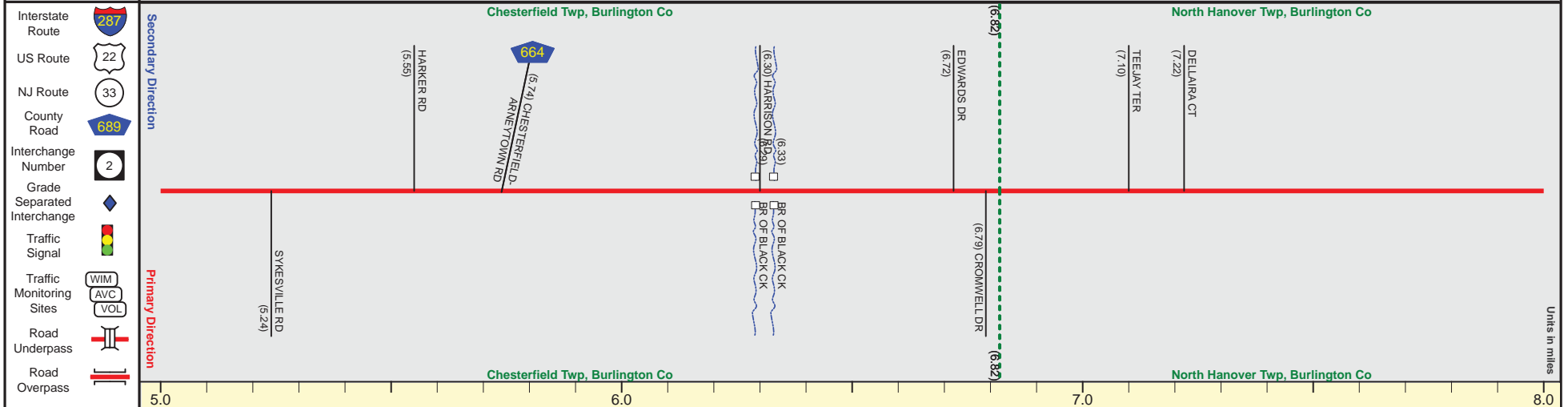
Date last inventoried: August 2006

ROUTE 528 (West to East)

Mile Posts: 5.000 - 8.000



Pavement	
Shoulder	
Number of Lanes	
Speed Limit	
Street Name	



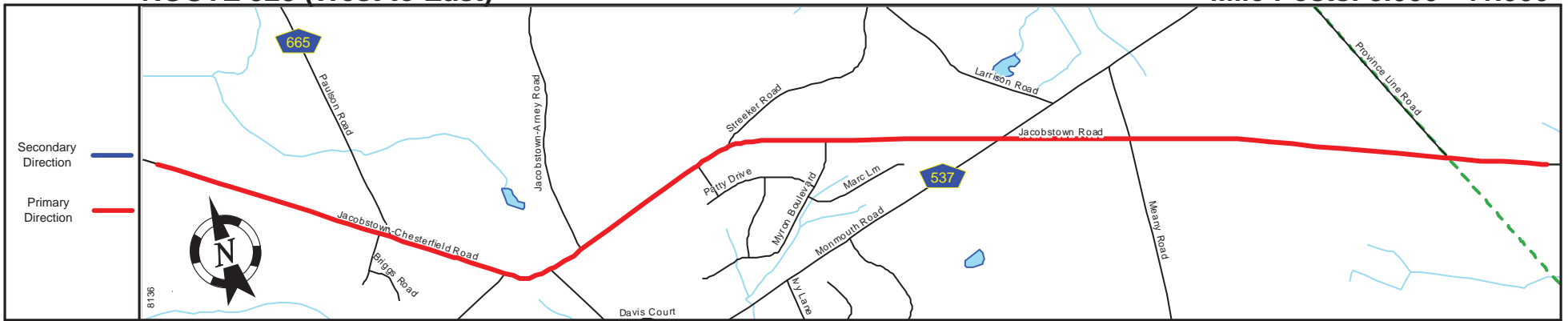
Street Name	Crosswicks Street	Jacobstown-Chesterfield Road
Jurisdiction	County	
Functional Class	Rural Major Collector	
Federal Aid - NHS Sy	STP	
Control Section		
Speed Limit	50	45
Number of Lanes	2	
Med. Type	None	
Med. Width	0	
Pavement	24	
Shoulder	4	
Traffic Volume	2,859 (2012)	
Traffic Sta. ID	5-4-420	
Structure No.	N/A	
Enlarged Views		

SRI = 0000528

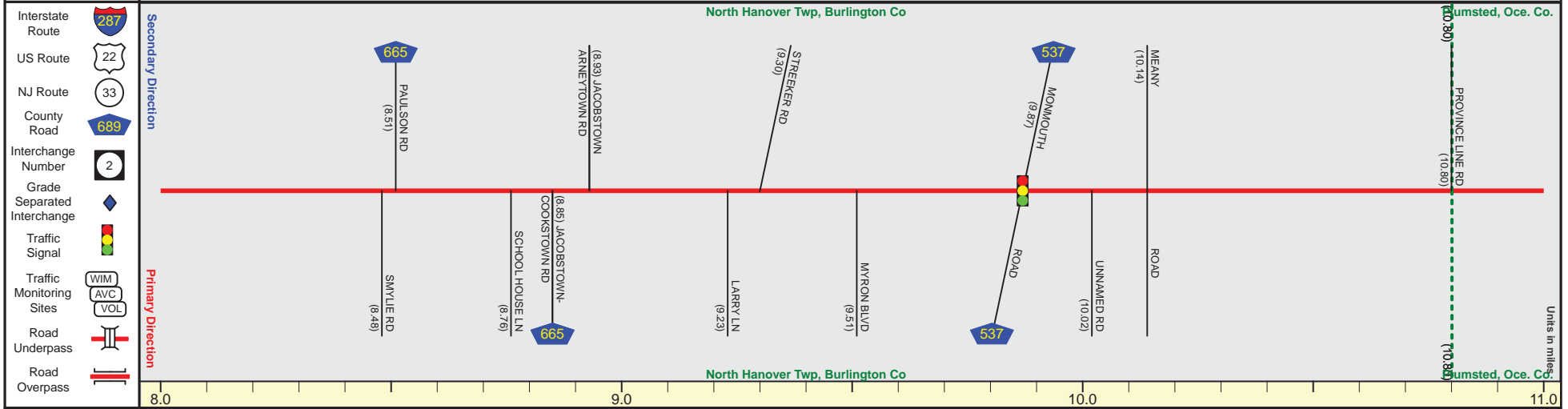
Date last inventoried: August 2006

ROUTE 528 (West to East)

Mile Posts: 8.000 - 11.000



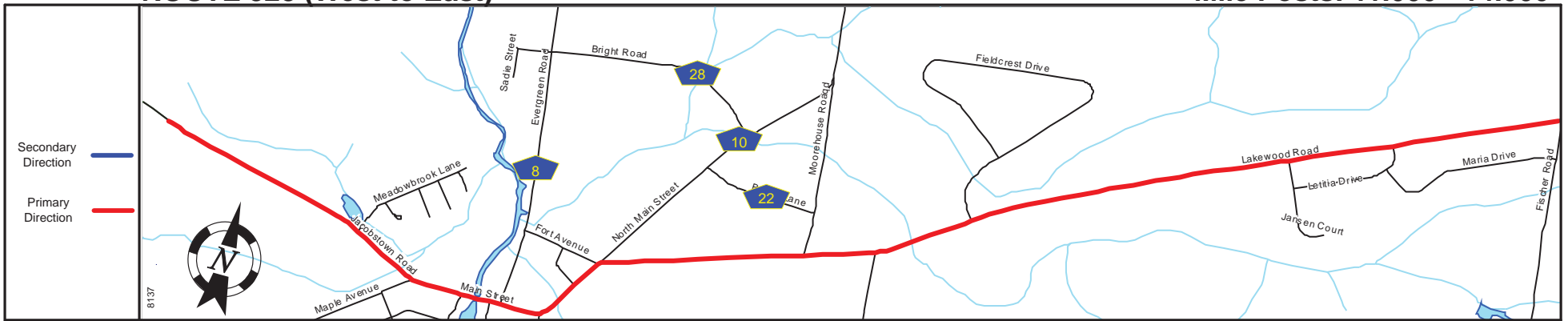
Pavement	
Shoulder	
Number of Lanes	
Speed Limit	
Street Name	



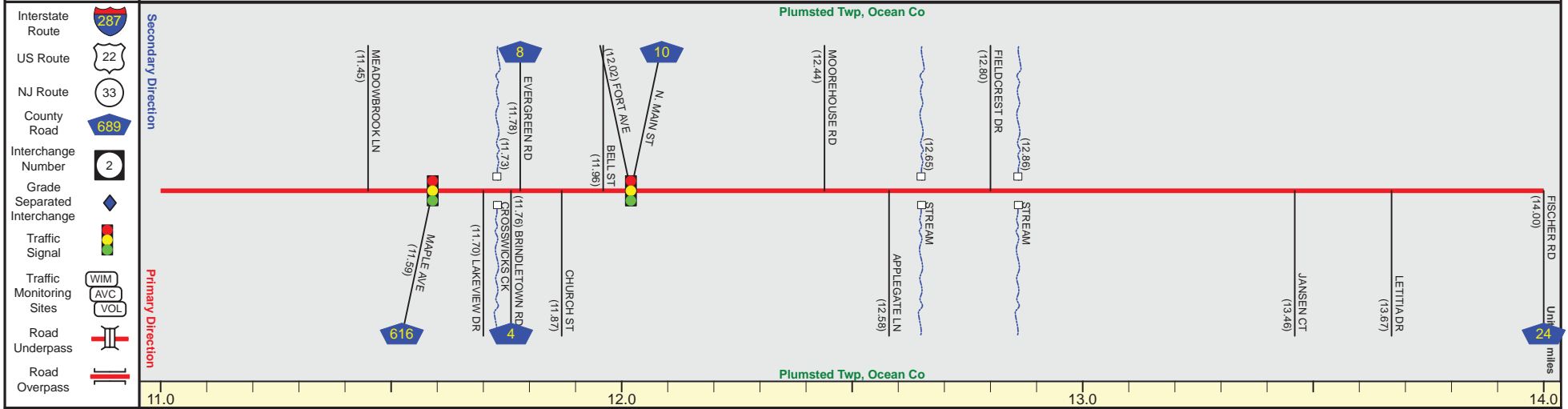
Street Name	Jacobstown-Chesterfield Road		Jacobstown Road	
Jurisdiction			County	
Functional Class	Rural Major Collector		Urban Major Collector	
Federal Aid - NHS Sy			STP	
Control Section				
Speed Limit	45	25	40	
Number of Lanes			2	
Med. Type			None	
Med. Width			0	
Pavement	24		22	24
Shoulder	4	10	6	4
Traffic Volume	2,859 (2012)		4,305 (2014)	
Traffic Sta. ID	5-4-420		5-4-421	
Structure No.				
Enlarged Views				

SRI = 0000528__

Date last inventoried: August 2006



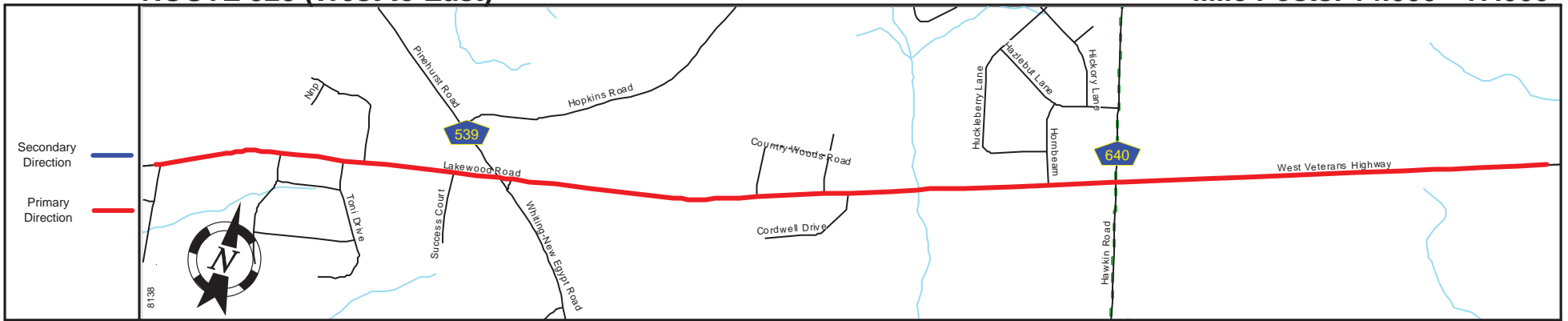
Pavement	
Shoulder	
Number of Lanes	
Speed Limit	
Street Name	



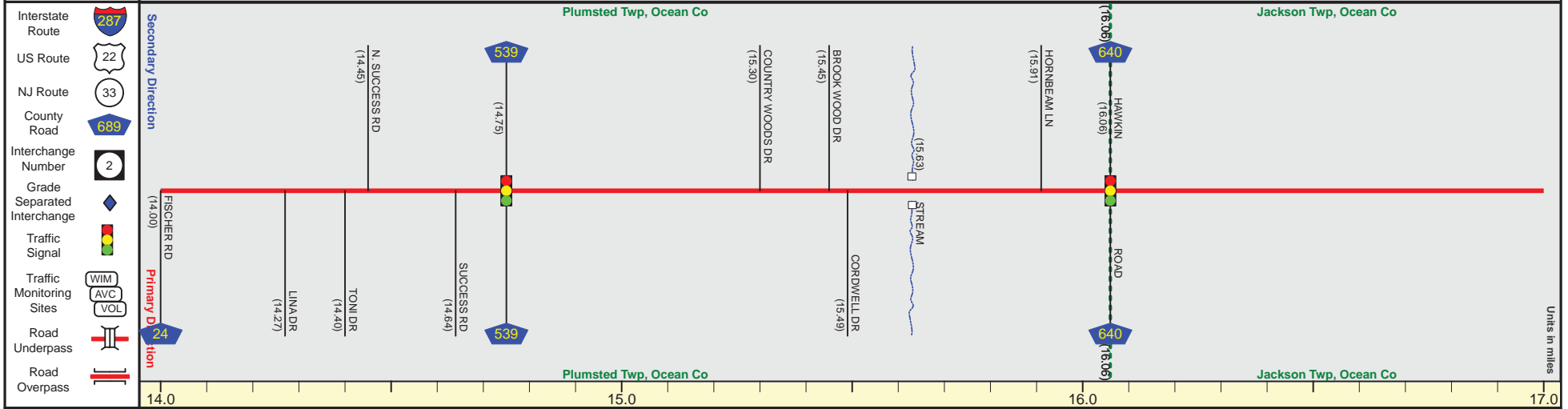
Street Name	Jacobstown Road	Main Street	Lakewood Road
Jurisdiction	County		
Functional Class	Urban Major Collector		
Federal Aid - NHS Sy	STP		
Control Section			
Speed Limit	40	25	35
Number of Lanes	2		
Med. Type	None		
Med. Width	0		
Pavement	24	40	24
Shoulder	4	8	12
Traffic Volume	8,950 (2013) 11,813 (2012)		
Traffic Sta. ID	6-4-441 121597		
Structure No.	N/A		
Enlarged Views			

ROUTE 528 (West to East)

Mile Posts: 14.000 - 17.000



Pavement	
Shoulder	
Number of Lanes	
Speed Limit	
Street Name	



Street Name	Lakewood Road	West Veterans Highway
Jurisdiction	County	
Functional Class	Urban Major Collector	
Federal Aid - NHS Sy	STP	
Control Section		
Speed Limit	50	
Number of Lanes	2	
Med. Type	None	
Med. Width	0	
Pavement	24	
Shoulder	2	14
Traffic Volume	5,404 (2013)	
Traffic Sta. ID	13C014	
Structure No.	N/A	
Enlarged Views		

SRI = 0000528__

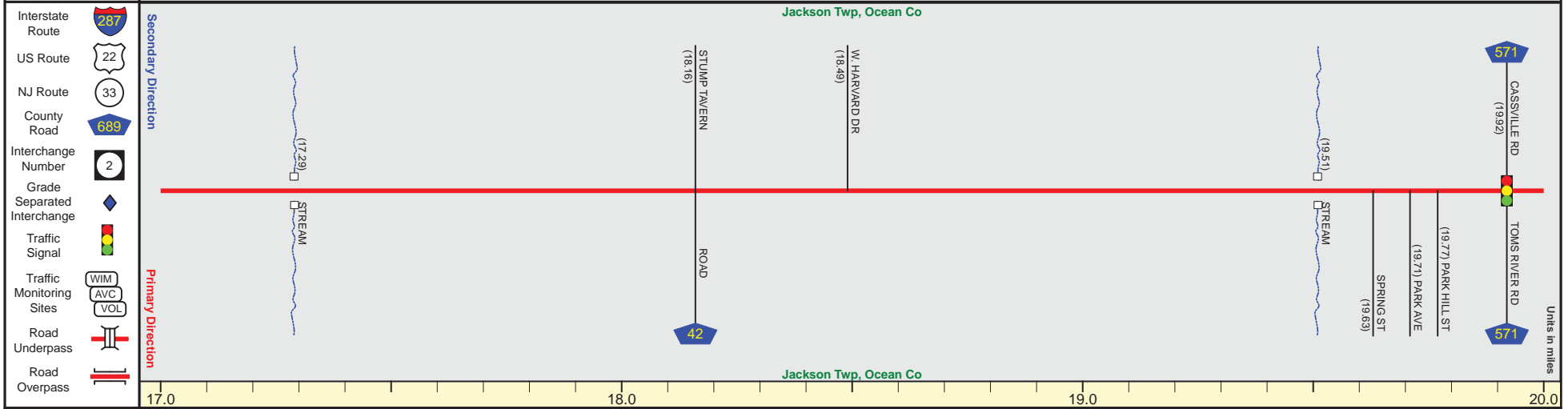
Date last inventoried: August 2006

ROUTE 528 (West to East)

Mile Posts: 17.000 - 20.000



Pavement	
Shoulder	
Number of Lanes	
Speed Limit	
Street Name	



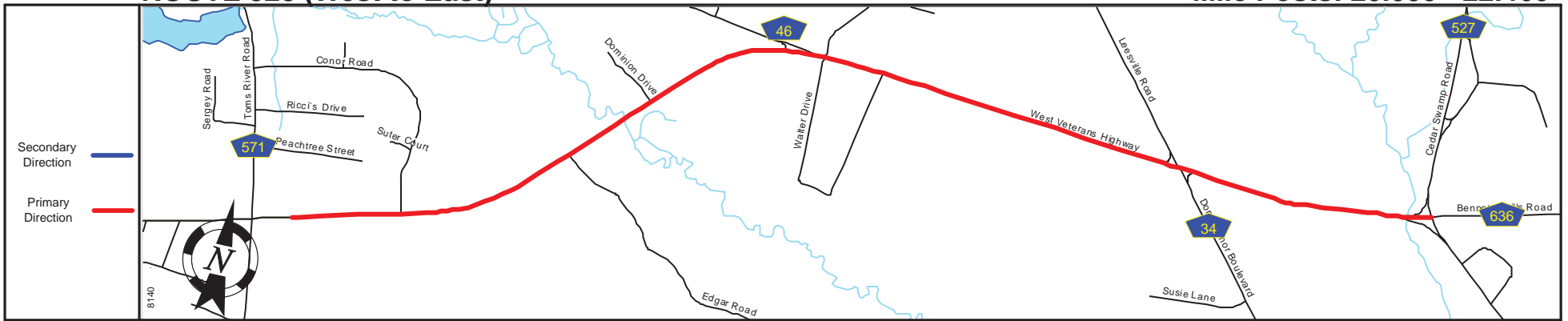
Street Name	West Veterans Highway			
Jurisdiction	County			
Functional Class	Urban Major Collector	Rural Major Collector	Urban Major Collector	Urban Minor Arterial
Federal Aid - NHS Sy	STP			
Control Section				
Speed Limit	50		45	
Number of Lanes	2			
Med. Type	None			
Med. Width	0			
Pavement	24			
Shoulder	2	4	2	
Traffic Volume				
Traffic Sta. ID				
Structure No.	N/A		N/A	
Enlarged Views				

SRI = 0000528__


Date last inventoried: August 2006

ROUTE 528 (West to East)

Mile Posts: 20.000 - 22.460



Pavement	
Shoulder	
Number of Lanes	
Speed Limit	
Street Name	



Street Name	West Veterans Highway	
Jurisdiction	County	
Functional Class	Urban Minor Arterial	
Federal Aid - NHS Sy	STP	
Control Section		
Speed Limit	45	50
Number of Lanes	2	
Med. Type	None	
Med. Width	0	
Pavement	24	40
Shoulder	2	0
Traffic Volume	4,618 (2011)	10,529 (2012)
Traffic Sta. ID	6-4,444	6-4,445
Structure No.	N/A	N/A
Enlarged Views		

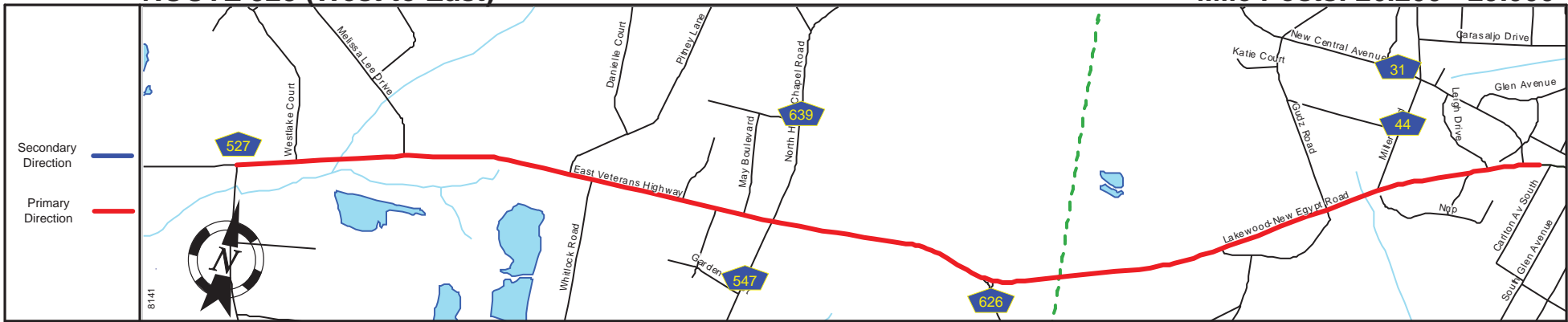
MP 22.46 = Begin Collc. With Rt. 527 MP 15.49
 MP 22.46-26.20 See Rt. 527 MP 15.49-11.71

SRI = 0000528__

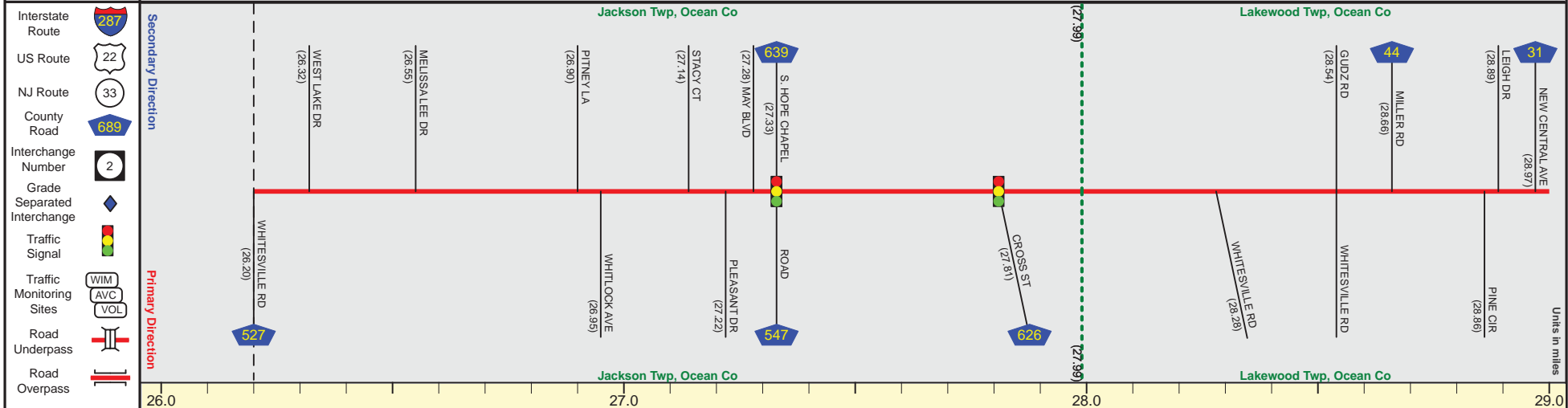
Date last inventoried: August 2006

ROUTE 528 (West to East)

Mile Posts: 26.200 - 29.000



Pavement	
Shoulder	
Number of Lanes	
Speed Limit	
Street Name	



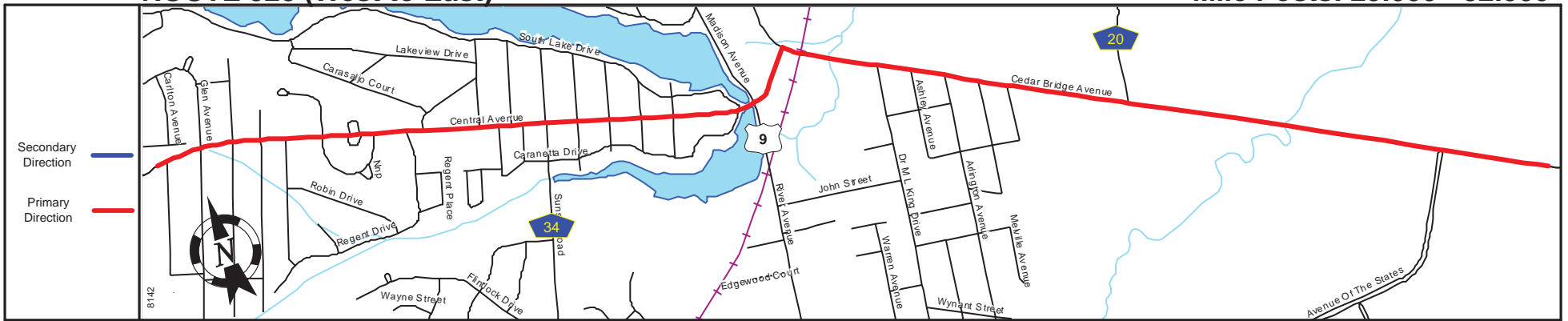
Street Name	East Veterans Highway		Lakewood-New Egypt Road	
Jurisdiction	County		County	
Functional Class	Urban Minor Arterial		Urban Minor Arterial	
Federal Aid - NHS Sy	STP		STP	
Control Section				
Speed Limit	45		40	
Number of Lanes	2		2	
Med. Type	None		None	
Med. Width	0		0	
Pavement	24		24	
Shoulder	2		4	
Traffic Volume			12,081 (2012)	
Traffic Sta. ID			6-4-447	
Structure No.				
Enlarged Views				

SRI = 0000528

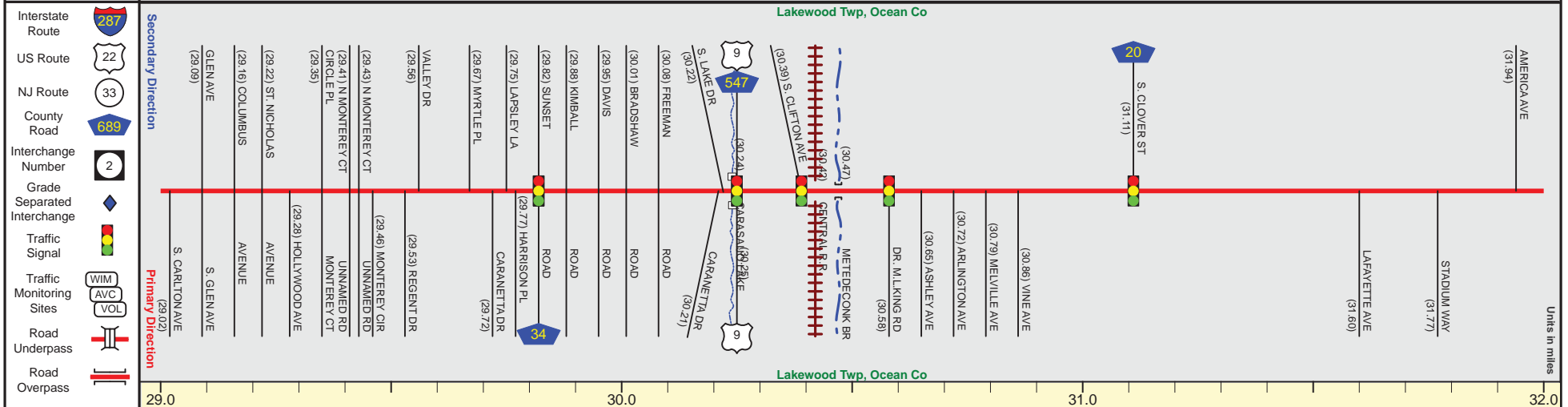
Date last inventoried: August 2006

ROUTE 528 (West to East)

Mile Posts: 29.000 - 32.000



Pavement	
Shoulder	
Number of Lanes	
Speed Limit	
Street Name	



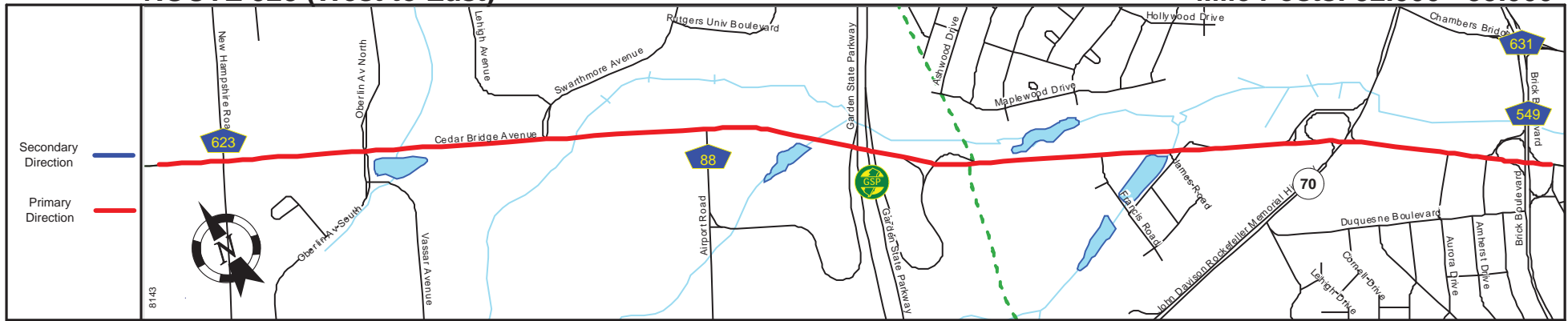
Street Name	Lakewood-New Egypt Road	Central Avenue	Murley Avenue	Cedar Bridge Avenue
Jurisdiction	County	County	Municipal	County
Functional Class	Urban Minor Arterial	Urban Minor Arterial	Urban Minor Arterial	Urban Principal Arterial
Federal Aid - NHS Sy	STP	STP	STP	NHS
Control Section				
Speed Limit		40	45	50
Number of Lanes		2		4
Med. Type			None	
Med. Width			0	
Pavement		24	42	48
Shoulder	2	0	10	0
Traffic Volume	12,081 (2012)			
Traffic Sta. ID	6-4-447			
Structure No.		N/A	N/A	
Enlarged Views				

SRI = 0000528

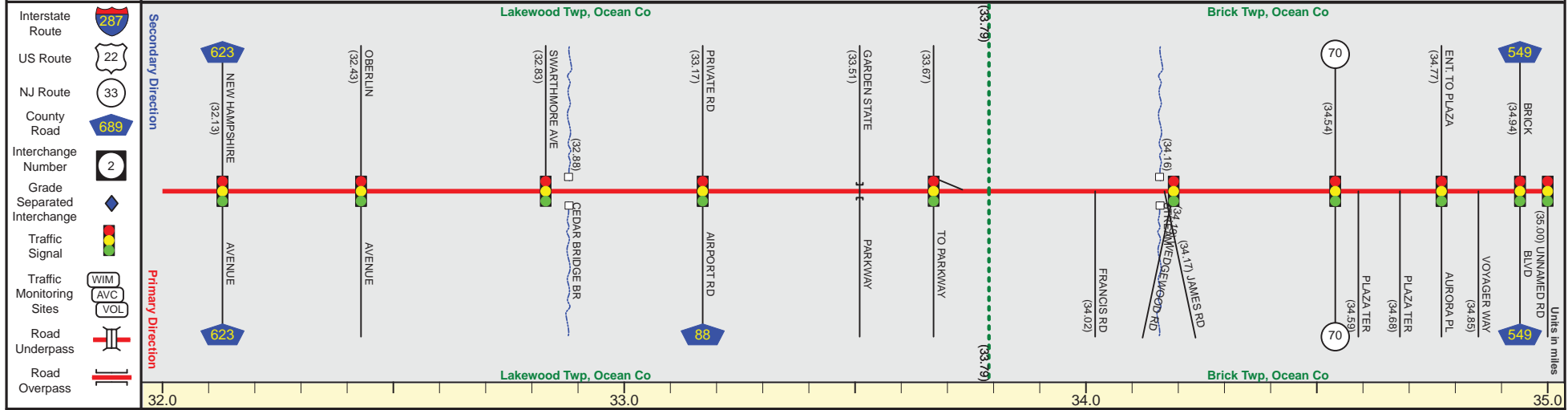
Date last inventoried: August 2006

ROUTE 528 (West to East)

Mile Posts: 32.000 - 35.000



Pavement	
Shoulder	
Number of Lanes	
Speed Limit	
Street Name	



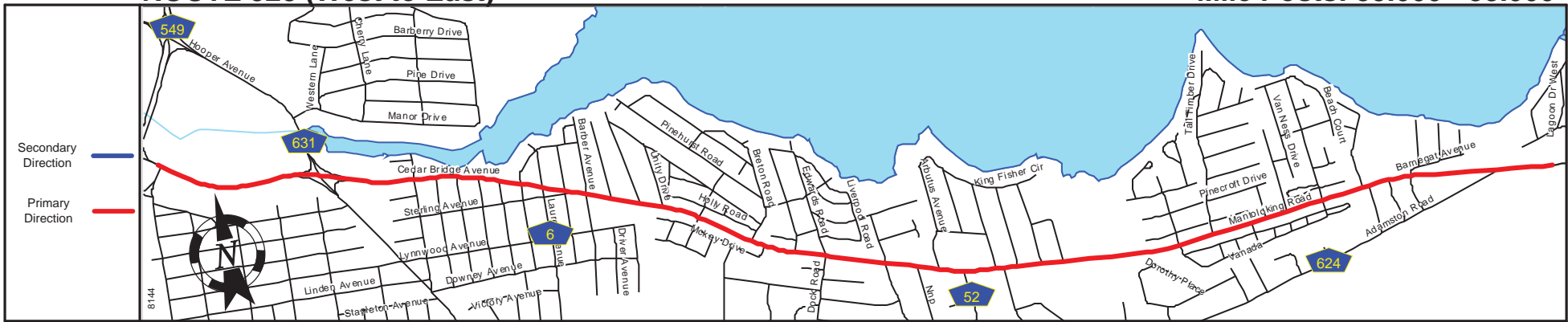
Street Name	Cedar Bridge Avenue																	
Jurisdiction	County																	
Functional Class	Urban Principal Arterial																	
Federal Aid - NHS Sy	NHS																	
Control Section																		
Speed Limit						50					40							
Number of Lanes						4					5							
Med. Type	None																	
Med. Width	0																	
Pavement						48					60							
Shoulder	2				1		0				4				2			
Traffic Volume																		
Traffic Sta. ID																		
Structure No.	N/A					N/A					N/A							
Enlarged Views																		

SRI = 0000528

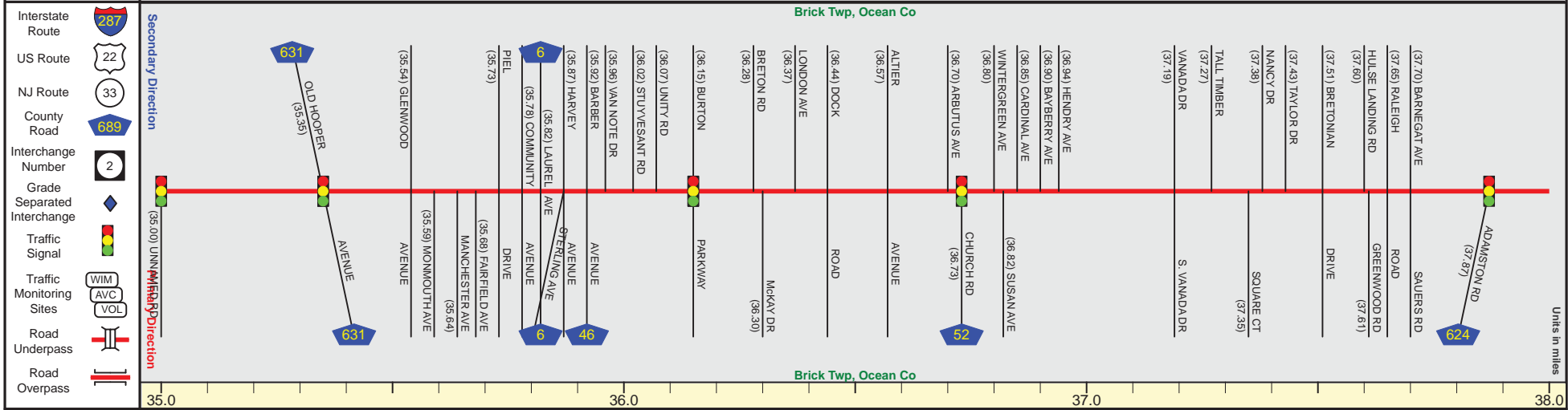
Date last inventoried: August 2006

ROUTE 528 (West to East)

Mile Posts: 35.000 - 38.000



Pavement	
Shoulder	
Number of Lanes	
Speed Limit	
Street Name	



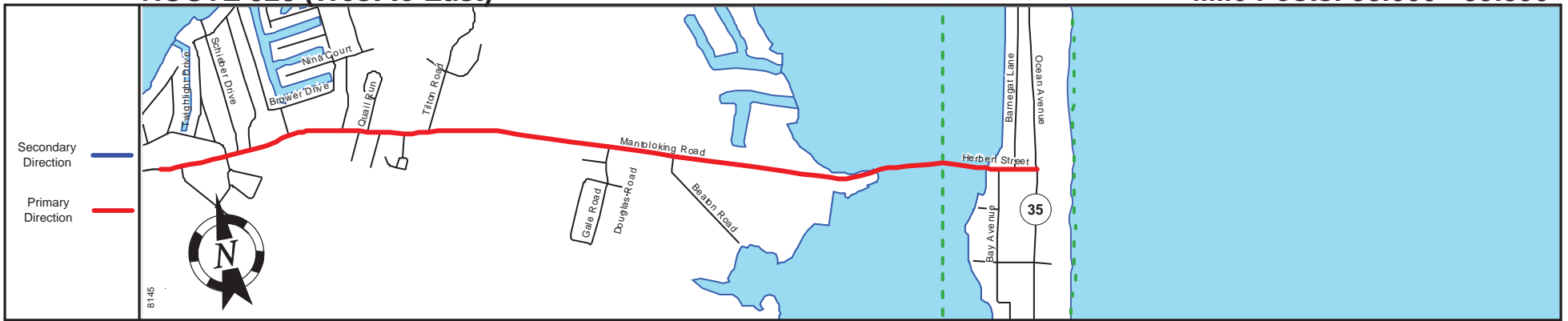
Street Name	Cedar Bridge Avenue		Mantoloking Road	
Jurisdiction	County			
Functional Class	Urban Minor Arterial			
Federal Aid - NHS Sy	STP			
Control Section				
Speed Limit	40		40	
Number of Lanes	4		2	
Med. Type	None			
Med. Width	0			
Pavement	60		24	
Shoulder	6		8	
Traffic Volume	11,382 (2012)			
Traffic Sta. ID	6-4-450			
Structure No.				
Enlarged Views				

SRI = 0000528

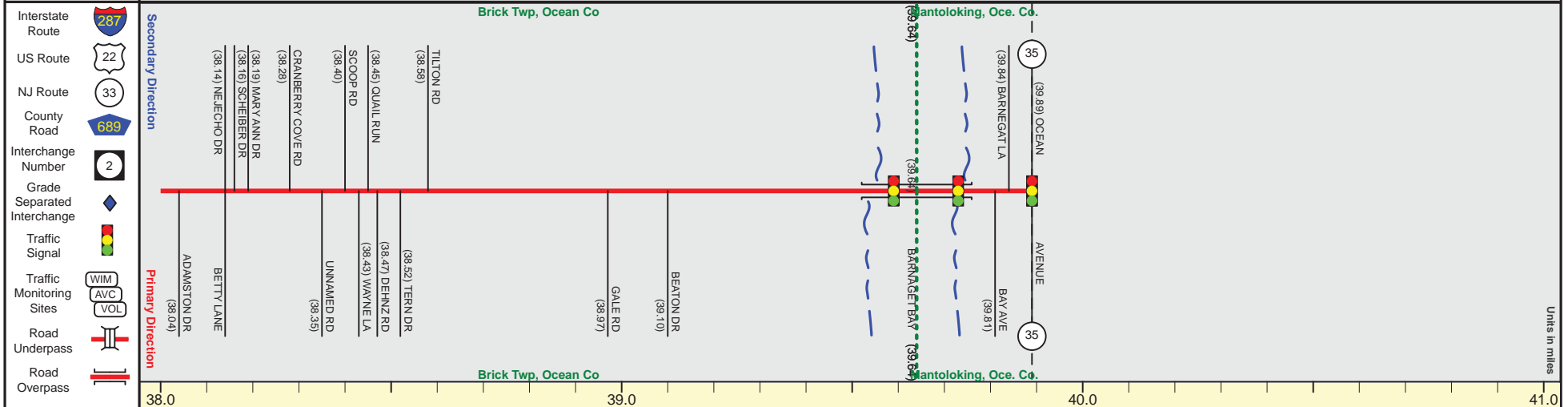
Date last inventoried: August 2006

ROUTE 528 (West to East)

Mile Posts: 38.000 - 39.890



Pavement	
Shoulder	
Number of Lanes	
Speed Limit	
Street Name	



Street Name	Mantoloking Road	Herbert Street
Jurisdiction	County	
Functional Class	Urban Minor Arterial	
Federal Aid - NHS Sy	STP	
Control Section		End Rt. 528 MP=39.89
Speed Limit	40	35
Number of Lanes	2	
Med. Type	None	
Med. Width	0	
Pavement	24	40
Shoulder	8	0
Traffic Volume	12,235 (2011)	
Traffic Sta. ID	6-4-451	
Structure No.		N/A
Enlarged Views		

SRI = 0000528

Date last inventoried: August 2006