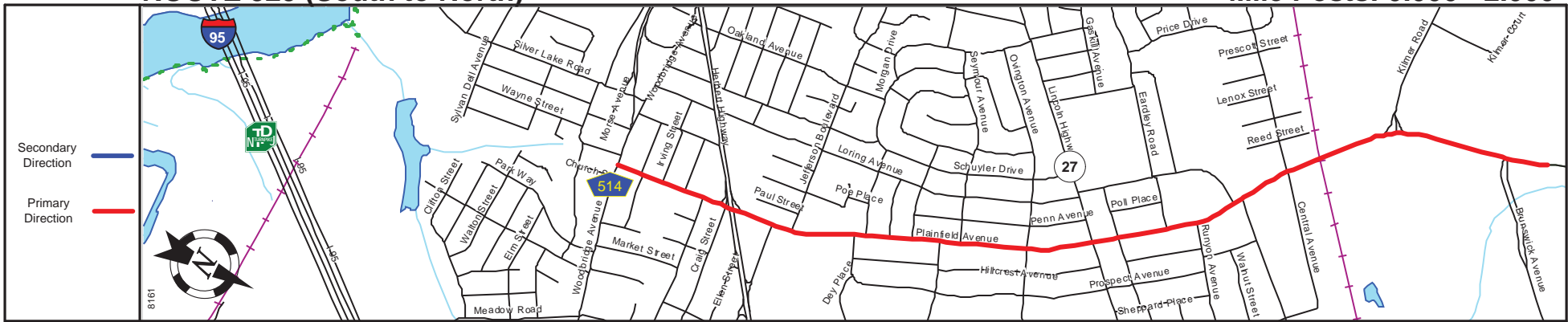
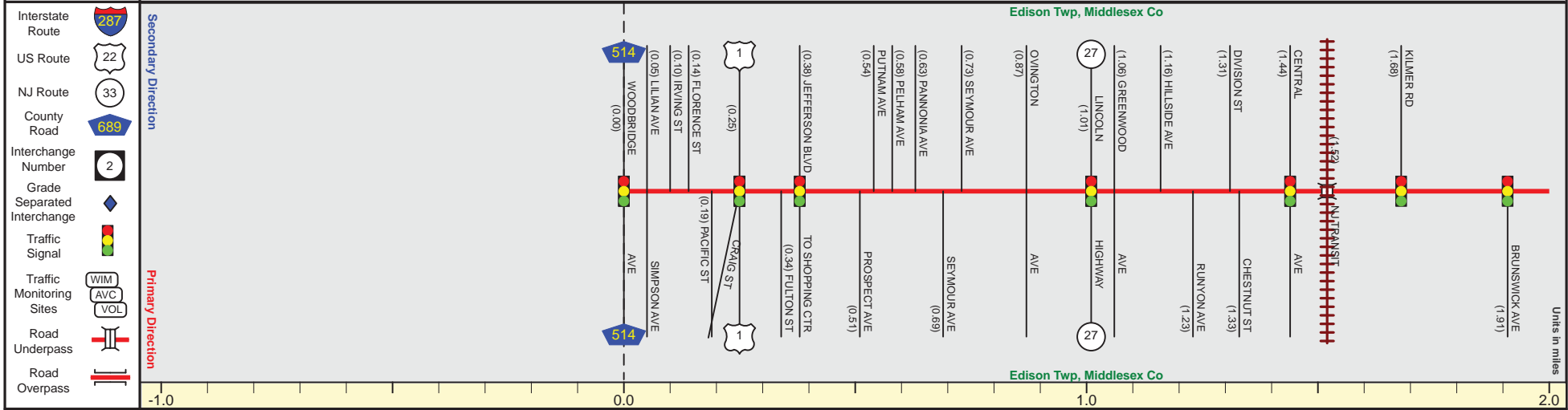


ROUTE 529 (South to North)

Mile Posts: 0.000 - 2.000



Pavement	
Shoulder	
Number of Lanes	
Speed Limit	
Street Name	



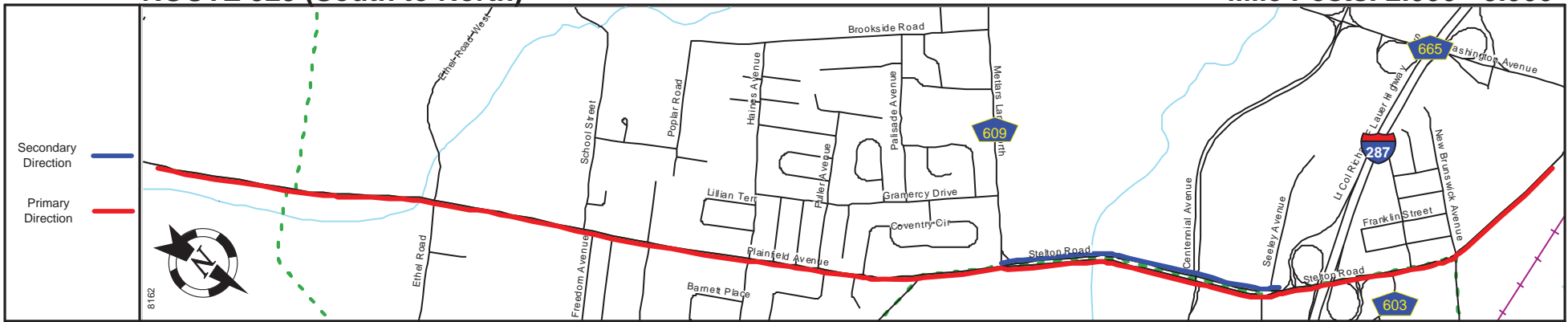
Street Name	Plainfield Avenue	
Jurisdiction	County	
Functional Class	Urban Minor Arterial	Urban Principal Arterial
Federal Aid - NHS Sy	STP	NHS
Control Section	Begin Rt. 529 MF=0.00	
Speed Limit	35	45
Number of Lanes	2 + 4 +	2 + 4
Med. Type	None	
Med. Width	0	
Pavement	32 + 48 +	36 + 48
Shoulder	0	
Traffic Volume		
Traffic Sta. ID		
Structure No.		
Enlarged Views		

SRI = 0000529__

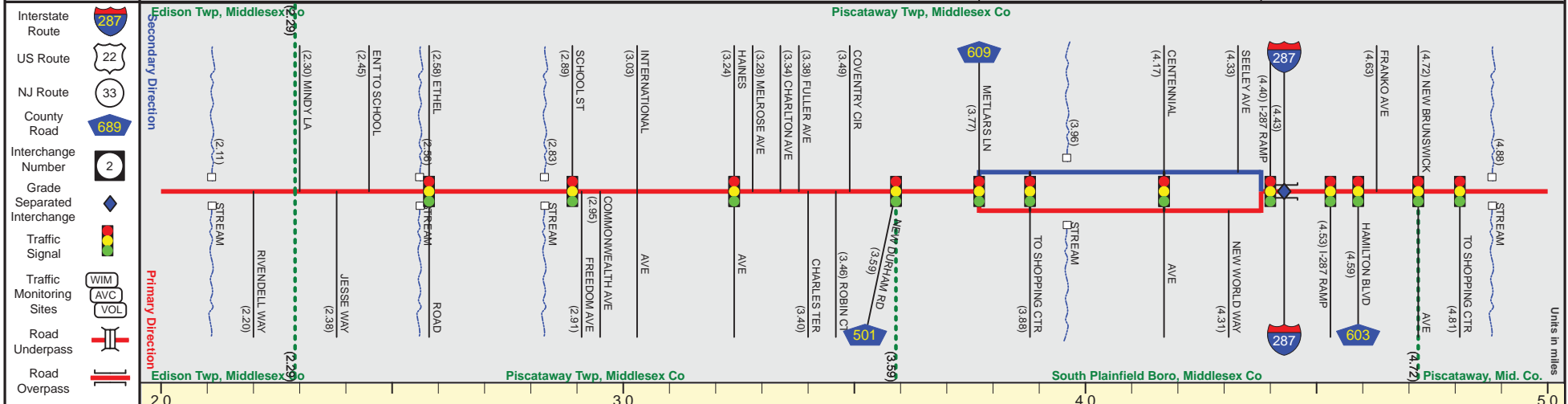
Date last inventoried: November 2012

ROUTE 529 (South to North)

Mile Posts: 2.000 - 5.000



Pavement	22	36
Shoulder	0	
Number of Lanes	2	
Speed Limit	40	
Street Name	Stelton Road	



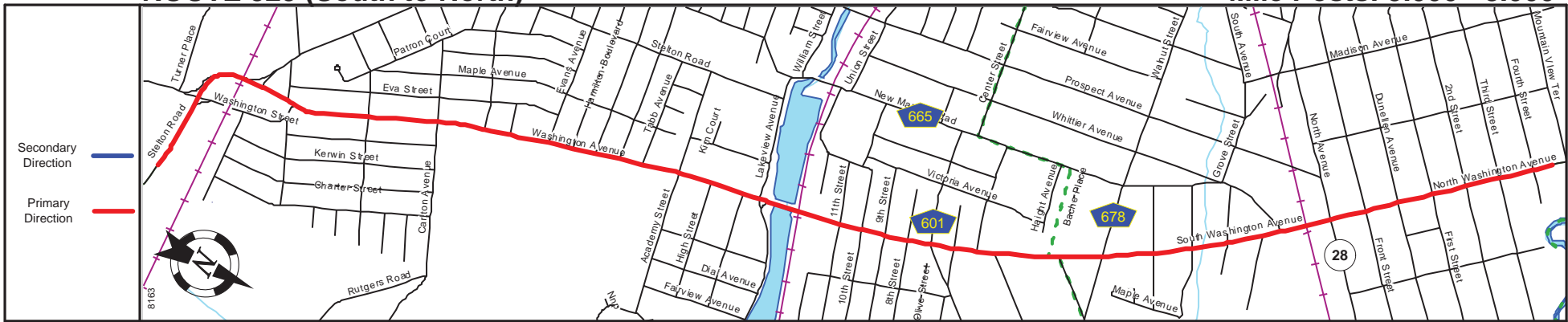
Street Name	Plainfield Avenue				Stelton Road												
Jurisdiction	Edison Twp, Middlesex Co				Piscataway Twp, Middlesex Co												
Functional Class	Urban Principal Arterial				Urban Principal Arterial												
Federal Aid - NHS Sy	NHS				NHS												
Control Section	45				40												
Speed Limit	45				40												
Number of Lanes	4		2		4		2		4								
Med. Type	None				Curbed												
Med. Width	0				VAR												
Pavement	48		30		28		60		22		36		28		48		60
Shoulder	0		12		0		6		0		0		0		0		0
Traffic Volume																	
Traffic Sta. ID																	
Structure No.	N/A		N/A		N/A		N/A		N/A		1231160		N/A		N/A		N/A
Enlarged Views																	

SRI = 0000529__

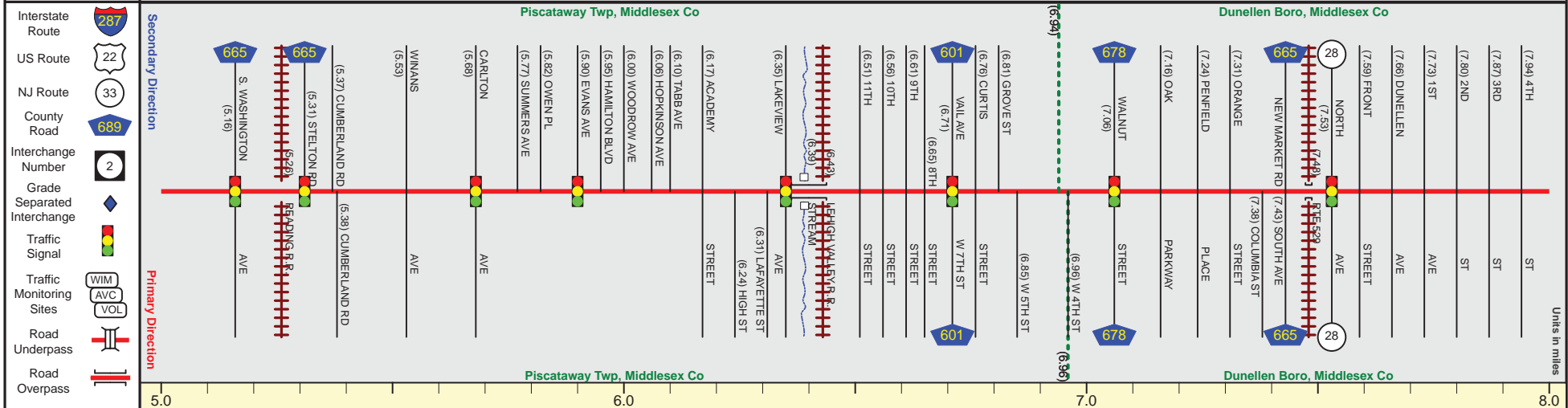
Date last inventoried: November 2012

ROUTE 529 (South to North)

Mile Posts: 5.000 - 8.000



Pavement	
Shoulder	
Number of Lanes	
Speed Limit	
Street Name	



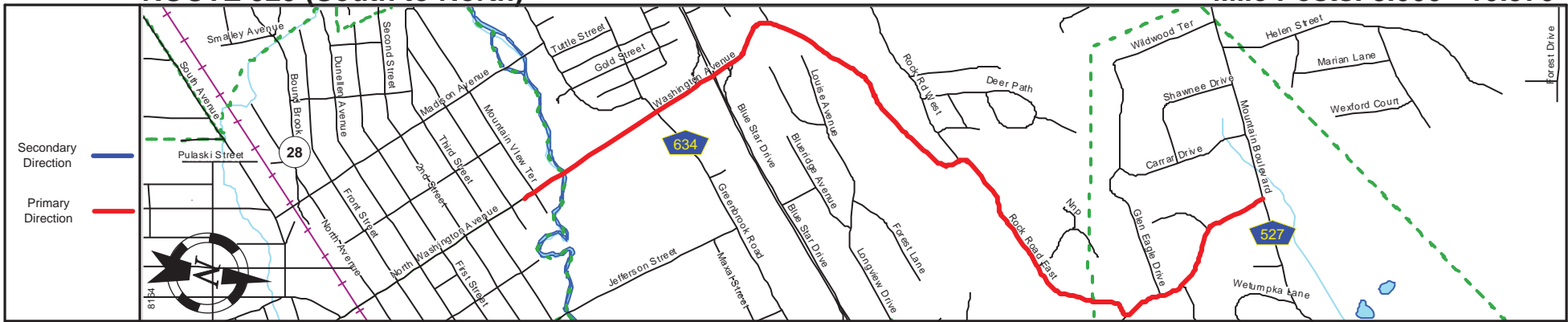
Street Name	Stelton Road	Washington Avenue	South Washington Avenue	North Washington Avenue
Jurisdiction	County			
Functional Class	Urban Principal Arterial			Urban Minor Arterial
Federal Aid - NHS Sy	NHS			STP
Control Section				
Speed Limit	40			35
Number of Lanes	4	2		
Med. Type	None			
Med. Width	0			
Pavement	60	36	28	40
Shoulder	0	6	0	6
Traffic Volume				
Traffic Sta. ID				
Structure No.	N/A			N/A
Enlarged Views				

SRI = 0000529

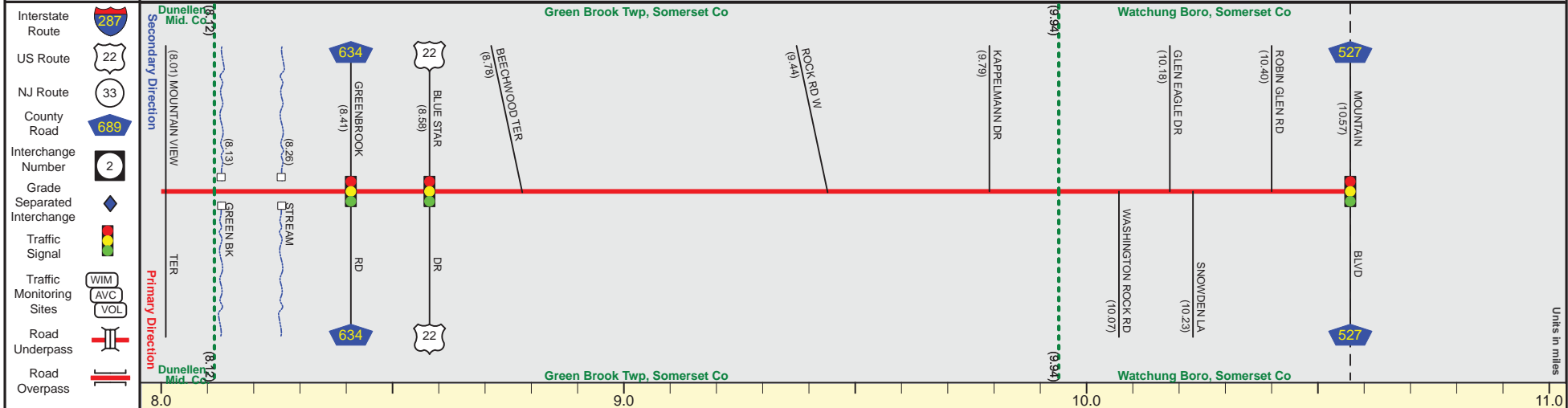
Date last inventoried: November 2012

ROUTE 529 (South to North)

Mile Posts: 8.000 - 10.570



Pavement	
Shoulder	
Number of Lanes	
Speed Limit	
Street Name	



Street Name	North Washington Avenue	Washington Avenue	Rock Road East	Washington Rock Road	
Jurisdiction			County		
Functional Class	Urban Minor Arterial		Urban Major Collector		
Federal Aid - NHS Sy			STP		
Control Section					End Rt. 529 MP=10.57
Speed Limit	35		40		25
Number of Lanes	2		4		
Med. Type			None		
Med. Width			0		
Pavement	48		20		22
Shoulder	0		2		0
Traffic Volume					
Traffic Sta. ID					
Structure No.	N/A	N/A			
Enlarged Views					

SRI = 0000529

Date last inventoried: November 2012