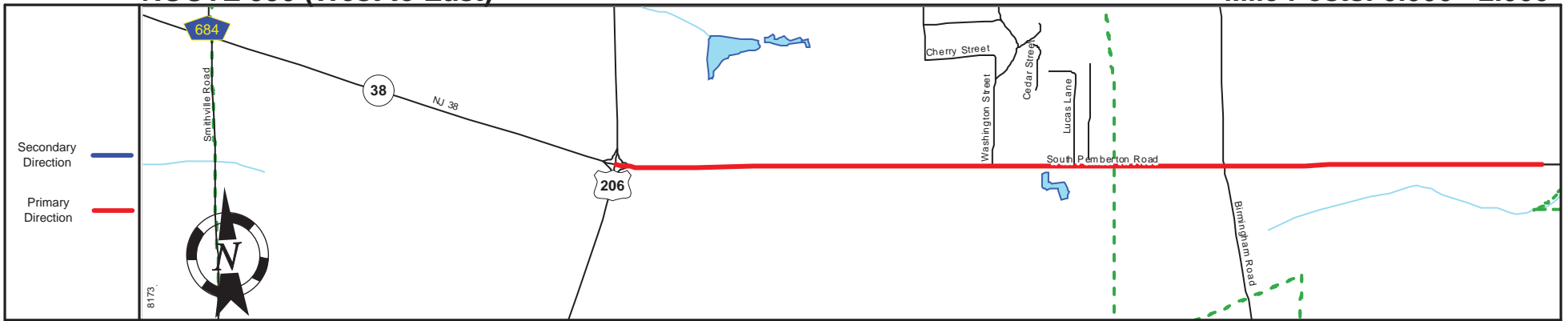
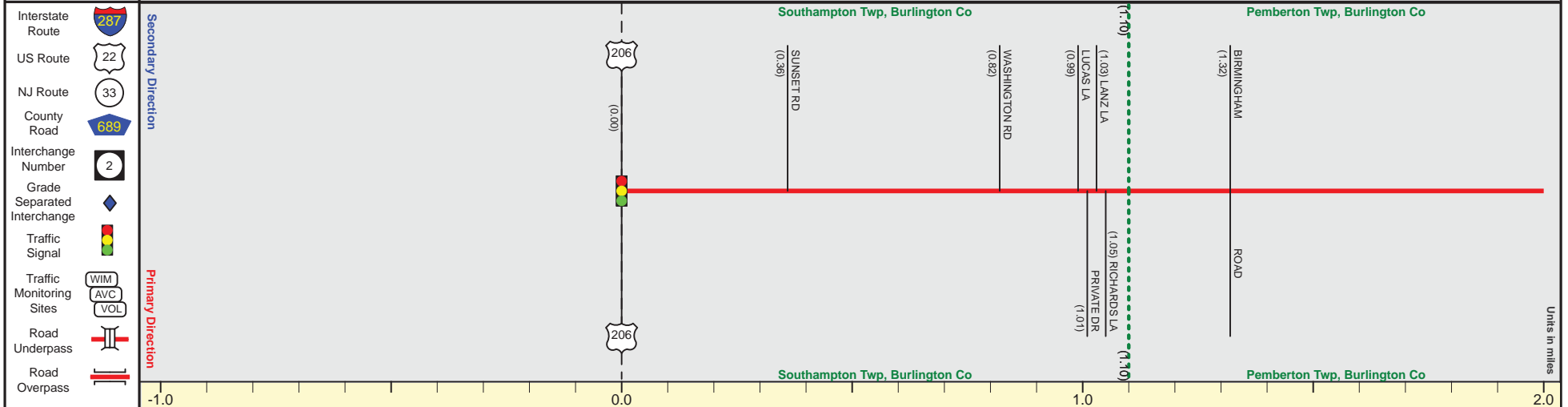


ROUTE 530 (West to East)

Mile Posts: 0.000 - 2.000



Pavement	
Shoulder	
Number of Lanes	
Speed Limit	
Street Name	



Street Name	South Pemberton Road
Jurisdiction	County
Functional Class	Urban Principal Arterial
Federal Aid - NHS Sy	NHS
Control Section	
Speed Limit	45
Number of Lanes	4
Med. Type	None
Med. Width	0
Pavement	48
Shoulder	1
Traffic Volume	
Traffic Sta. ID	
Structure No.	
Enlarged Views	

SRI = 0000530__

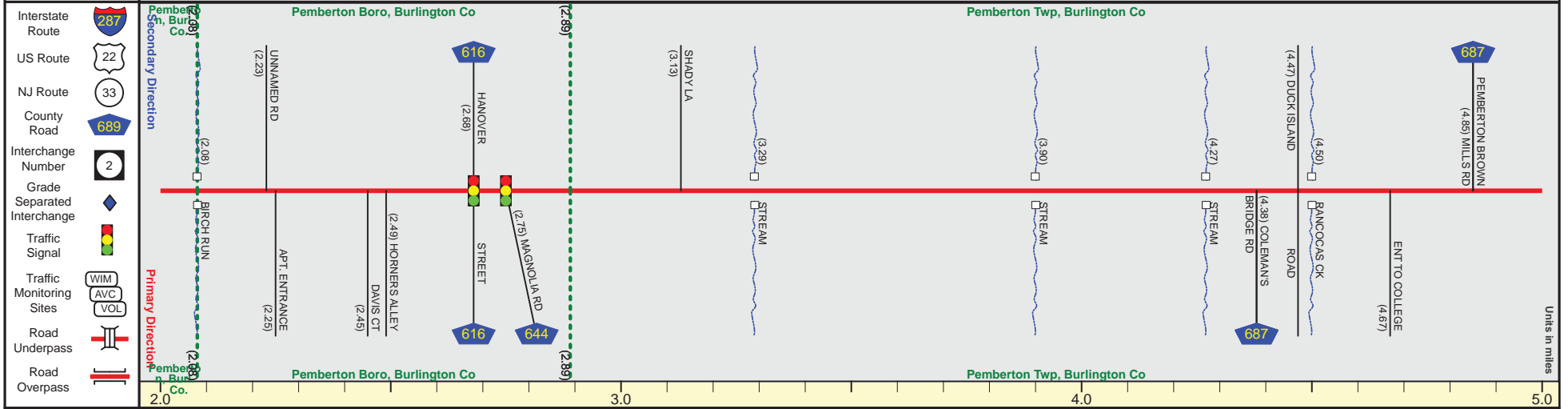
Date last inventoried: June 2012

ROUTE 530 (West to East)

Mile Posts: 2.000 - 5.000



Pavement	
Shoulder	
Number of Lanes	
Speed Limit	
Street Name	



Street Name	South Pemberton Road	East Hampton Street	Pemberton Browns Mills Road
Jurisdiction	County		
Functional Class	Urban Principal Arterial		
Federal Aid - NHS Sy	NHS		
Control Section			
Speed Limit	45	40	35
Number of Lanes	4		2
Med. Type	None		
Med. Width	0		
Pavement	48		24
Shoulder	1		8
Traffic Volume	22,000 (2012) 20,456 (2012)		12,104 (2011)
Traffic Sta. ID	12ms8c 12ms8c		5-4-548
Structure No.	N/A		N/A
Enlarged Views			

SRI = 0000530__

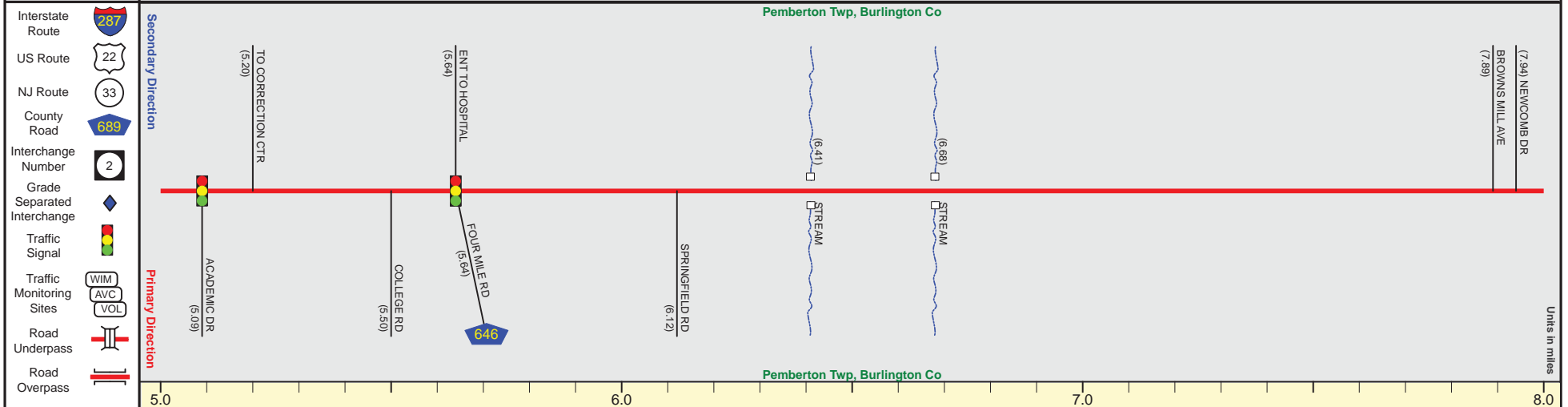
Date last inventoried: June 2012

ROUTE 530 (West to East)

Mile Posts: 5.000 - 8.000



Pavement	
Shoulder	
Number of Lanes	
Speed Limit	
Street Name	



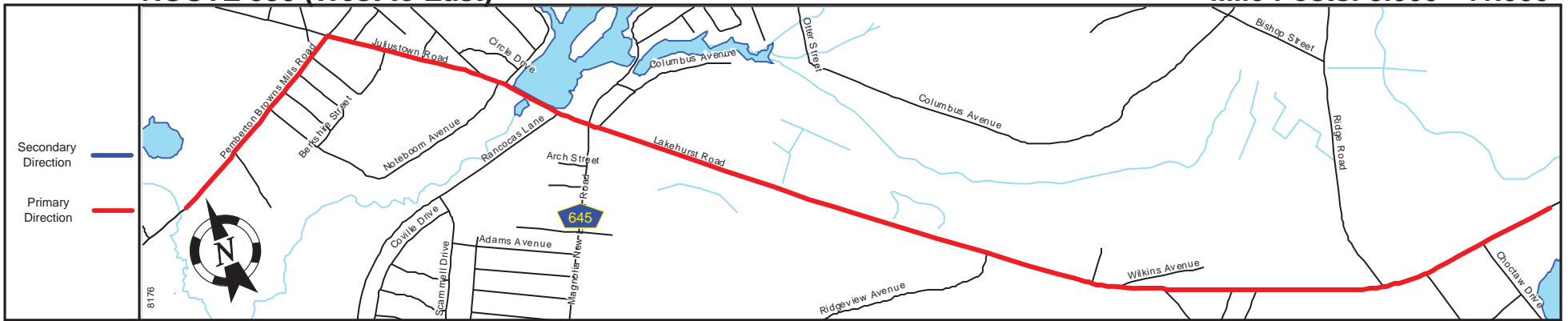
Street Name	Pemberton Browns Mills Road	
Jurisdiction	County	
Functional Class	Urban Principal Arterial	
Federal Aid - NHS Sy	NHS	
Control Section		
Speed Limit	50	45
Number of Lanes	2	
Med. Type	None	
Med. Width	0	
Pavement	24	
Shoulder	6 + 8 + 12 + 8 + 6 + 2 + 4 + 6	
Traffic Volume	11,177 (2011)	10,915 (2012) 10,724 (2012) 12,065 (2012)
Traffic Sta. ID	7-5-401	12ms8b 12ms8b 12ms8b
Structure No.	N/A	N/A
Enlarged Views		

SRI = 0000530__

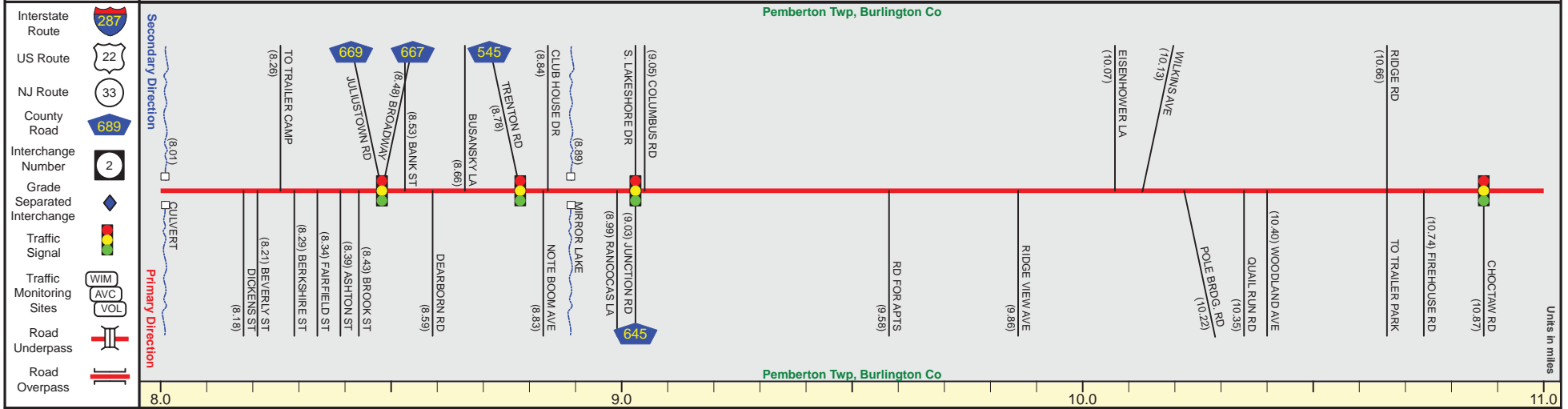
Date last inventoried: June 2012

ROUTE 530 (West to East)

Mile Posts: 8.000 - 11.000



Pavement	
Shoulder	
Number of Lanes	
Speed Limit	
Street Name	



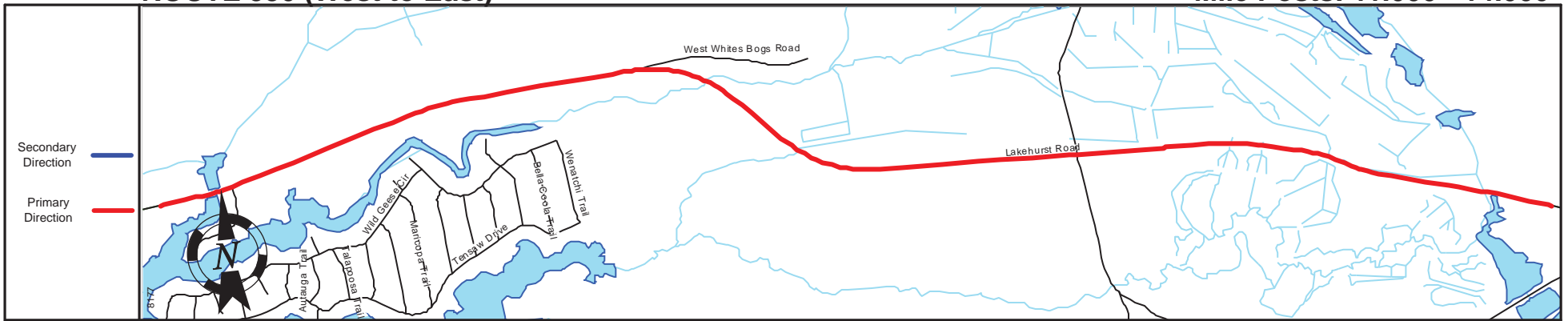
Street Name	Pemberton Browns Mills Road	Juliestown Road	Lakehurst Road
Jurisdiction	County		
Functional Class	Urban Principal Arterial		
Federal Aid - NHS Sy	NHS		
Control Section			
Speed Limit	45	35	30
Number of Lanes	2		
Med. Type	None		
Med. Width	0		
Pavement	24		
Shoulder	6	8	6
Traffic Volume	14,332 (2012)	13,896 (2012)	13,512 (2012)
Traffic Sta. ID	7-4-647	12ms8a	12ms8a
Structure No.	N/A	N/A	N/A
Enlarged Views			

SRI = 0000530

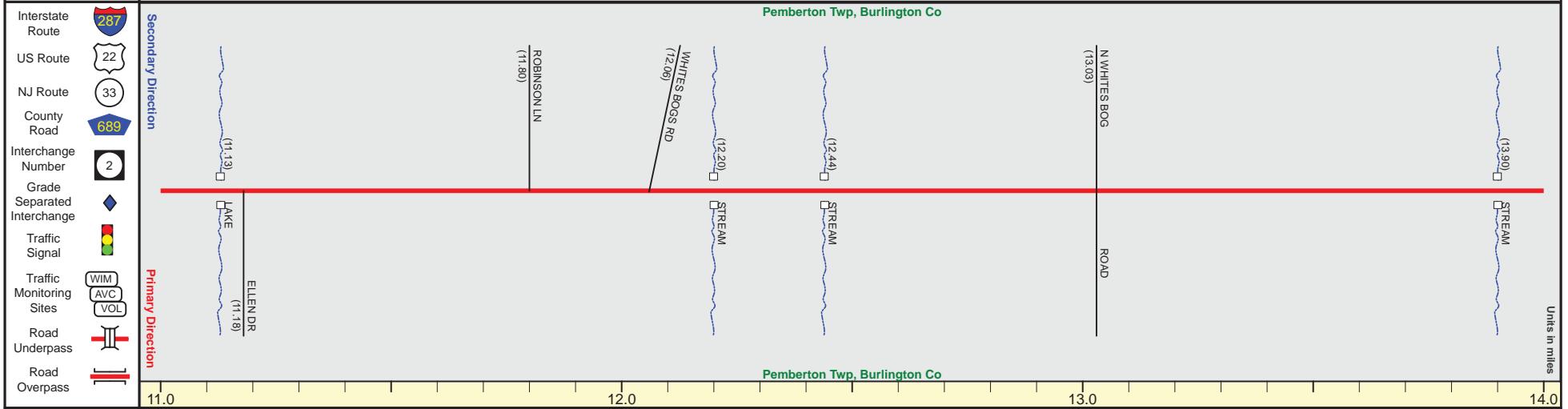
Date last inventoried: June 2012

ROUTE 530 (West to East)

Mile Posts: 11.000 - 14.000



Pavement	
Shoulder	
Number of Lanes	
Speed Limit	
Street Name	



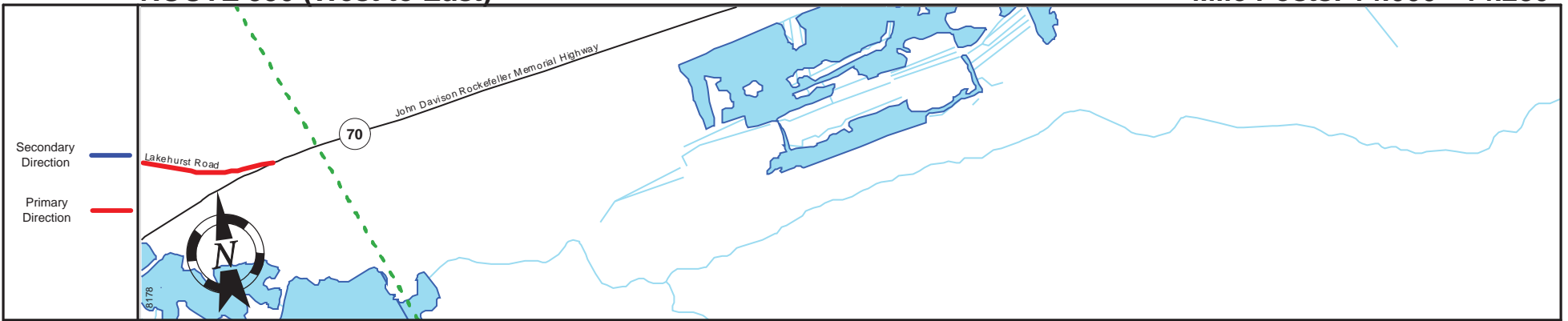
Street Name	Lakehurst Road	
Jurisdiction	County	
Functional Class	Urban Principal Arterial	
Federal Aid - NHS Sy	NHS	
Control Section		
Speed Limit	40	50
Number of Lanes	2	
Med. Type	None	
Med. Width	0	
Pavement	22	
Shoulder	8	6
Traffic Volume	4,144 (2010)	
Traffic Sta. ID	5-6-110	
Structure No.	N/A	N/A
Enlarged Views	N/A	

SRI = 0000530__

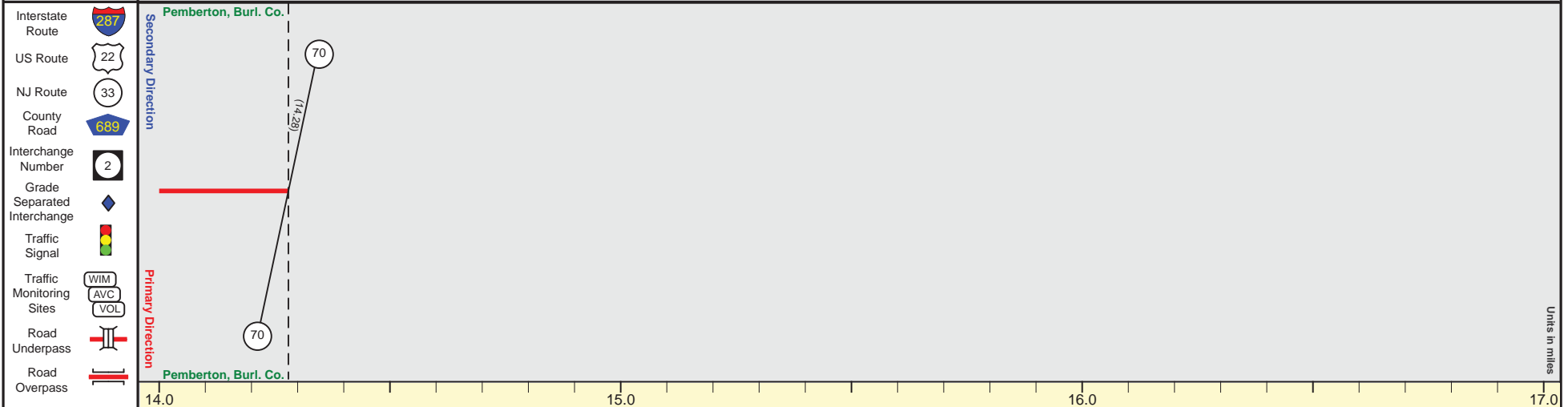
Date last inventoried: June 2012

ROUTE 530 (West to East)

Mile Posts: 14.000 - 14.280



Pavement	
Shoulder	
Number of Lanes	
Speed Limit	
Street Name	



Street Name	Lakehurst Road	
Jurisdiction	County	
Functional Class	Urban Principal Arterial	
Federal Aid - NHS Sy	NHS	
Control Section		
Speed Limit	50	
Number of Lanes	2	
Med. Type	None	
Med. Width	0	
Pavement	22	
Shoulder	6	
Traffic Volume		
Traffic Sta. ID		
Structure No.		
Enlarged Views		


MP 14.28 = Begin Cdnc. With NJ 70 MP 33.32
 MP 14.48-19.41 See NJ 70 MP 33.32-38.43

SRI = 0000530__

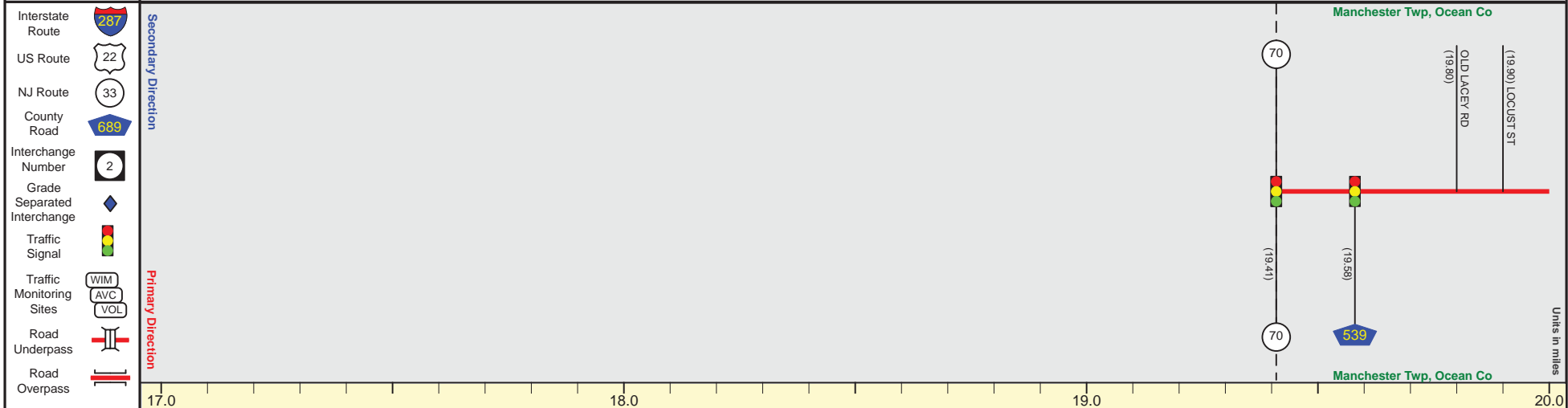
Date last inventoried: June 2012

ROUTE 530 (West to East)

Mile Posts: 19.410 - 20.000



Pavement	
Shoulder	
Number of Lanes	
Speed Limit	
Street Name	



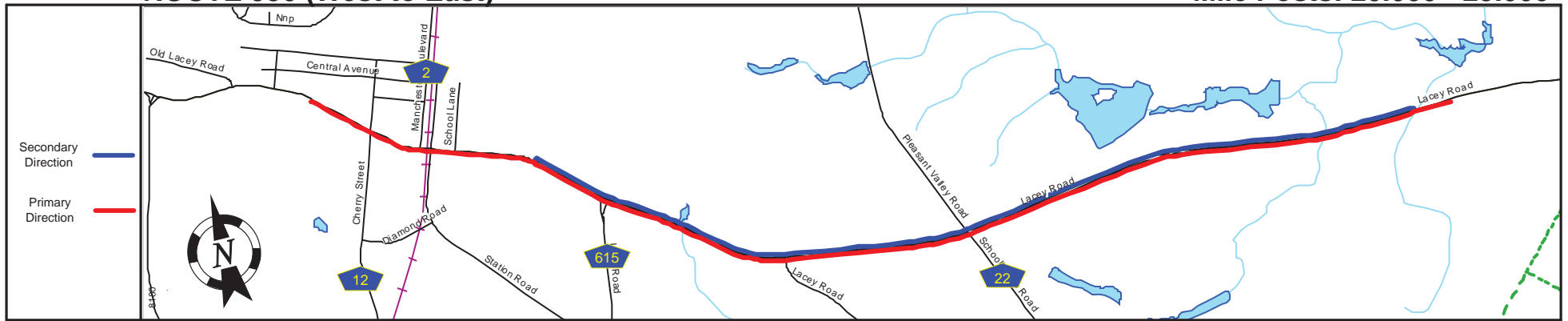
Street Name	Whiting-New Egypt Road	Lacey Road
Jurisdiction	County	
Functional Class	Urban Minor Arterial	
Federal Aid - NHS Sy	STP	
Control Section		
Speed Limit	45	25
Number of Lanes	2	
Med. Type	None	
Med. Width	0	
Pavement	36	24
Shoulder	10	4
Traffic Volume		
Traffic Sta. ID		
Structure No.		
Enlarged Views		

SRI = 0000530__

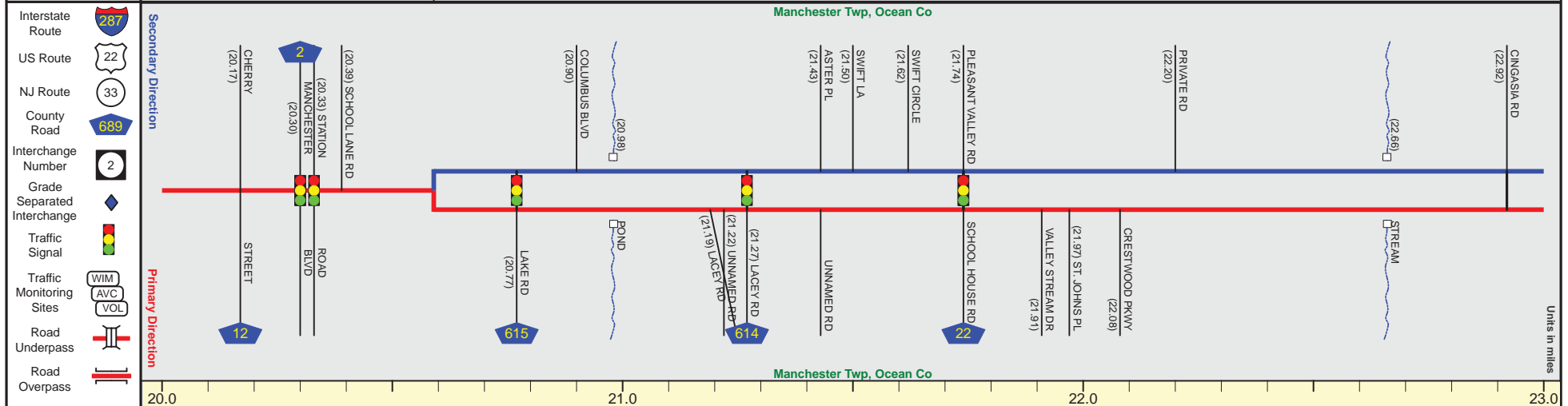
Date last inventoried: June 2012

ROUTE 530 (West to East)

Mile Posts: 20.000 - 23.000



Pavement	12	30	40	30	14
Shoulder	10			0	4
Number of Lanes	1			2	1
Speed Limit		25		45	50
Street Name				Lacey Road	



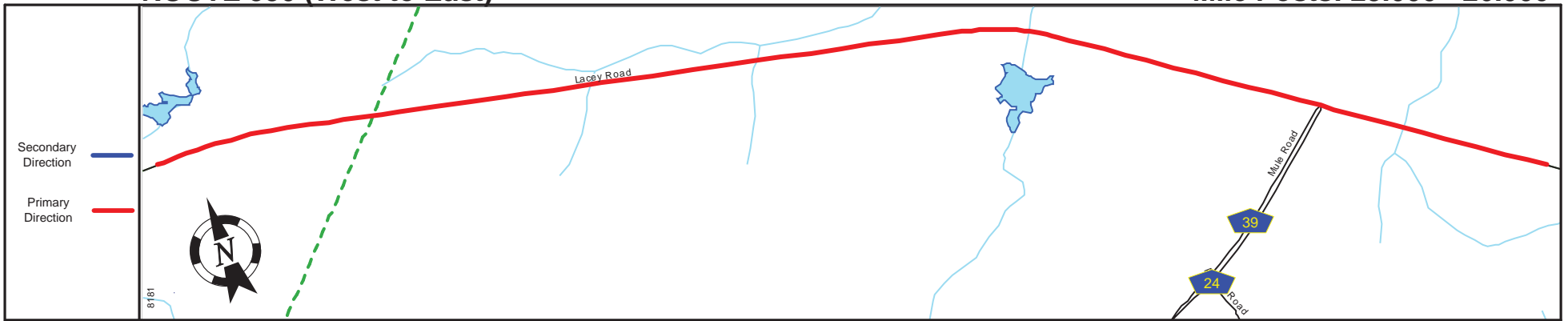
Street Name	Lacey Road				
Jurisdiction	County				
Functional Class	Urban Minor Arterial				
Federal Aid - NHS Sy	STP				
Control Section					
Speed Limit		25		45	50
Number of Lanes	2	1		2	1
Med. Type	None			Curbed	Painted/Unprotected
Med. Width	0			10	16
Pavement	24	30	12	30	40
Shoulder	4		10		6
Traffic Volume					
Traffic Sta. ID					
Structure No.	N/A				
Enlarged Views					

SRI = 0000530__

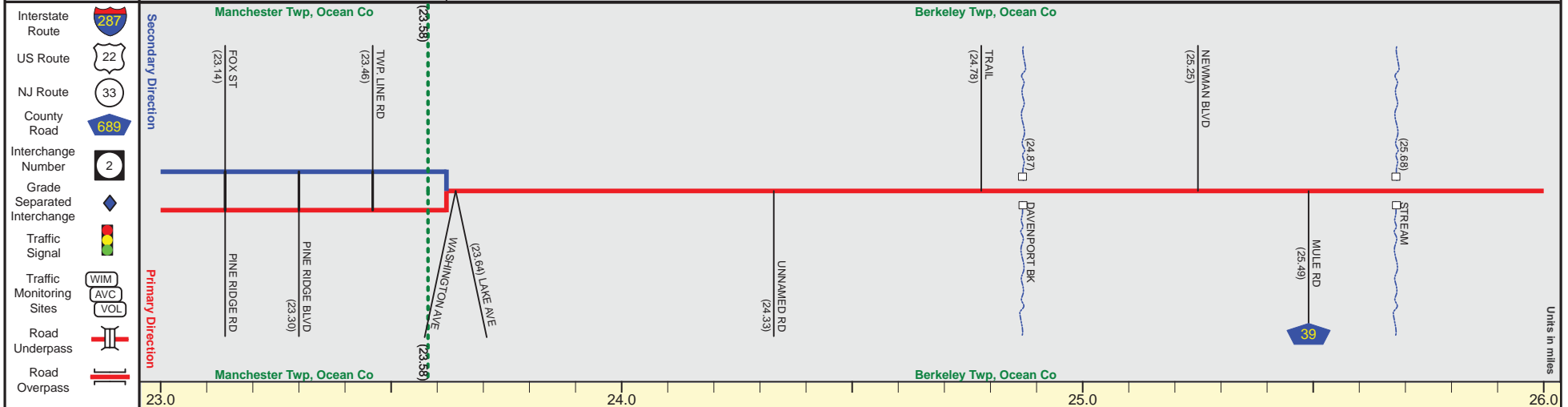
Date last inventoried: June 2012

ROUTE 530 (West to East)

Mile Posts: 23.000 - 26.000



Pavement	14
Shoulder	4
Number of Lanes	1
Speed Limit	50
Street Name	Lacey Road



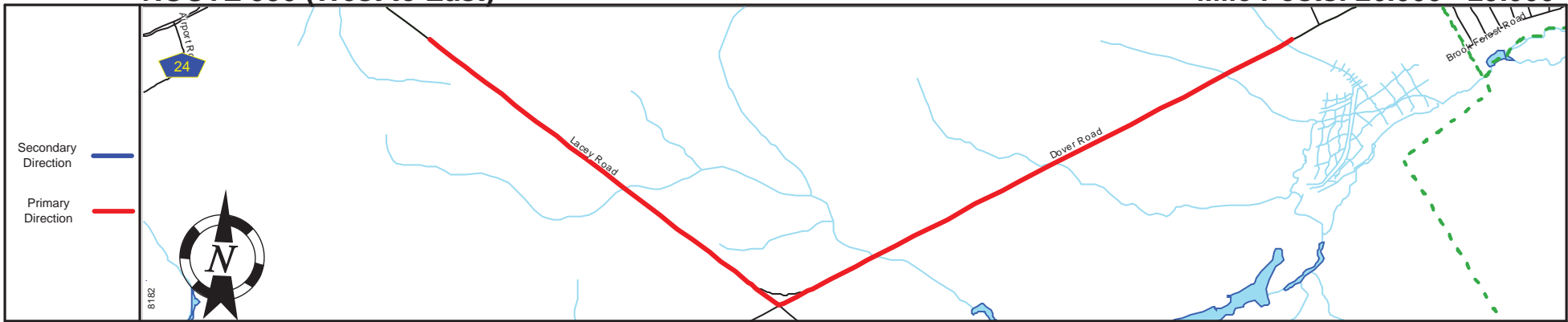
Street Name	Lacey Road	
Jurisdiction	County	
Functional Class	Urban Minor Arterial	
Federal Aid - NHS Sy	STP	
Control Section		
Speed Limit	50	
Number of Lanes	1	2
Med. Type	Painted/Unprotected	None
Med. Width	16	0
Pavement	14	26
Shoulder	4	8
Traffic Volume	12,063 (2013)	10,248 (2014)
Traffic Sta. ID	134504	6-4455
Structure No.		N/A
Enlarged Views		N/A

SRI = 0000530__

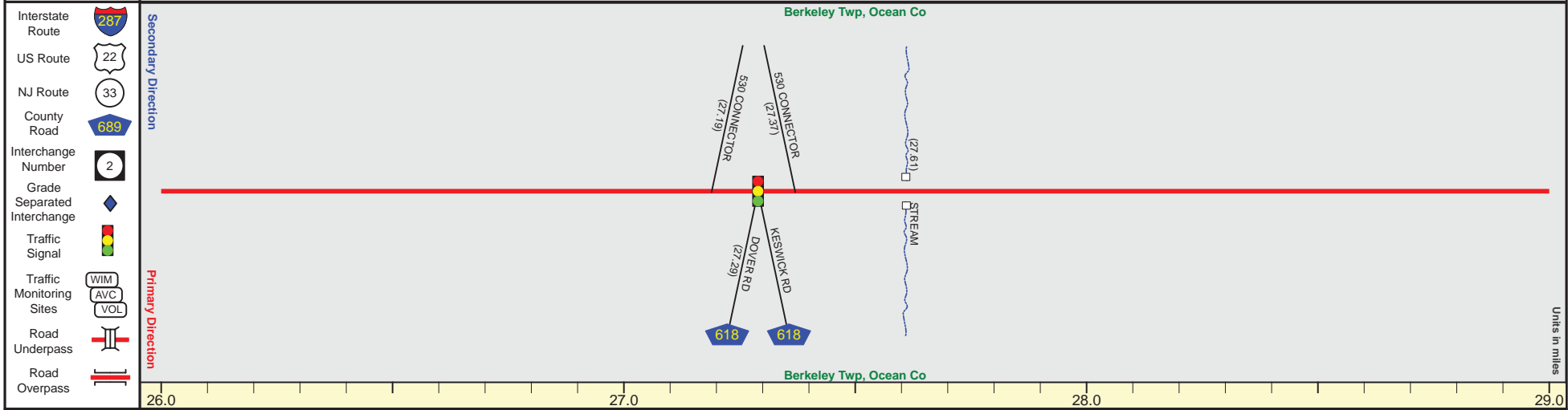
Date last inventoried: June 2012

ROUTE 530 (West to East)

Mile Posts: 26.000 - 29.000



Pavement	
Shoulder	
Number of Lanes	
Speed Limit	
Street Name	



Street Name	Lacey Road	+	Dover Road
Jurisdiction	County		
Functional Class	Urban Minor Arterial		
Federal Aid - NHS Sy	STP		
Control Section			
Speed Limit	50		
Number of Lanes	2		
Med. Type	None		
Med. Width	0		
Pavement	26		
Shoulder	8	+	4
Traffic Volume			
Traffic Sta. ID			
Structure No.	N/A		
Enlarged Views			

SRI = 0000530__

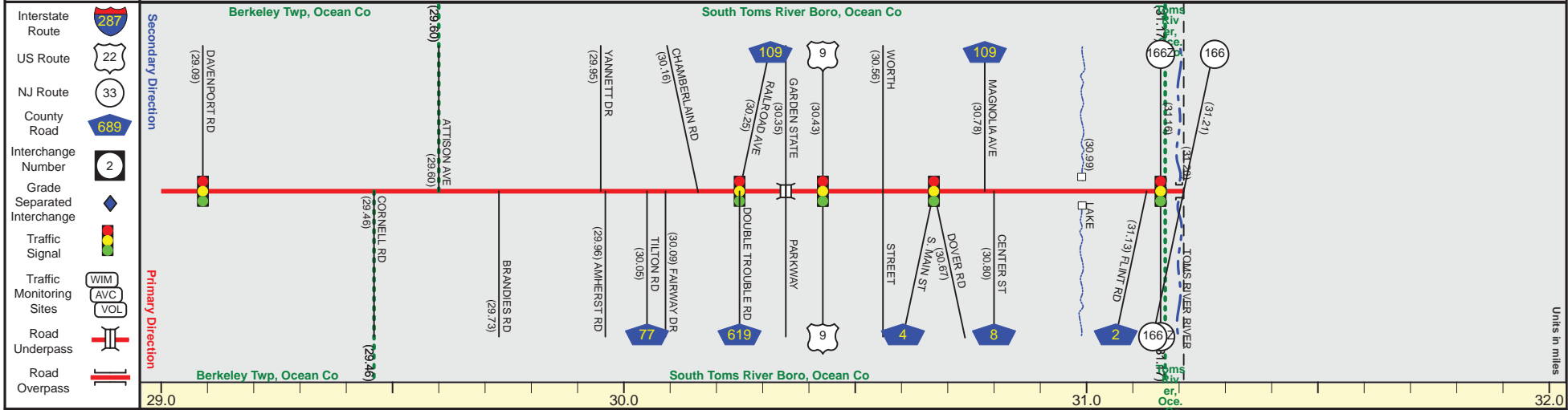
Date last inventoried: June 2012

ROUTE 530 (West to East)

Mile Posts: 29.000 - 31.210



Pavement	
Shoulder	
Number of Lanes	
Speed Limit	
Street Name	



Street Name	Dover Road		South Main Street	
Jurisdiction	County			
Functional Class	Urban Minor Arterial			
Federal Aid - NHS Sy	STP			
Control Section				
Speed Limit	50	40	35	40
Number of Lanes	2			
Med. Type	None			
Med. Width	0			
Pavement	26	24	48	24
Shoulder	4	6	0	2
Traffic Volume				
Traffic Sta. ID				
Structure No.	360809N.09S		N/A	151652
Enlarged Views				

SRI = 0000530

Date last inventoried: June 2012

MP 31.21 - 31.26 See NJ 166 MP 1.12 - 1.17
End Rt. 530 MP=31.26