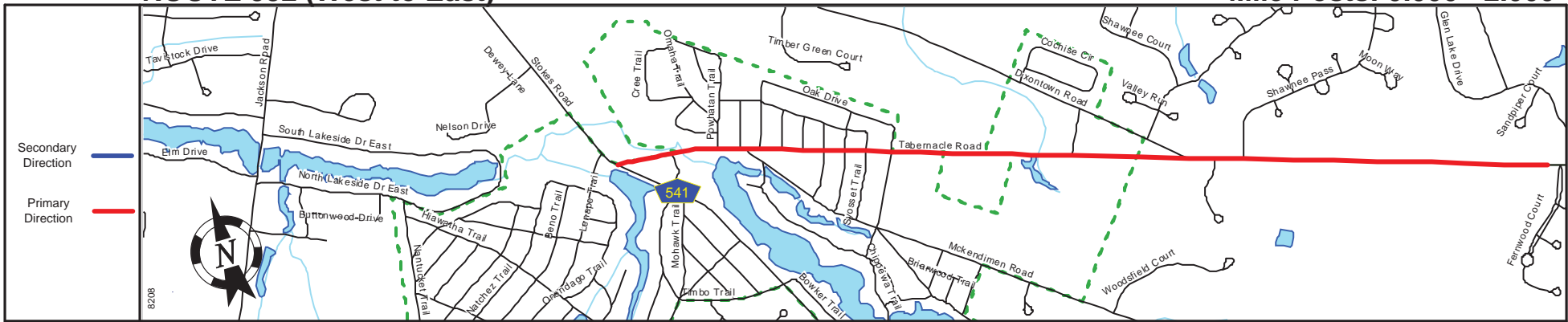
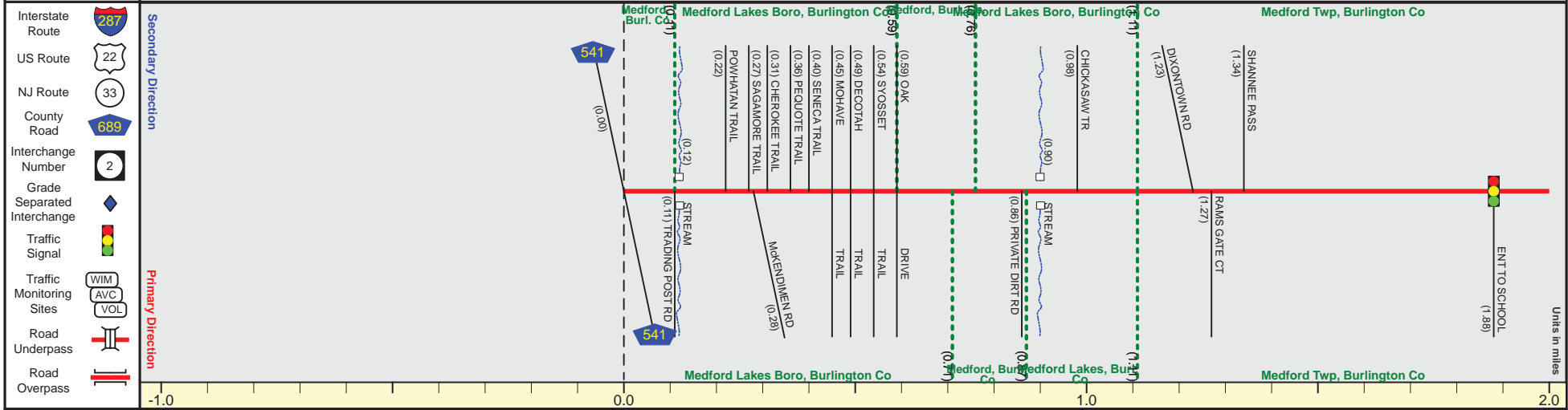


ROUTE 532 (West to East)

Mile Posts: 0.000 - 2.000



Pavement	
Shoulder	
Number of Lanes	
Speed Limit	
Street Name	



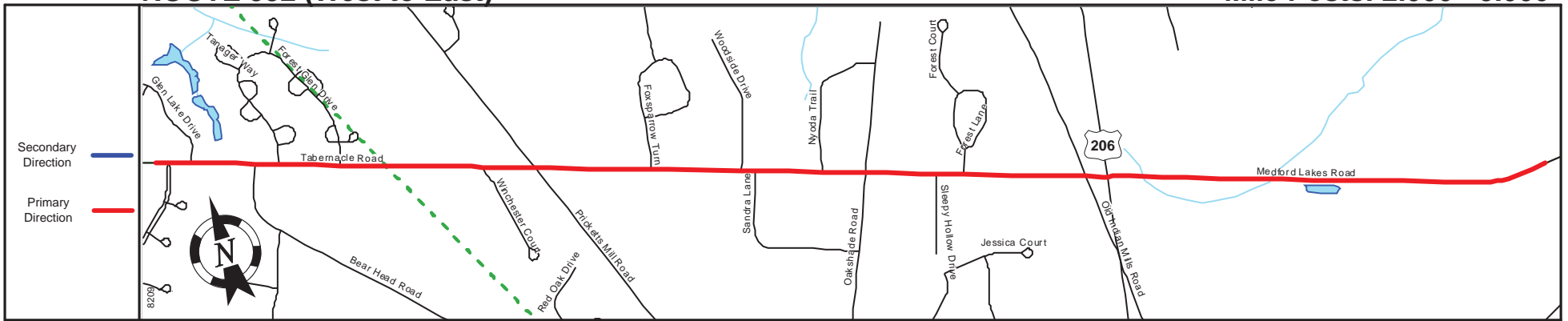
Street Name	Tabernacle Road	
Jurisdiction	County	
Functional Class	Urban Minor Arterial	
Federal Aid - NHS Sy	STP	
Control Section	Begin Rt. 532 MF=0.00	
Speed Limit	25	45
Number of Lanes	2	
Med. Type	None	
Med. Width	0	
Pavement	26	22
Shoulder	0	1
Traffic Volume	5,583 (2012)	7,021 (2010)
Traffic Sta. ID	7-9-425	7d5c905
Structure No.	N/A	N/A
Enlarged Views		

SRI = 0000532__

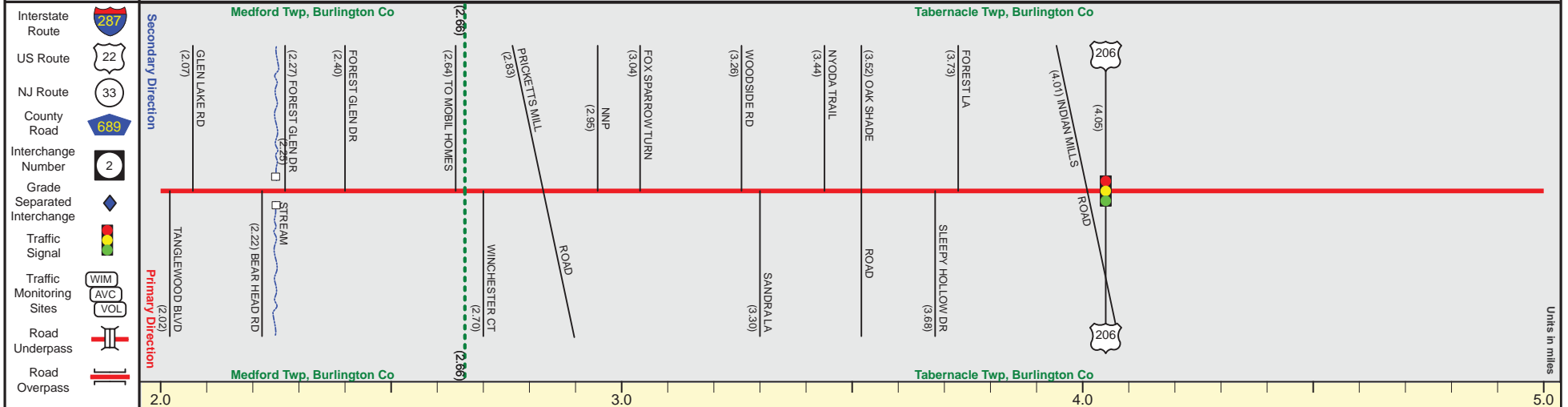
Date last inventoried: June 2012

ROUTE 532 (West to East)

Mile Posts: 2.000 - 5.000



Pavement	
Shoulder	
Number of Lanes	
Speed Limit	
Street Name	



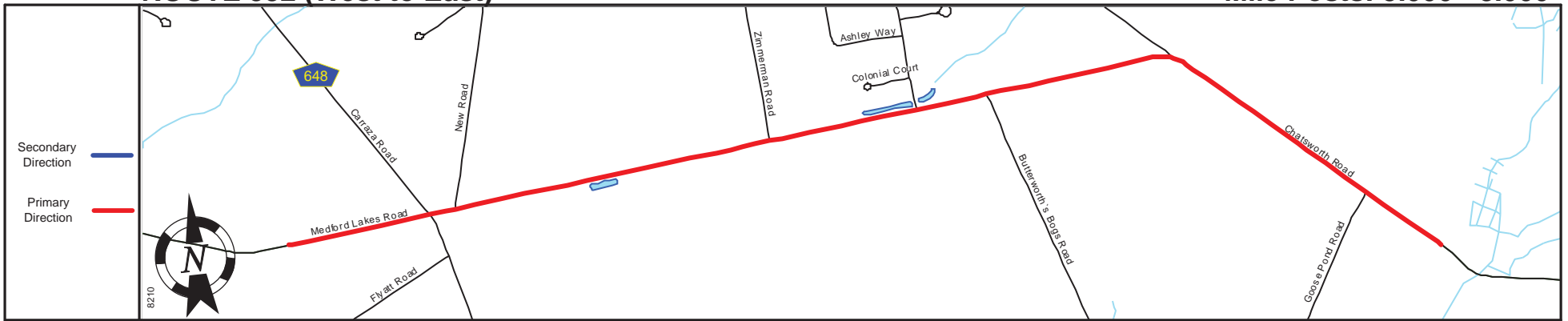
Street Name	Tabernacle Road	Medford Lakes Road
Jurisdiction		County
Functional Class	Urban Minor Arterial	Urban Major Collector
Federal Aid - NHS Sy		STP
Control Section		
Speed Limit	45	50
Number of Lanes		2
Med. Type		None
Med. Width		0
Pavement	22	30
Shoulder	1	4
Traffic Volume		4,002 (2012)
Traffic Sta. ID		7-0-241
Structure No.	N/A	
Enlarged Views		

SRI = 0000532__

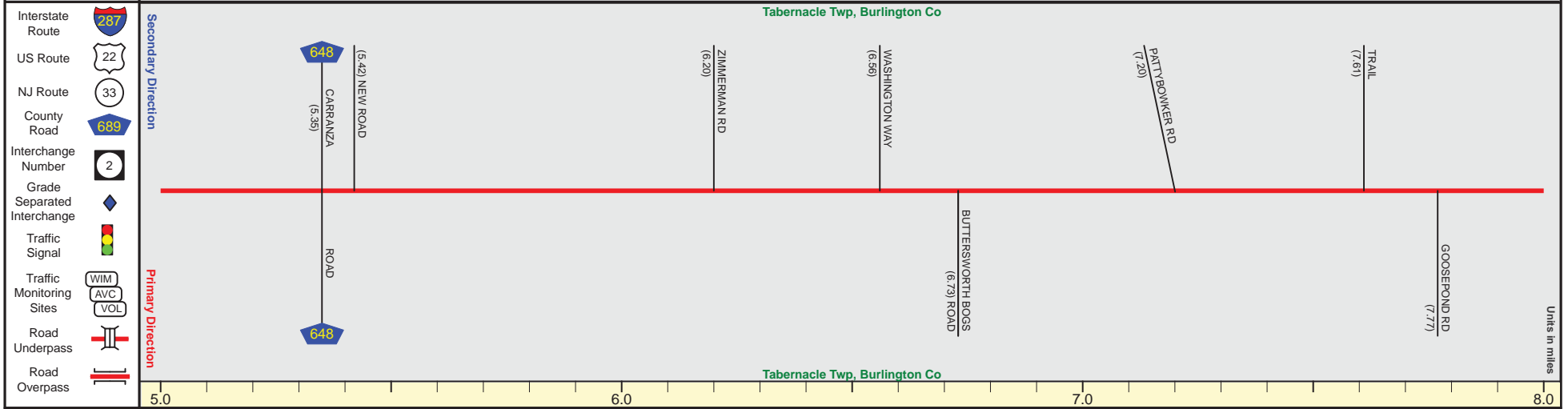
Date last inventoried: June 2012

ROUTE 532 (West to East)

Mile Posts: 5.000 - 8.000



Pavement	
Shoulder	
Number of Lanes	
Speed Limit	
Street Name	



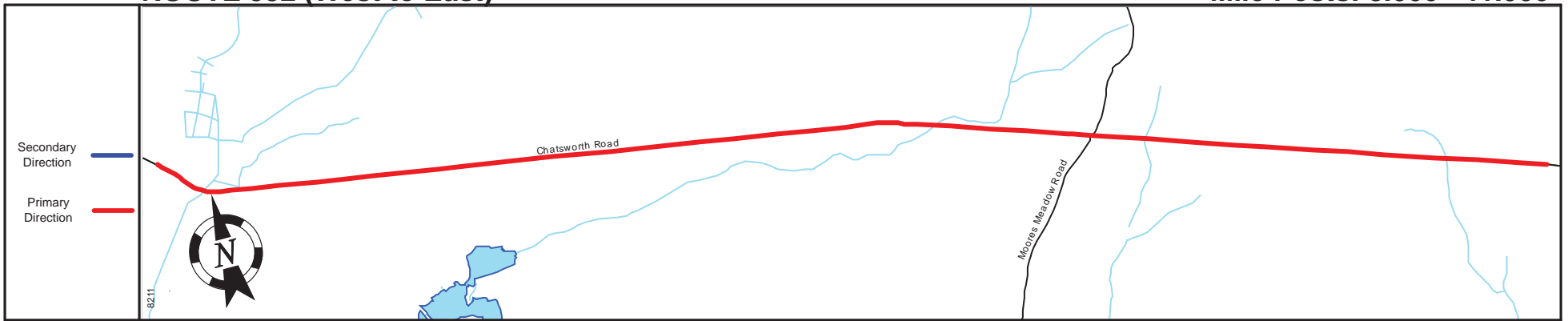
Street Name	Medford Lakes Road	Chatsworth Road
Jurisdiction	County	
Functional Class	Urban Major Collector	Rural Major Collector
Federal Aid - NHS Sy	STP	
Control Section		
Speed Limit	50	40
Number of Lanes	2	
Med. Type	None	
Med. Width	0	
Pavement	30	
Shoulder	1	
Traffic Volume	3,562 (2013)	1,694 (2010)
Traffic Sta. ID	13Q321	090327
Structure No.		
Enlarged Views		

SRI = 0000532__

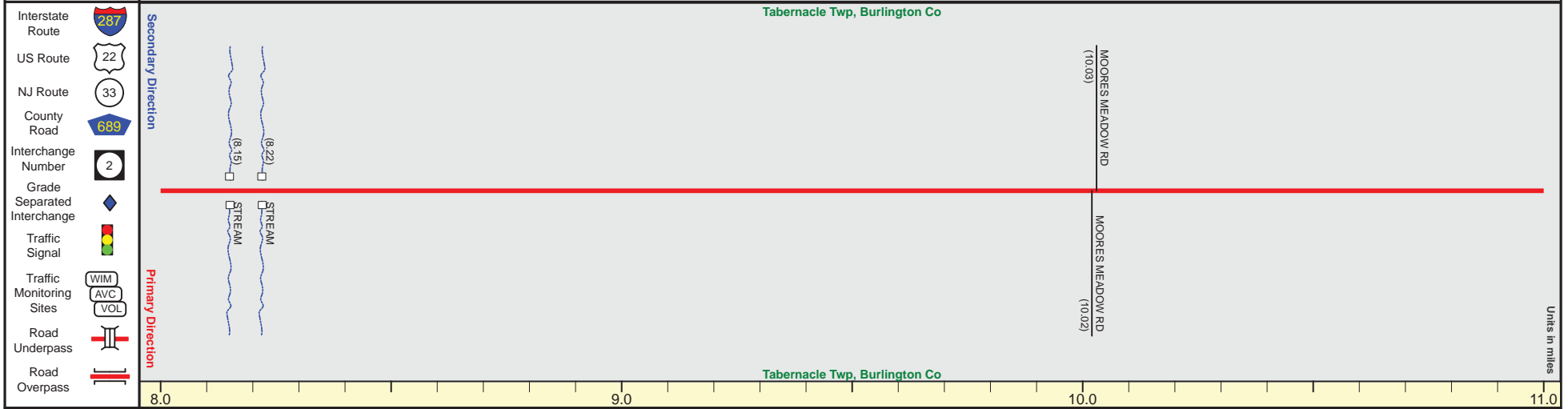
Date last inventoried: June 2012

ROUTE 532 (West to East)

Mile Posts: 8.000 - 11.000



Pavement	
Shoulder	
Number of Lanes	
Speed Limit	
Street Name	




Street Name	Chatsworth Road		
Jurisdiction	County		
Functional Class	Rural Major Collector		
Federal Aid - NHS Sy	STP		
Control Section			
Speed Limit	50		
Number of Lanes	2		
Med. Type	None		
Med. Width	0		
Pavement	30	22	30
Shoulder	1	2	1
Traffic Volume	1,694 (2010)		
Traffic Sta. ID	p90327		
Structure No.	N/A N/A		
Enlarged Views			

SRI = 0000532__

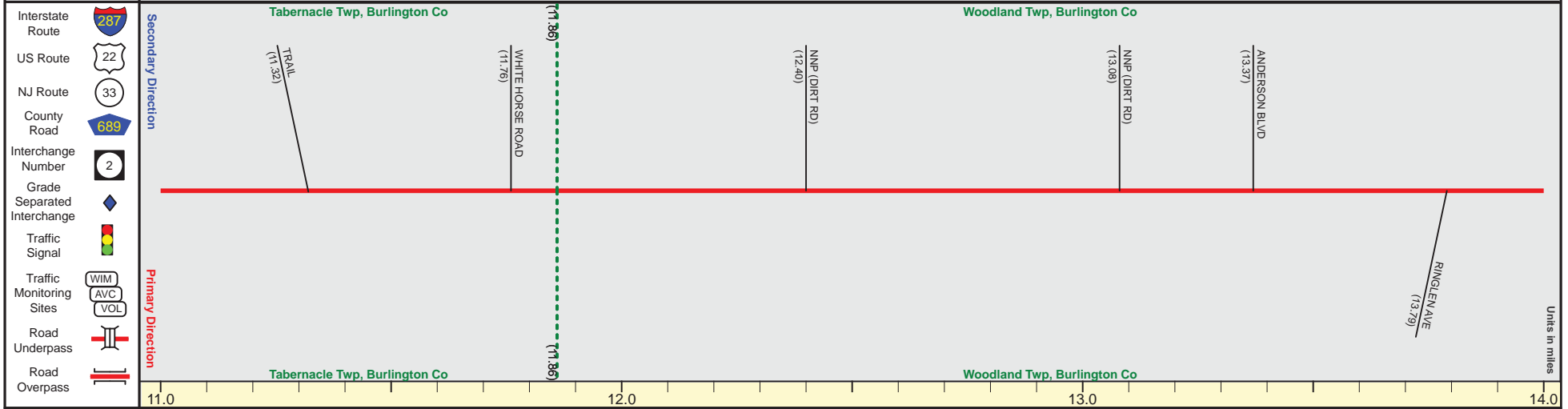
Date last inventoried: June 2012

ROUTE 532 (West to East)

Mile Posts: 11.000 - 14.000



Pavement	
Shoulder	
Number of Lanes	
Speed Limit	
Street Name	

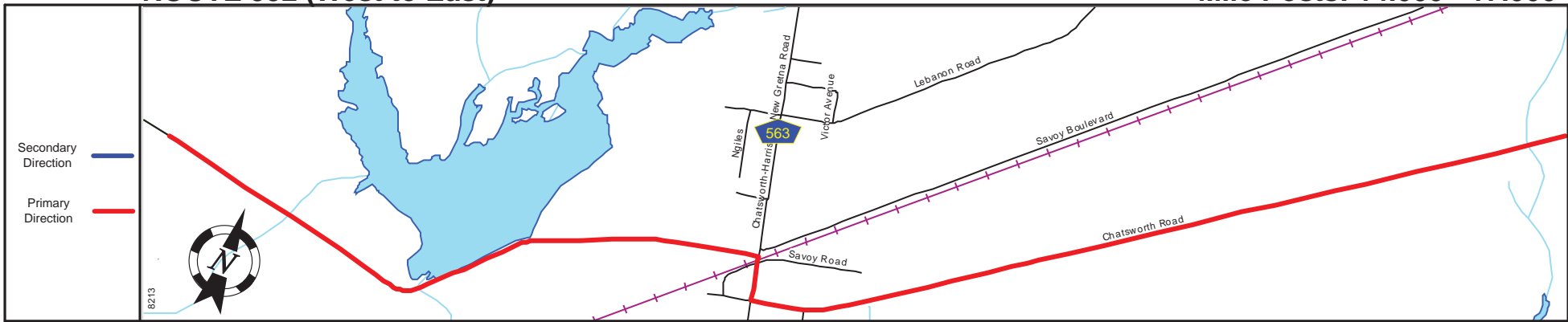


SRI = 0000532__

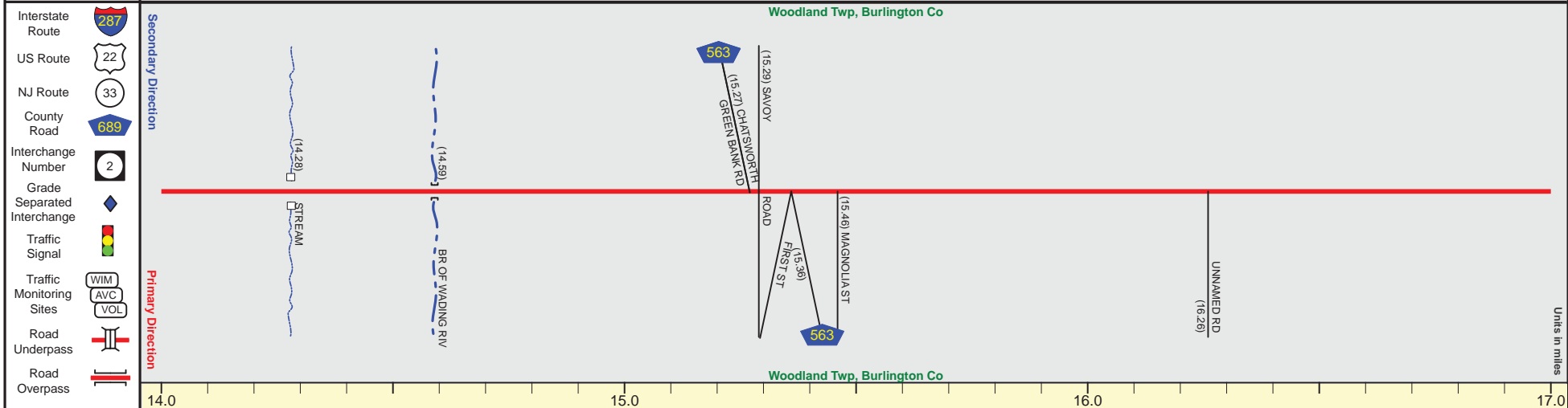
Date last inventoried: June 2012

ROUTE 532 (West to East)

Mile Posts: 14.000 - 17.000



Pavement	
Shoulder	
Number of Lanes	
Speed Limit	
Street Name	



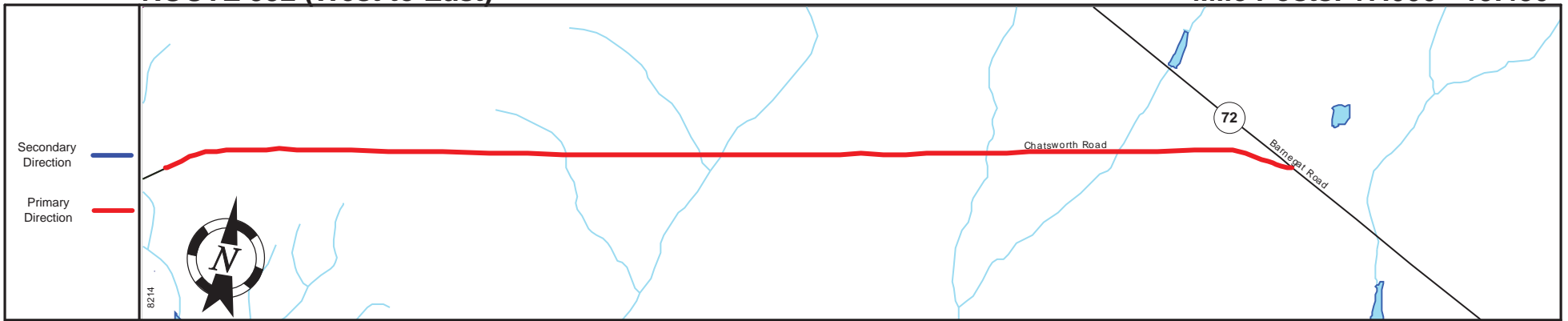
Street Name	Chatsworth Road	
Jurisdiction	County	
Functional Class	Rural Major Collector	
Federal Aid - NHS Sy	STP	
Control Section		
Speed Limit	50	
Number of Lanes	2	
Med. Type	None	
Med. Width	0	
Pavement	30	22
Shoulder	1	6 4 6 8
Traffic Volume		
Traffic Sta. ID		
Structure No.	N/A	N/A
Enlarged Views		

SRI = 0000532__

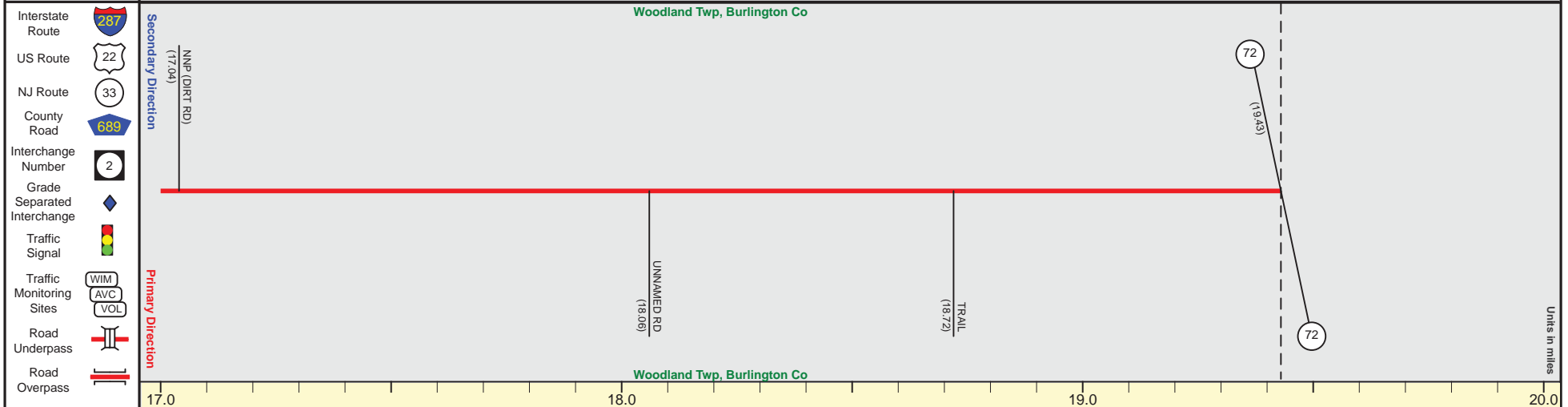
Date last inventoried: June 2012

ROUTE 532 (West to East)

Mile Posts: 17.000 - 19.430



Pavement	
Shoulder	
Number of Lanes	
Speed Limit	
Street Name	



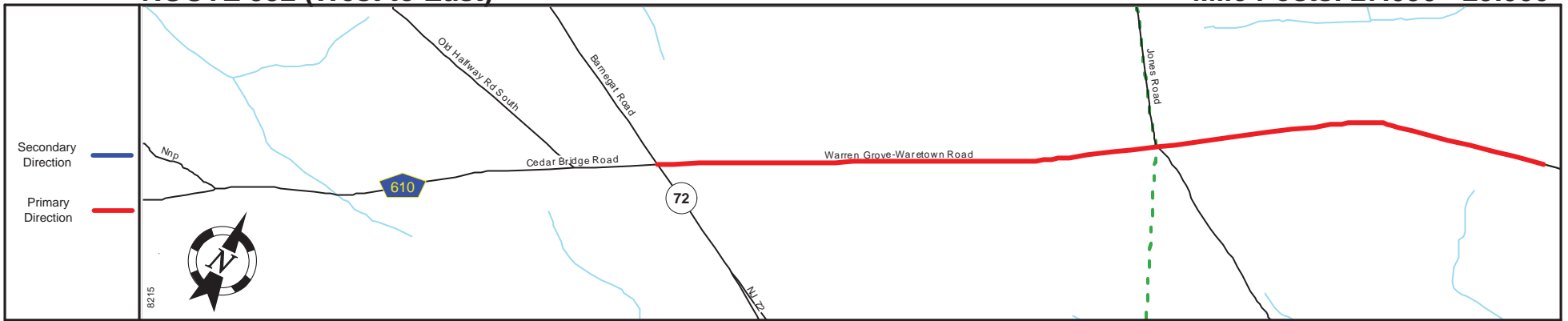
Street Name	Chatsworth Road		MP 19.43 = Begin Coinc With NJ 72 MP 8.21 MP 19.43-27.09 See NJ 72 MP 8.21-15.89
Jurisdiction	County		
Functional Class	Rural Major Collector		
Federal Aid - NHS Sy	STP		
Control Section			
Speed Limit	50		
Number of Lanes	2		
Med. Type	None		
Med. Width	0		
Pavement	22		
Shoulder	8		
Traffic Volume	1,621 (2013)	1,254 (2012) 1,213 (2012)	
Traffic Sta. ID	130311	12mc8d 12mc8d	
Structure No.			
Enlarged Views			

SRI = 0000532__

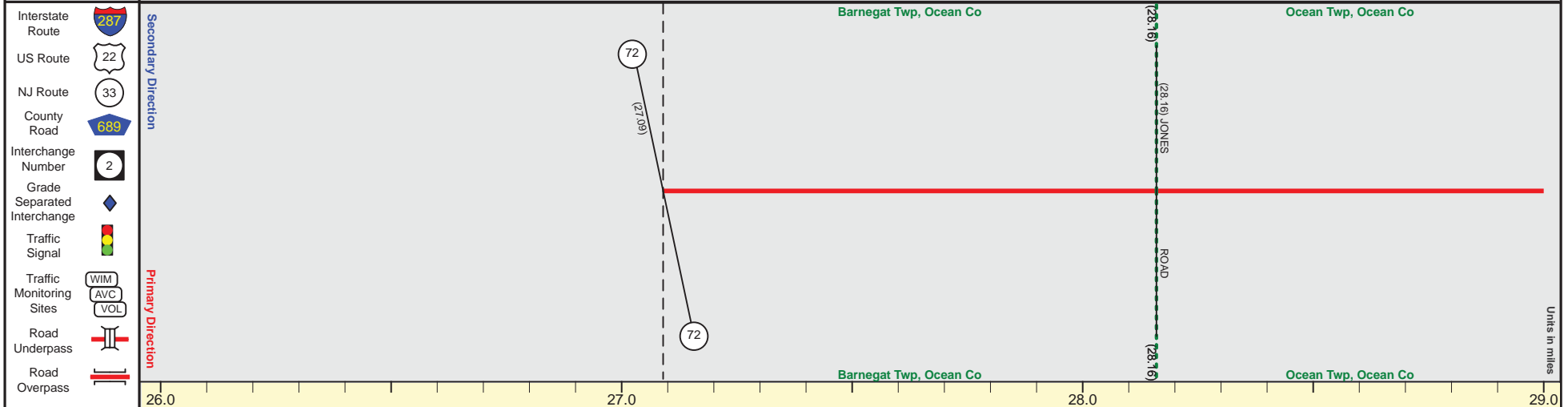
Date last inventoried: June 2012

ROUTE 532 (West to East)

Mile Posts: 27.090 - 29.000



Pavement	
Shoulder	
Number of Lanes	
Speed Limit	
Street Name	



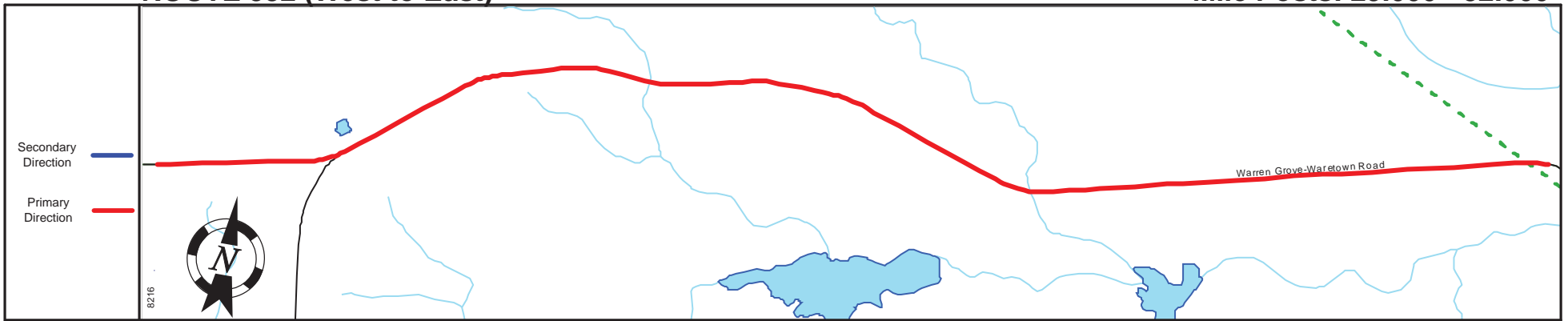
Street Name	Warren Grove-Waretown Road
Jurisdiction	County
Functional Class	Rural Major Collector
Federal Aid - NHS Sy	STP
Control Section	
Speed Limit	50
Number of Lanes	2
Med. Type	None
Med. Width	0
Pavement	24
Shoulder	2
Traffic Volume	
Traffic Sta. ID	
Structure No.	
Enlarged Views	

SRI = 0000532__

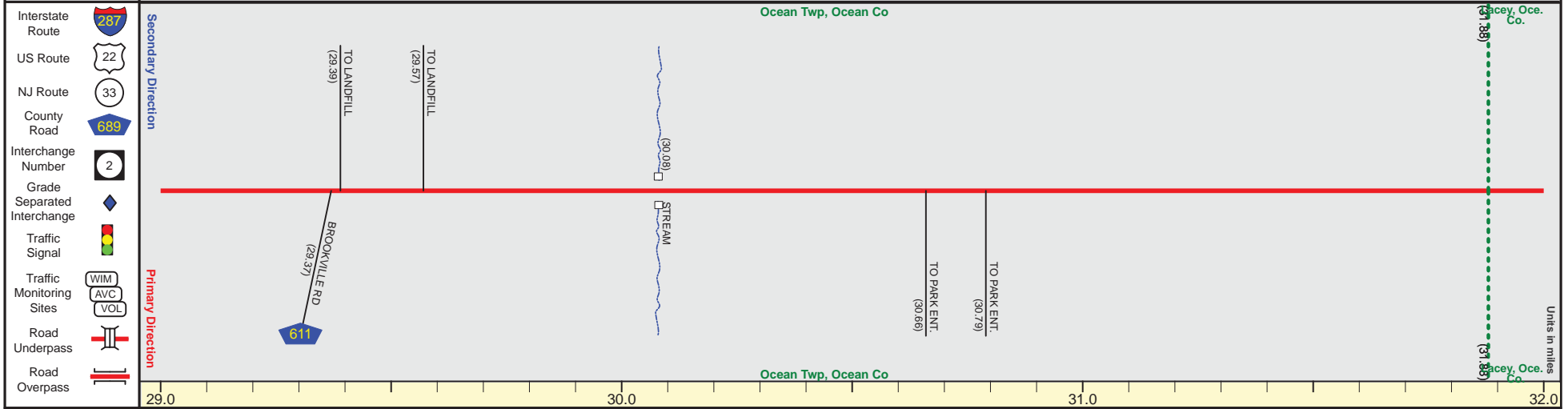
Date last inventoried: June 2012

ROUTE 532 (West to East)

Mile Posts: 29.000 - 32.000



Pavement	
Shoulder	
Number of Lanes	
Speed Limit	
Street Name	



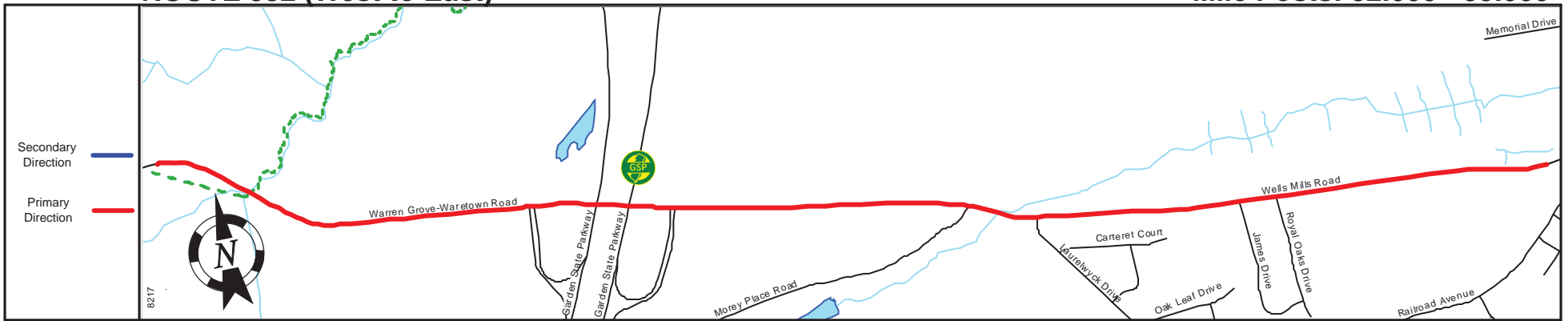
Street Name	Warren Grove-Waretown Road
Jurisdiction	County
Functional Class	Rural Major Collector
Federal Aid - NHS Sy	STP
Control Section	
Speed Limit	50
Number of Lanes	2
Med. Type	None
Med. Width	0
Pavement	24
Shoulder	2
Traffic Volume	1,632 (2012) 1,050 (2012) 1,675 (2012)
Traffic Sta. ID	12mc8c 12mc8c 12mc8c
Structure No.	N/A
Enlarged Views	

SRI = 0000532__

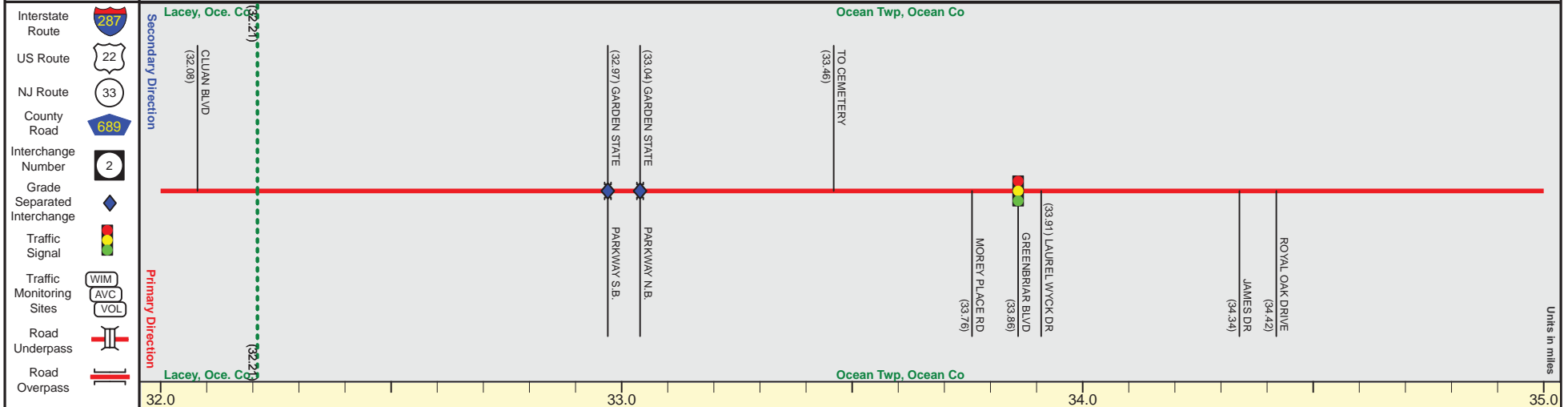
Date last inventoried: June 2012

ROUTE 532 (West to East)

Mile Posts: 32.000 - 35.000



Pavement	
Shoulder	
Number of Lanes	
Speed Limit	
Street Name	



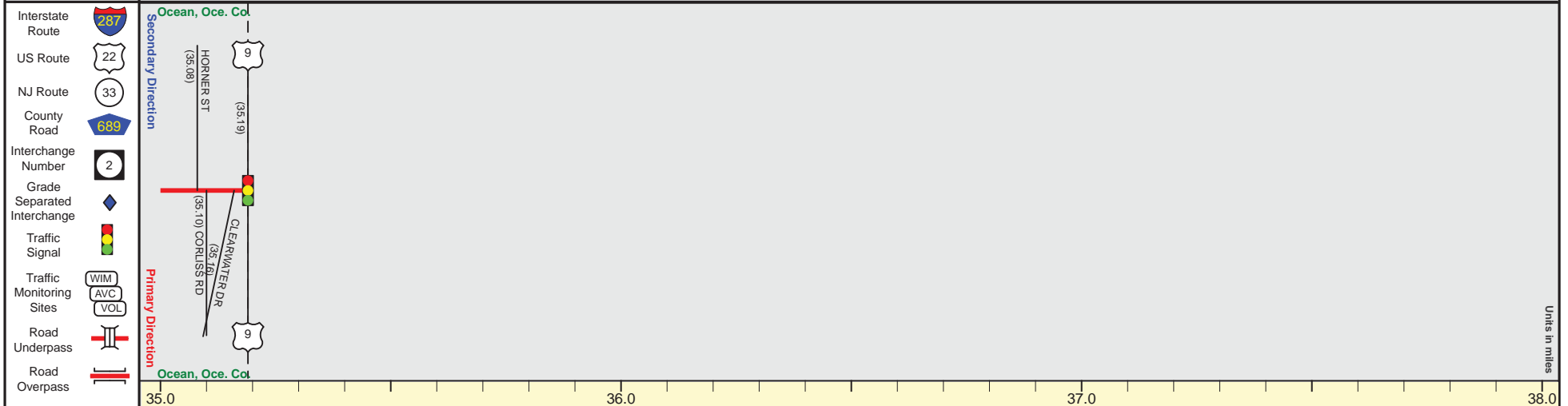
Street Name	Warren Grove-Waretown Road			Wells Mills Road	
Jurisdiction			County		
Functional Class	Rural Major Collector		Urban Major Collect or	Urban Minor Arterial	
Federal Aid - NHS Sy			STP		
Control Section					
Speed Limit	50			45	35
Number of Lanes	2	3		2	
Med. Type			None		
Med. Width			0		
Pavement	24	36		24	
Shoulder	2	8		4	
Traffic Volume	2,346 (2012) 2,296 (2012) 2,386 (2012) 12mc8b 12mc8b 12mc8b			8,087 (2012) 7,807 (2012) 8,339 (2012) 12mc8a 12mc8a 12mc8a	
Traffic Sta. ID					
Structure No.	N/A N/A				
Enlarged Views					

SRI = 0000532__

Date last inventoried: June 2012



Pavement	
Shoulder	
Number of Lanes	
Speed Limit	
Street Name	



Street Name	Wells Mills Road
Jurisdiction	County
Functional Class	Urban Minor Arterial
Federal Aid - NHS Sy	STP
Control Section	
Speed Limit	35
Number of Lanes	2
Med. Type	None
Med. Width	0
Pavement	24
Shoulder	4 + 12
Traffic Volume	
Traffic Sta. ID	
Structure No.	
Enlarged Views	