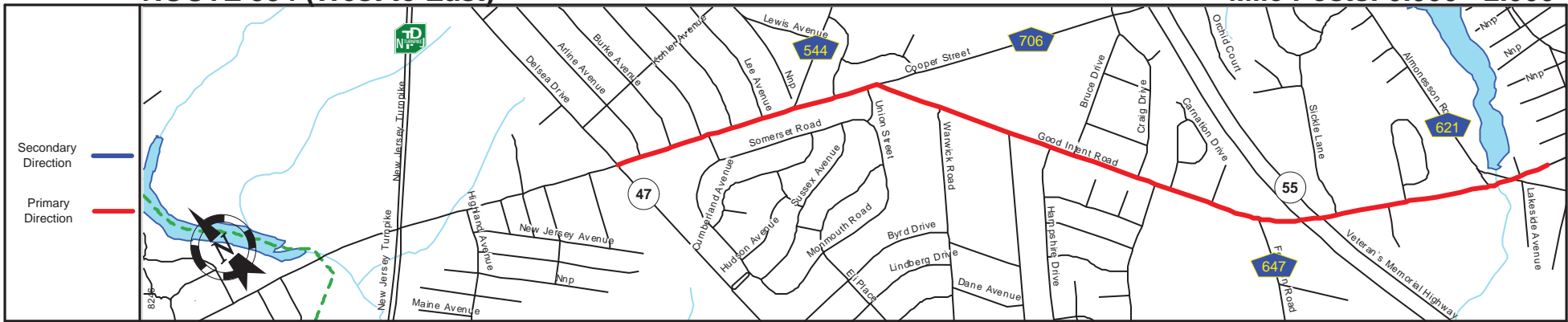
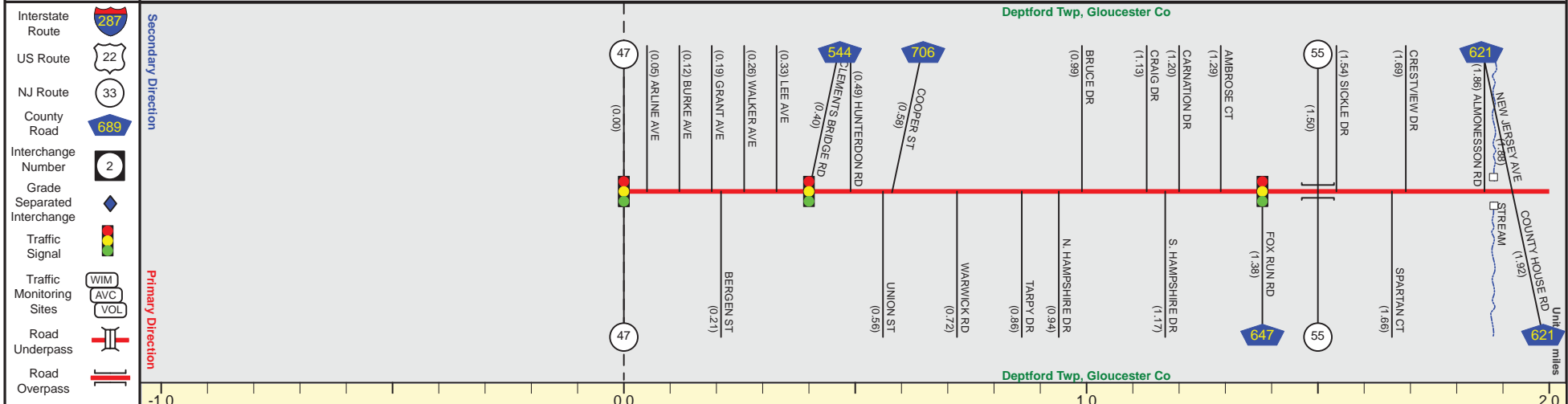


ROUTE 534 (West to East)

Mile Posts: 0.000 - 2.000



Pavement	
Shoulder	
Number of Lanes	
Speed Limit	
Street Name	



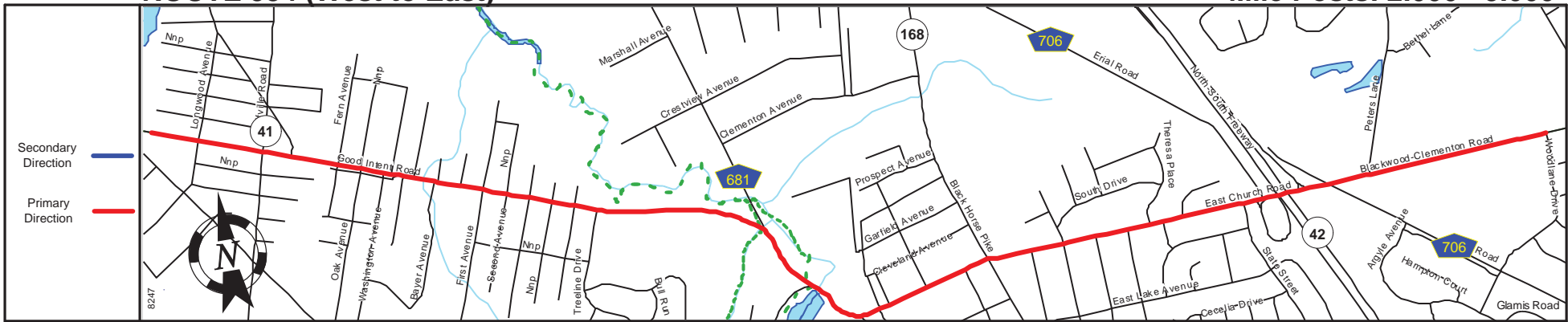
Street Name	Cooper Street		Good Intent Road	
Jurisdiction	County			
Functional Class	Urban Principal Arterial	Urban Minor Arterial	Urban Major Collector	
Federal Aid - NHS Sy	NHS		STP	
Control Section	Begin Rt. 534 MF=0.00			
Speed Limit	35		45	
Number of Lanes	4		2	
Med. Type	None			
Med. Width	0			
Pavement	48	22	10	24
Shoulder	0	6	8	3
Traffic Volume	29,684,(2012)			
Traffic Sta. ID	7-4461			
Structure No.			0832164	N/A
Enlarged Views				

SRI = 0000534__

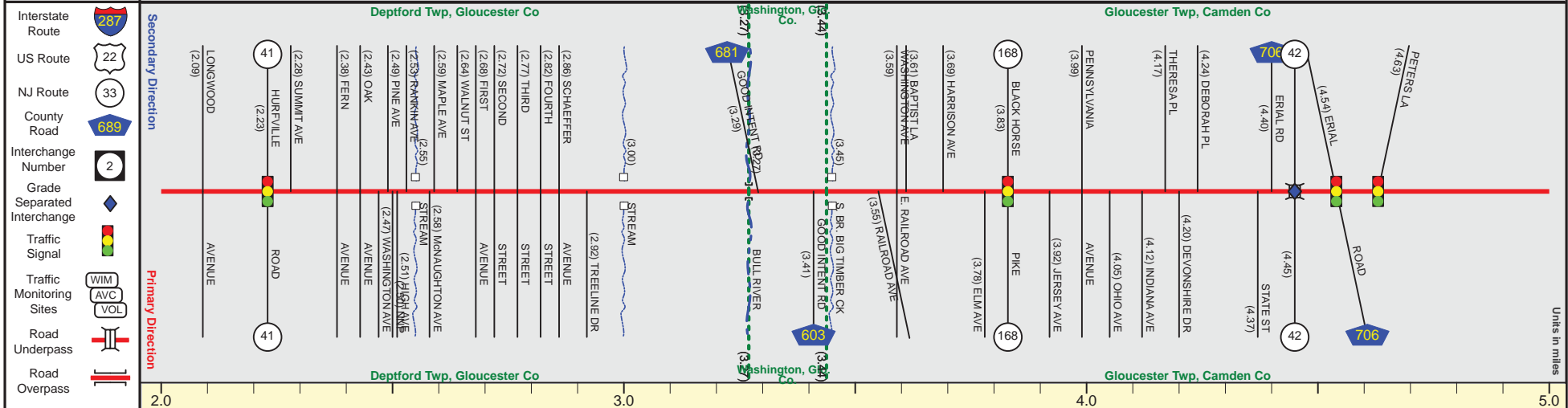
Date last inventoried: March 2007

ROUTE 534 (West to East)

Mile Posts: 2.000 - 5.000



Pavement	
Shoulder	
Number of Lanes	
Speed Limit	
Street Name	



Street Name	Good Intent Road			East Church Road			Blackwood-Clementon Road	
Jurisdiction	County			County			County	
Functional Class	Urban Major Collector			Urban Minor Arterial			Urban Principal Arterial	
Federal Aid - NHS Sy	STP			NHS			NHS	
Control Section								
Speed Limit	45	35	40	35				
Number of Lanes	2			4				
Med. Type			None					
Med. Width			0					
Pavement	24			36			60	
Shoulder	3	5	8	0				
Traffic Volume				12,481 (2014)			24,296 (2014) 25,454 (2014) 24,089 (2014) 24,859 (2014)	
Traffic Sta. ID				7-4-463			7-3-0367-3-036 7-3-0367-3-036	
Structure No.	N/A		N/A	N/A			0411157	
Enlarged Views								

SRI = 0000534

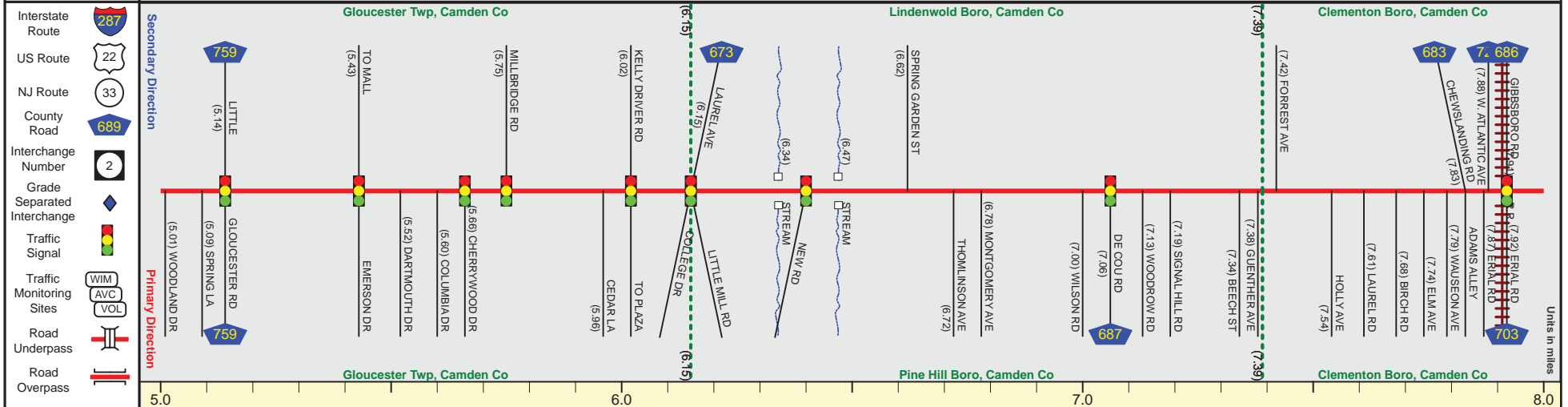
Date last inventoried: March 2007

ROUTE 534 (West to East)

Mile Posts: 5.000 - 8.000



Pavement	
Shoulder	
Number of Lanes	
Speed Limit	
Street Name	



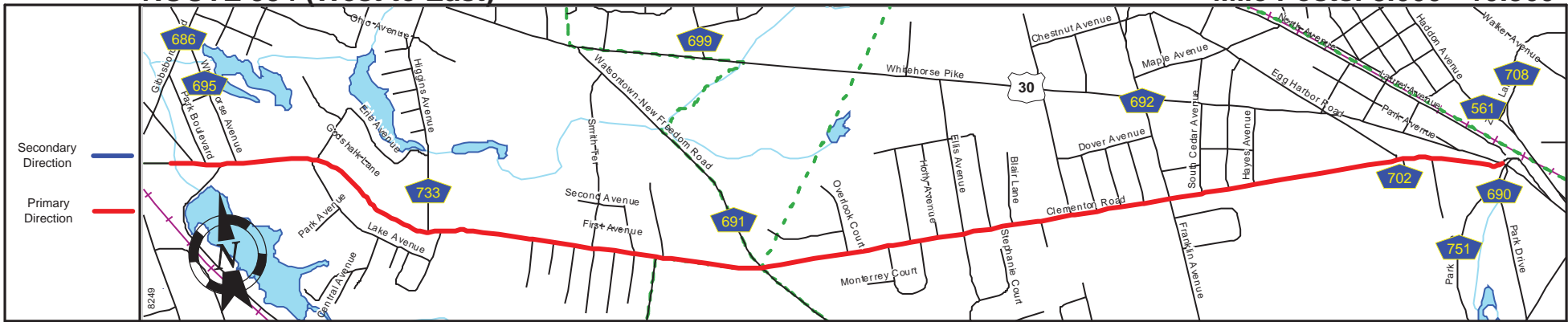
Street Name	Blackwood-Clementon Road			Berlin Road	Clementon Road	
Jurisdiction	County					
Functional Class	Urban Principal Arterial					
Federal Aid - NHS Sy	NHS					
Control Section						
Speed Limit	35	45			35	30
Number of Lanes	4	5			2	
Med. Type	None					
Med. Width	0					
Pavement	60	72			24	44
Shoulder	0					
Traffic Volume	23,354 (2013)		21,672 (2010)			
Traffic Sta. ID	130444		7-0409			
Structure No.	N/A N/A					
Enlarged Views						

SRI = 0000534__

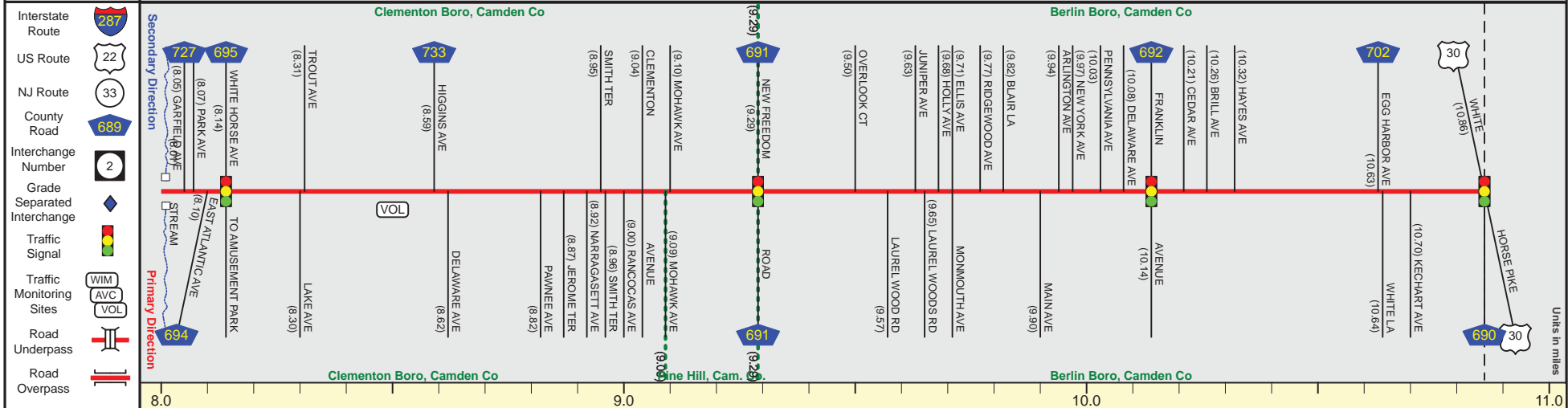
Date last inventoried: March 2007

ROUTE 534 (West to East)

Mile Posts: 8.000 - 10.860



Pavement	
Shoulder	
Number of Lanes	
Speed Limit	
Street Name	



Street Name	Clementon Road			
Jurisdiction	County			
Functional Class	Urban Minor Arterial			
Federal Aid - NHS Sy	STP			
Control Section				
Speed Limit	30	35	40	45
Number of Lanes	2		4	
Med. Type	None			
Med. Width	0			
Pavement	44	24	44	
Shoulder	0	6	2	0
Traffic Volume	10,053 (2012)		8,502 (2013)	
Traffic Sta. ID	7-5405		130437	
Structure No.	N/A			
Enlarged Views				

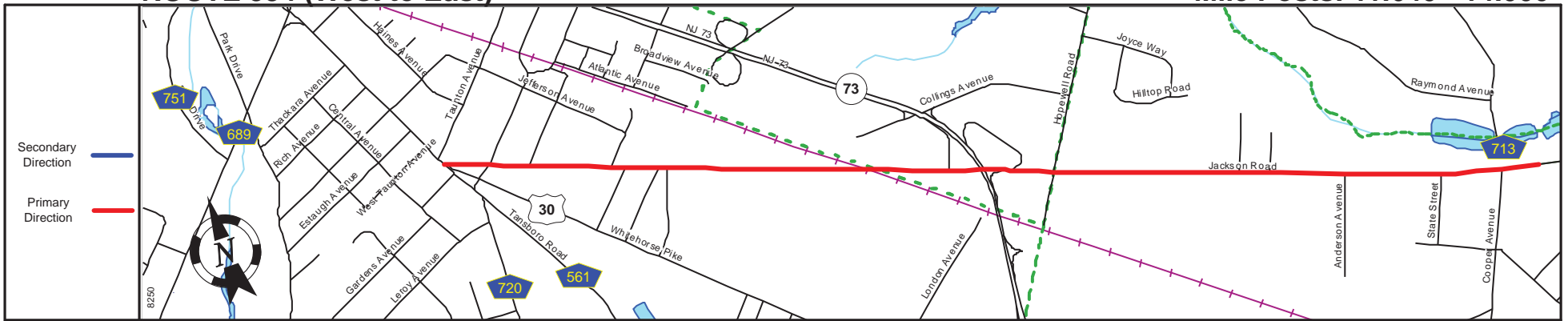
MP 10.86 = Begin Conc. With US 30 [MP 16.29
MP 10.86-11.64 See US 30 [MP 16.29-17.07

SRI = 0000534

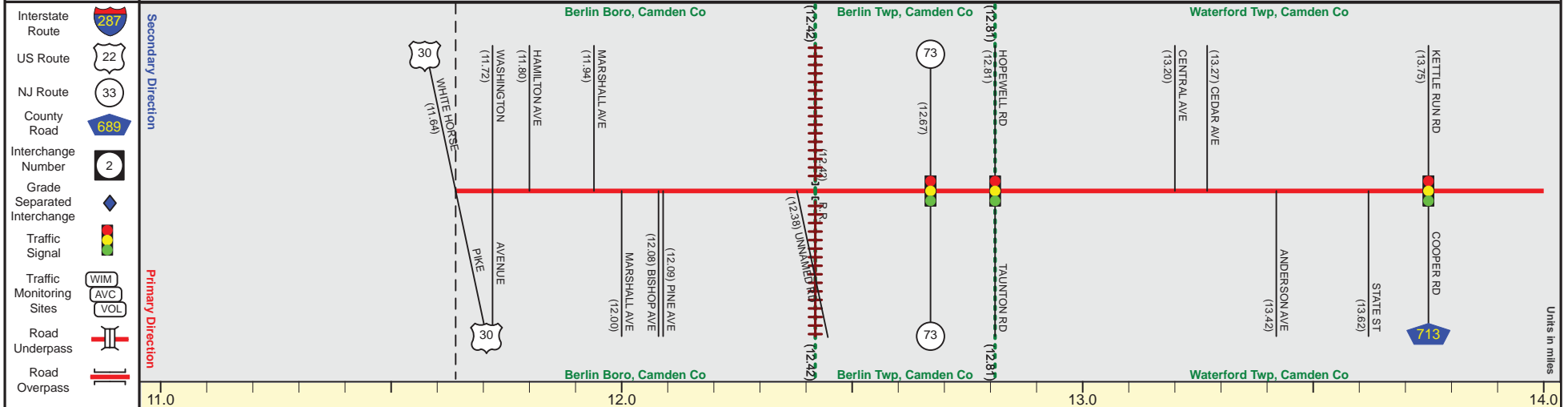
Date last inventoried: March 2007

ROUTE 534 (West to East)

Mile Posts: 11.640 - 14.000



Pavement	
Shoulder	
Number of Lanes	
Speed Limit	
Street Name	



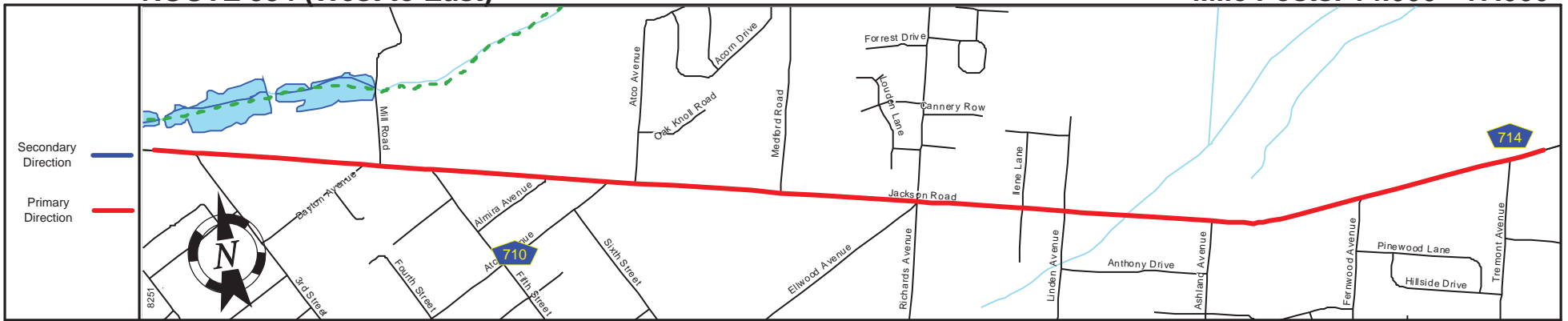
Street Name	Jackson Road
Jurisdiction	County
Functional Class	Urban Minor Arterial
Federal Aid - NHS Sy	STP
Control Section	
Speed Limit	35 + 45
Number of Lanes	2
Med. Type	None
Med. Width	0
Pavement	24 + 56 + 24
Shoulder	10 + 4 + 0 + 6
Traffic Volume	4,542 (2011)
Traffic Sta. ID	7-4,466
Structure No.	N/A
Enlarged Views	See Enlarged View #16

SRI = 0000534

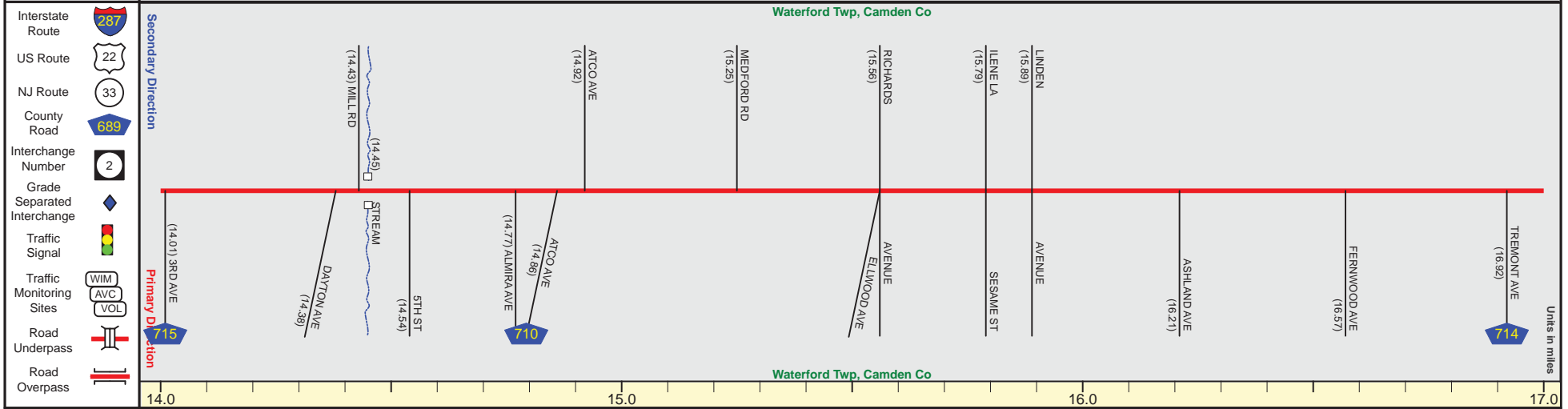
Date last inventoried: March 2007

ROUTE 534 (West to East)

Mile Posts: 14.000 - 17.000



Pavement	
Shoulder	
Number of Lanes	
Speed Limit	
Street Name	



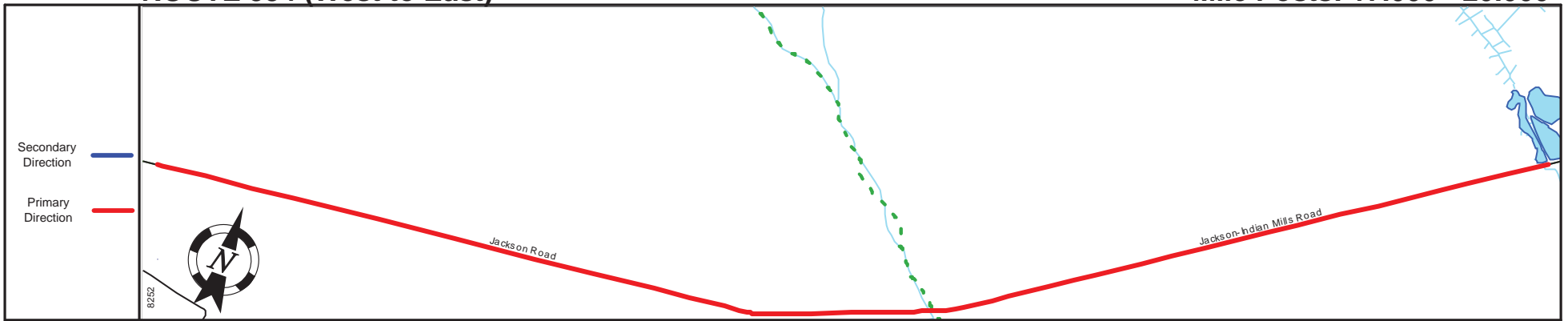
Street Name	Jackson Road	
Jurisdiction	County	
Functional Class	Urban Minor Arterial	Urban Major Collector
Federal Aid - NHS Sy	STP	
Control Section		
Speed Limit	45	50
Number of Lanes	2	
Med. Type	None	
Med. Width	0	
Pavement	24	
Shoulder	6	4
Traffic Volume	5,579 (2011)	
Traffic Sta. ID	7-4-468	
Structure No.	N/A	
Enlarged Views		

SRI = 0000534

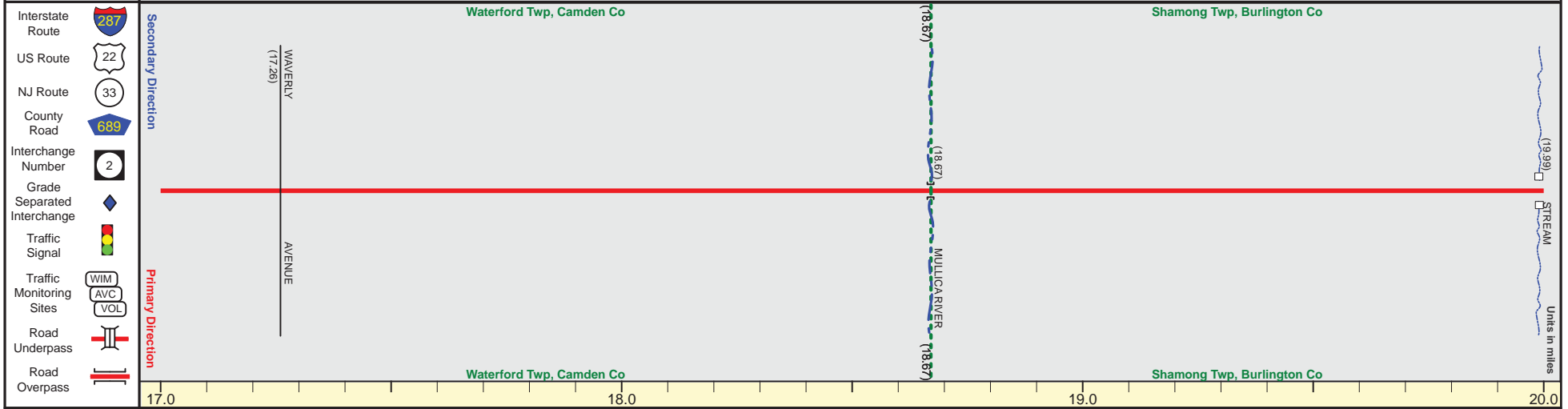
Date last inventoried: March 2007

ROUTE 534 (West to East)

Mile Posts: 17.000 - 20.000



Pavement	
Shoulder	
Number of Lanes	
Speed Limit	
Street Name	



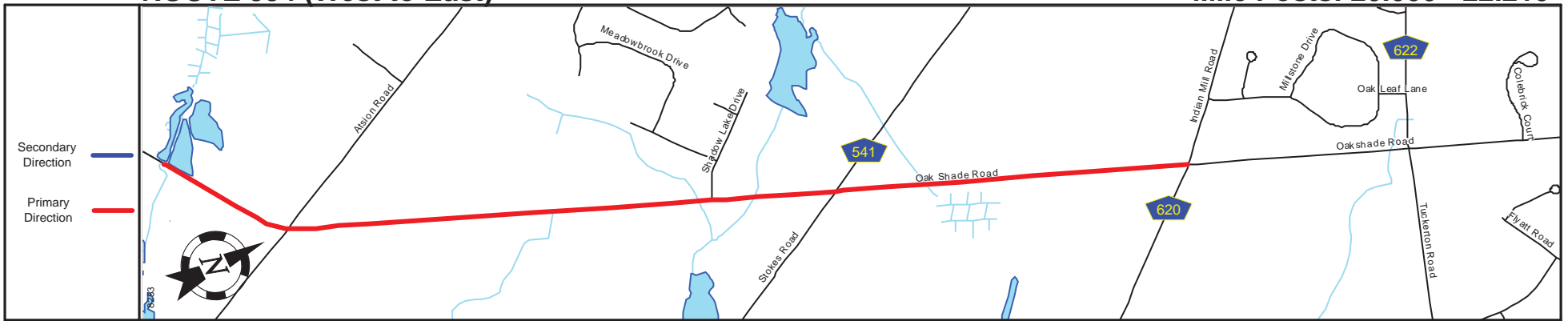
Street Name	Jackson Road		Jackson-Indian Mills Road
Jurisdiction		County	
Functional Class	Urban Major Collector		Rural Major Collector
Federal Aid - NHS Sy		STP	
Control Section			
Speed Limit		50	
Number of Lanes		2	
Med. Type		None	
Med. Width		0	
Pavement	24		22
Shoulder	4		2
Traffic Volume			
Traffic Sta. ID			
Structure No.		N/A	N/A
Enlarged Views			

SRI = 0000534__

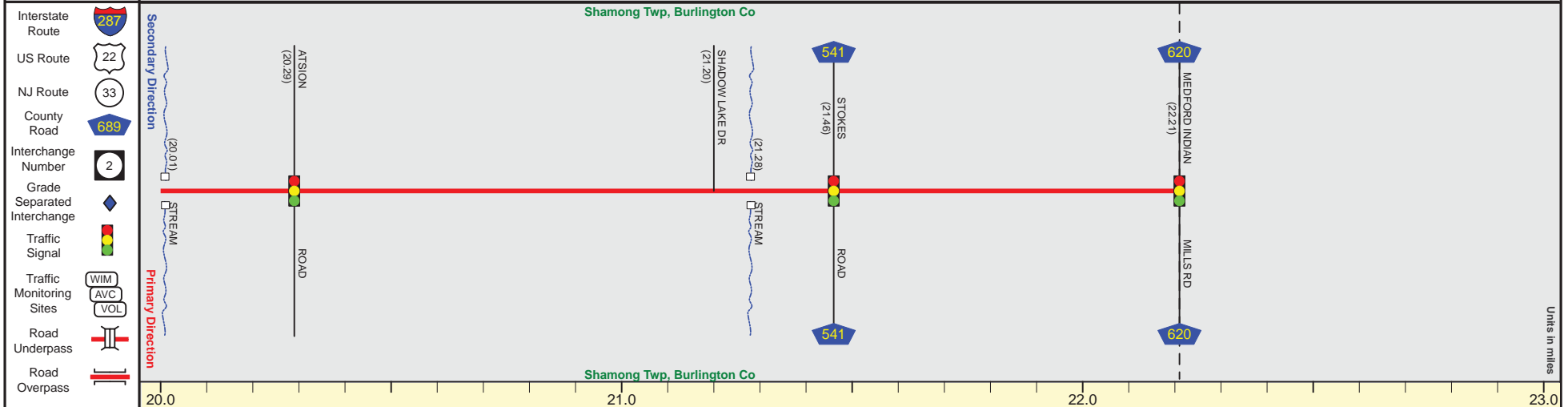
Date last inventoried: March 2007

ROUTE 534 (West to East)

Mile Posts: 20.000 - 22.210



Pavement	
Shoulder	
Number of Lanes	
Speed Limit	
Street Name	



Street Name	Jackson-Indian Mills Road	Oak Shade Road	
Jurisdiction		County	
Functional Class	Rural Major Collector	Urban Major Collector	
Federal Aid - NHS Sy		STP	
Control Section			End Rt. 534 MP=22.21
Speed Limit		50	
Number of Lanes		2	
Med. Type		None	
Med. Width		0	
Pavement		22	
Shoulder		2	10
Traffic Volume			4,437 (2012)
Traffic Sta. ID			7-0427
Structure No.	N/A	N/A	
Enlarged Views			

SRI = 0000534__

Date last inventoried: March 2007