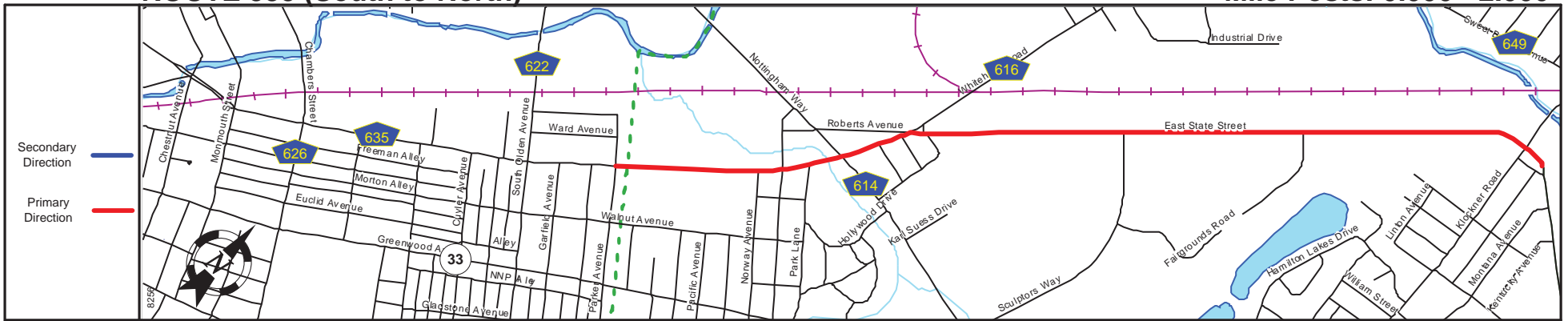
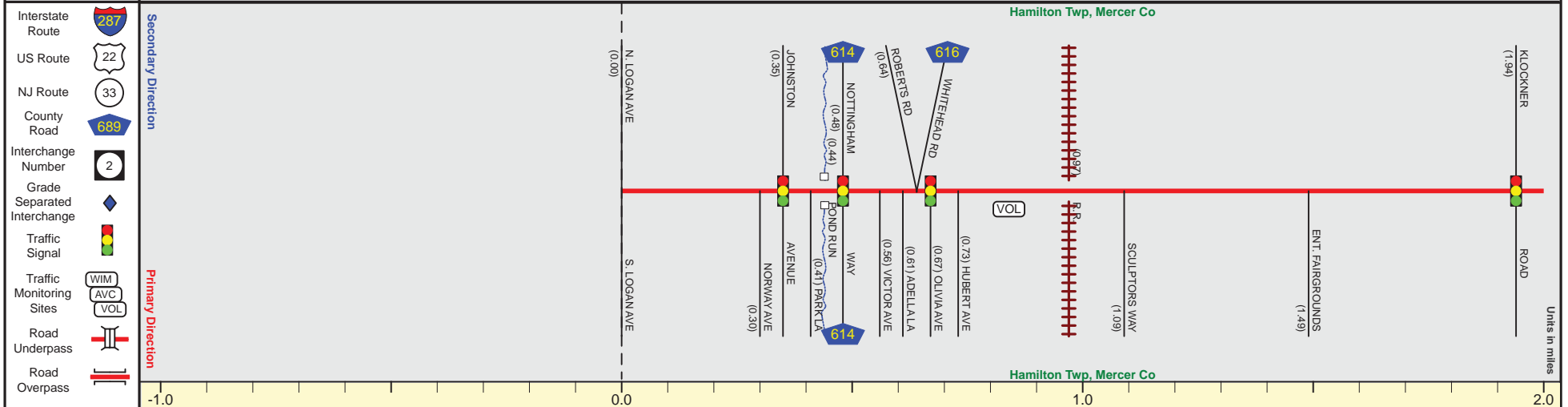


# ROUTE 535 (South to North)

Mile Posts: 0.000 - 2.000



Pavement	
Shoulder	
Number of Lanes	
Speed Limit	
Street Name	



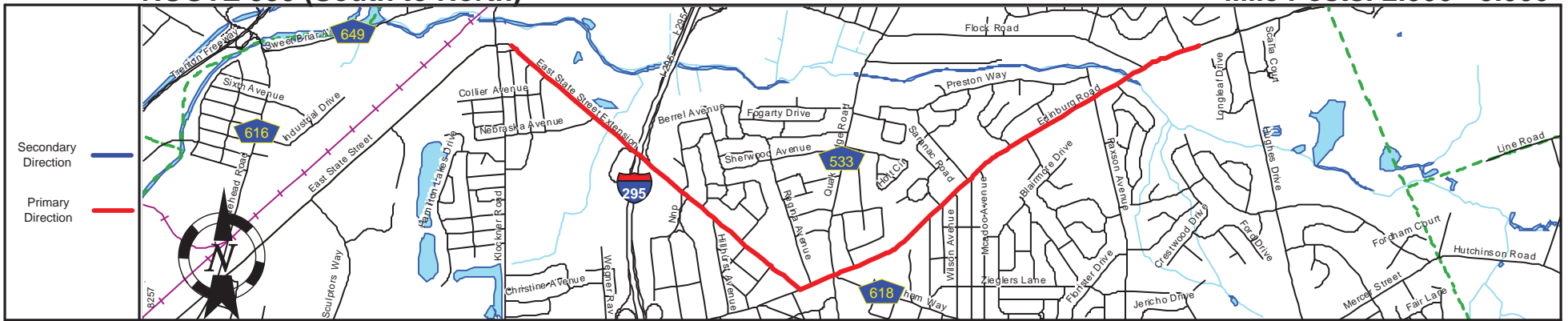
Street Name	East State Street	
Jurisdiction	County	
Functional Class	Urban Minor Arterial	
Federal Aid - NHS Sy	STP	
Control Section	Begin Rt. 535 MF=0.00	
Speed Limit	35	45
Number of Lanes	2	
Med. Type	None	
Med. Width	0	
Pavement	40	60
Shoulder	0	
Traffic Volume	N/A	
Traffic Sta. ID		
Structure No.		
Enlarged Views		

SRI = 0000535\_\_

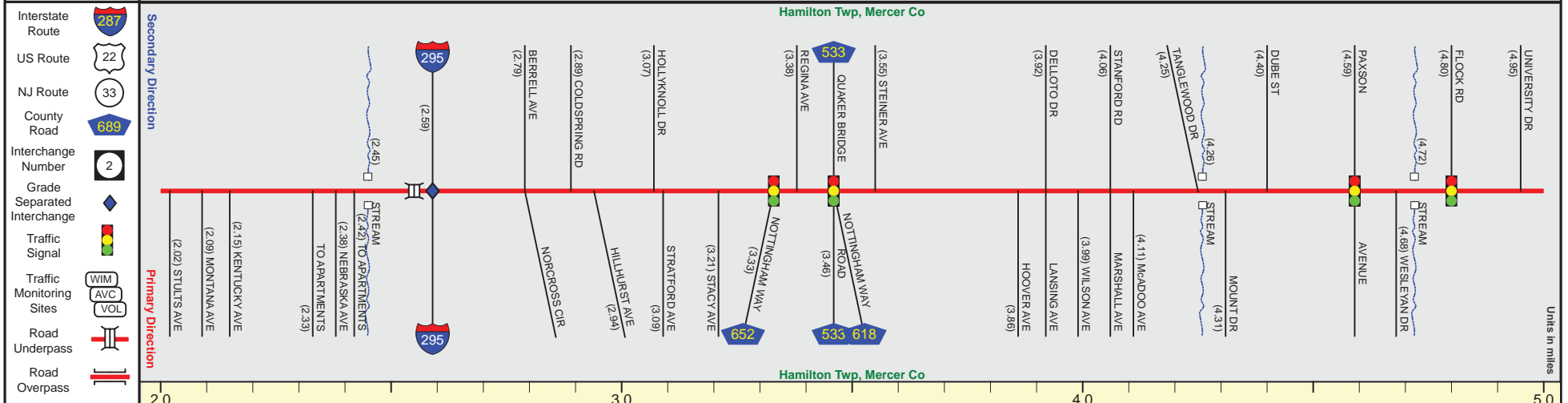
Date last inventoried: October 2012

# ROUTE 535 (South to North)

Mile Posts: 2.000 - 5.000



Pavement	
Shoulder	
Number of Lanes	
Speed Limit	
Street Name	



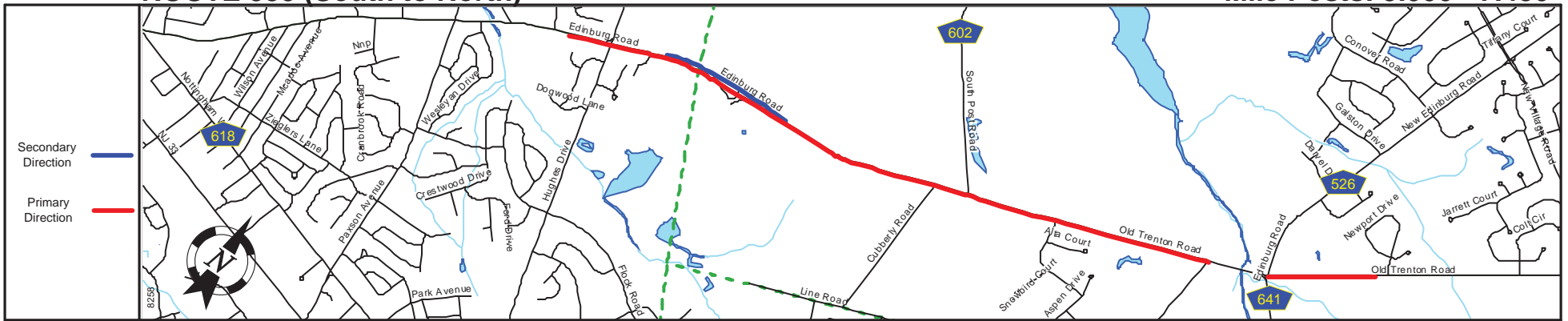
Street Name	East State Street	East State Street Extension	Nottingham Way	Edinburg Road
Jurisdiction	Street	Municipal	County	County
Functional Class			Urban Minor Arterial	
Federal Aid - NHS Sy			STP	
Control Section				
Speed Limit	45	50	40	35
Number of Lanes		2	4	2
Med. Type			None	
Med. Width			0	
Pavement	60	28	48	40
Shoulder	0	12	0	10
Traffic Volume				
Traffic Sta. ID				
Structure No.		N/A 1138150,151		N/A
Enlarged Views				

SRI = 0000535

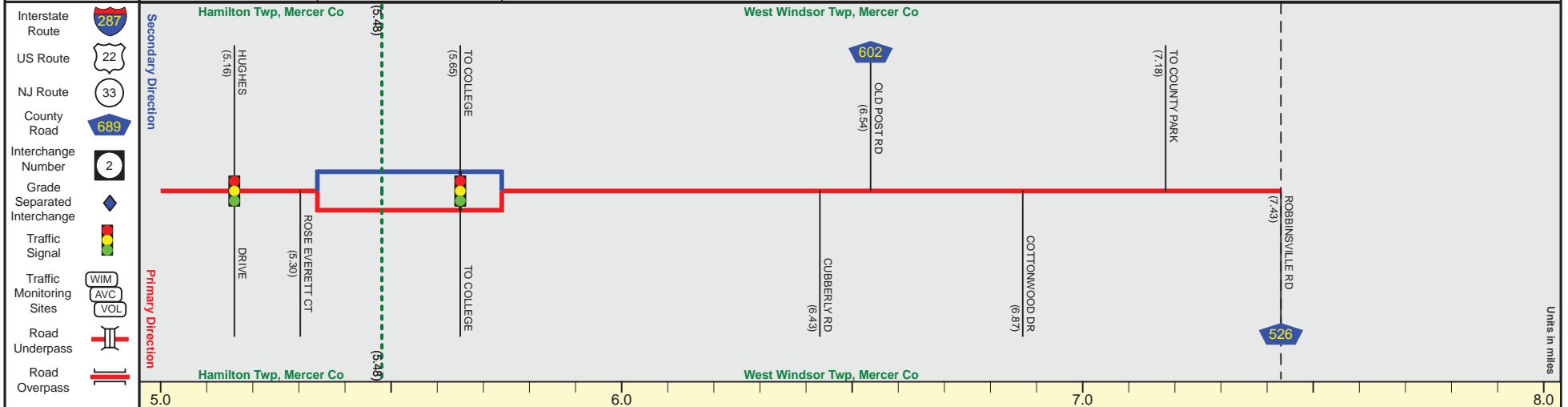
Date last inventoried: October 2012

# ROUTE 535 (South to North)

Mile Posts: 5.000 - 7.430



Pavement	28
Shoulder	0
Number of Lanes	2
Speed Limit	45
Street Name	Edinburg Road



Street Name	Edinburg Road		Old Trenton Road	
Jurisdiction	County			
Functional Class	Urban Minor Arterial			
Federal Aid - NHS Sy	STP			
Control Section				
Speed Limit	45			
Number of Lanes	4	2	4	2
Med. Type	None	Curbed	None	
Med. Width	0	VAR	0	
Pavement	60	28	48	24
Shoulder	0	2	2	4
Traffic Volume	15,172,(2014)			
Traffic Sta. ID	091129			
Structure No.				
Enlarged Views				

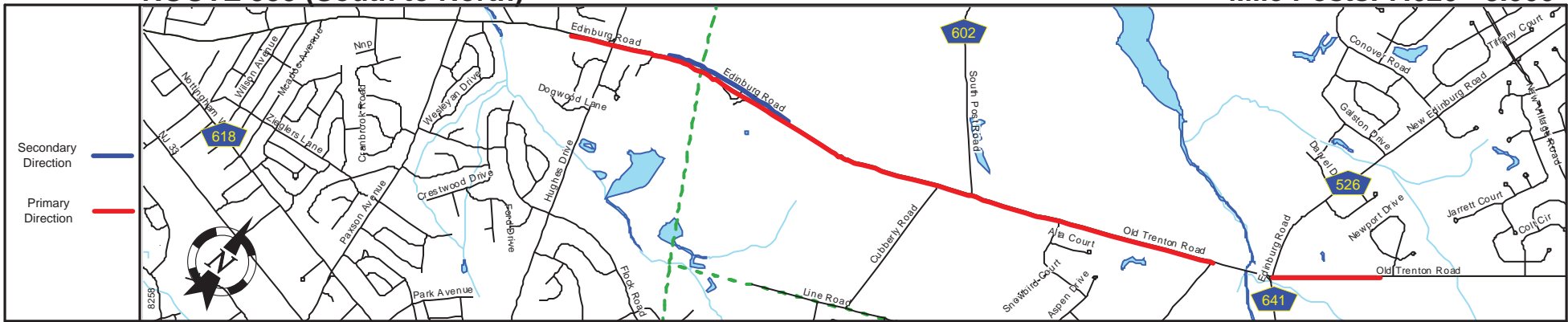
MP 7.43 = Begin Coinc. With Rt 526 MP 3.42  
 MP 7.43-7.52 See Rt 526 MP 3.42-3.64

SRI = 0000535

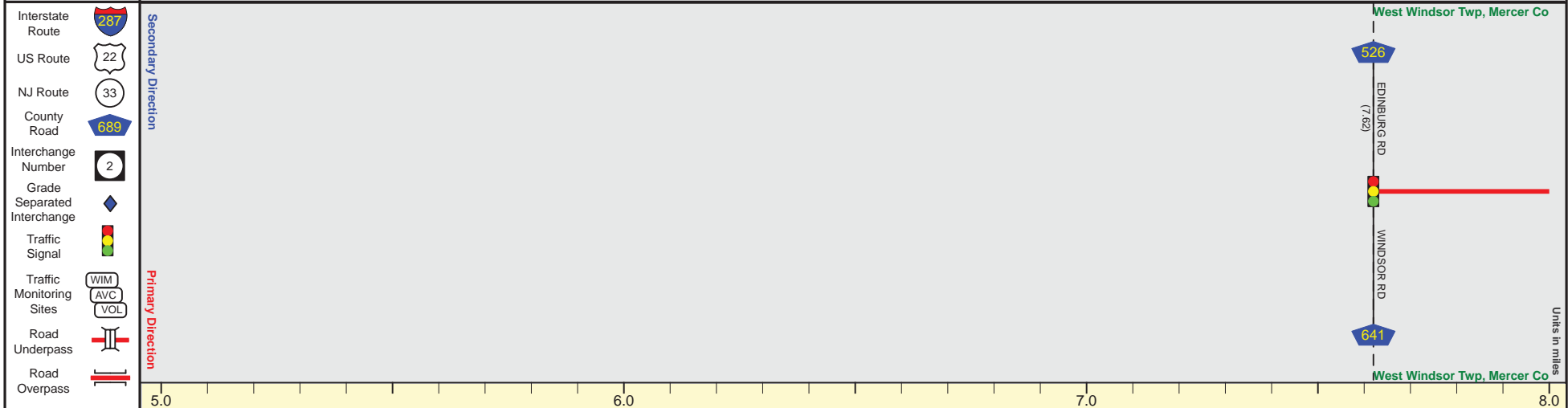
Date last inventoried: October 2012

# ROUTE 535 (South to North)

Mile Posts: 7.620 - 8.000



Pavement	
Shoulder	
Number of Lanes	
Speed Limit	
Street Name	



Street Name	Old Trenton Road
Jurisdiction	County
Functional Class	Urban Minor Arterial
Federal Aid - NHS Sy	STP
Control Section	
Speed Limit	35   40   50
Number of Lanes	2
Med. Type	None
Med. Width	0
Pavement	26
Shoulder	1
Traffic Volume	
Traffic Sta. ID	
Structure No.	N/A
Enlarged Views	

SRI = 0000535\_\_

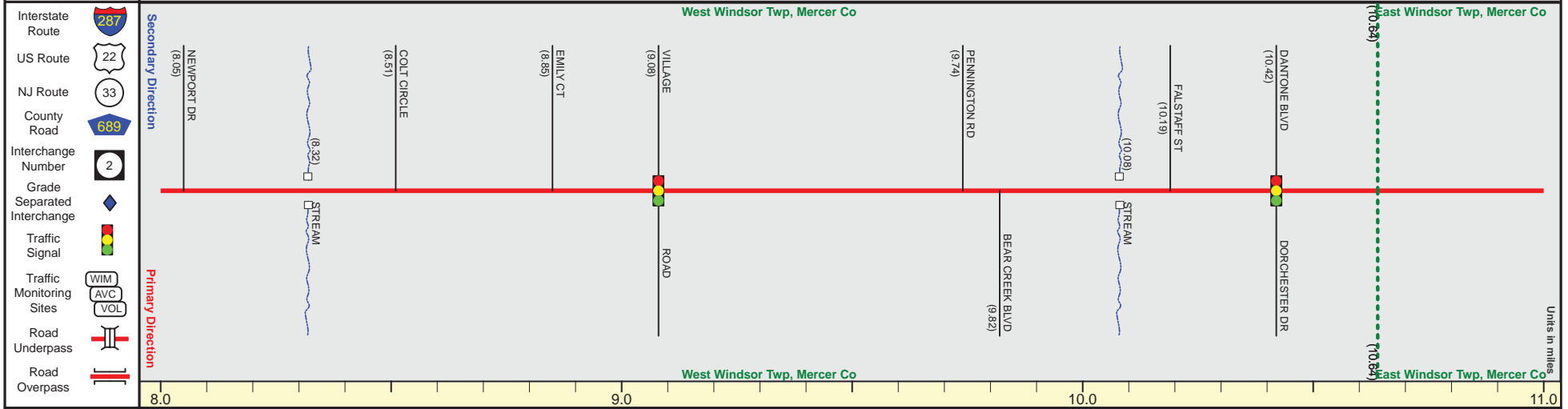
Date last inventoried: October 2012

# ROUTE 535 (South to North)

Mile Posts: 8.000 - 11.000



Pavement	
Shoulder	
Number of Lanes	
Speed Limit	
Street Name	



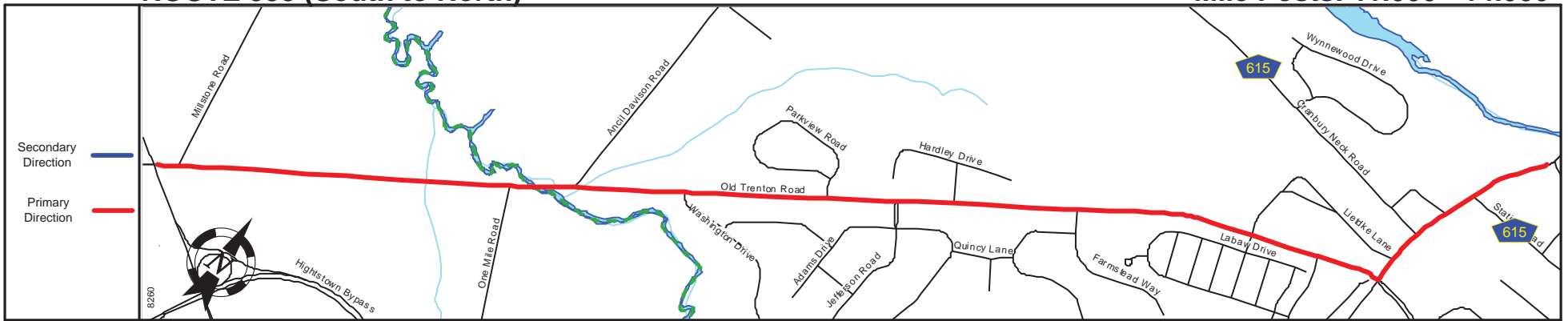
Street Name	Old Trenton Road
Jurisdiction	County
Functional Class	Urban Minor Arterial
Federal Aid - NHS Sy	STP
Control Section	
Speed Limit	50
Number of Lanes	2
Med. Type	None
Med. Width	0
Pavement	26
Shoulder	1
Traffic Volume	
Traffic Sta. ID	
Structure No.	N/A
Enlarged Views	N/A

SRI = 0000535\_\_

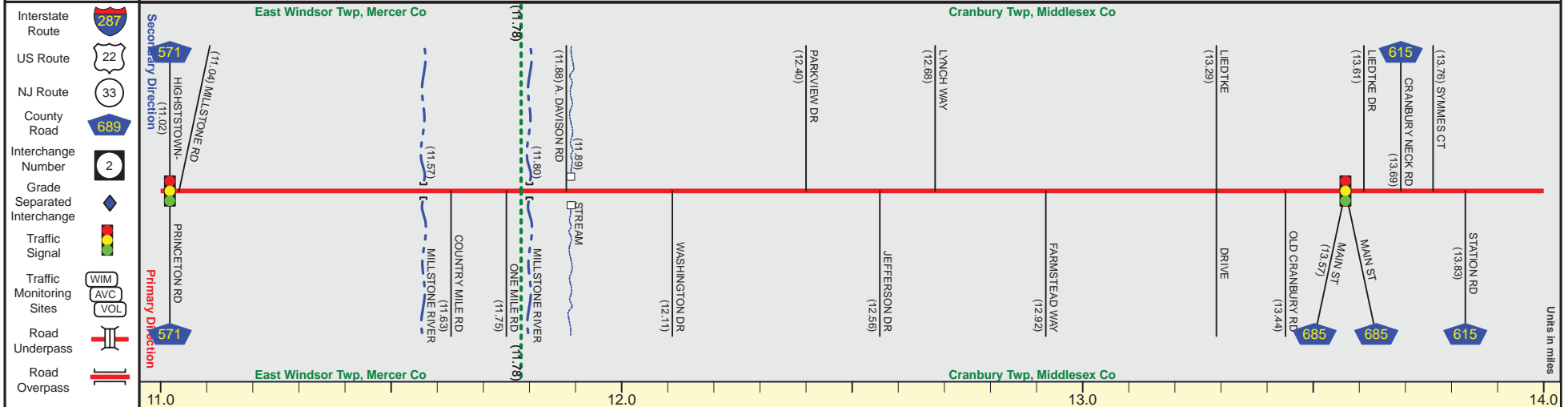
Date last inventoried: October 2012

# ROUTE 535 (South to North)

Mile Posts: 11.000 - 14.000



Pavement	
Shoulder	
Number of Lanes	
Speed Limit	
Street Name	



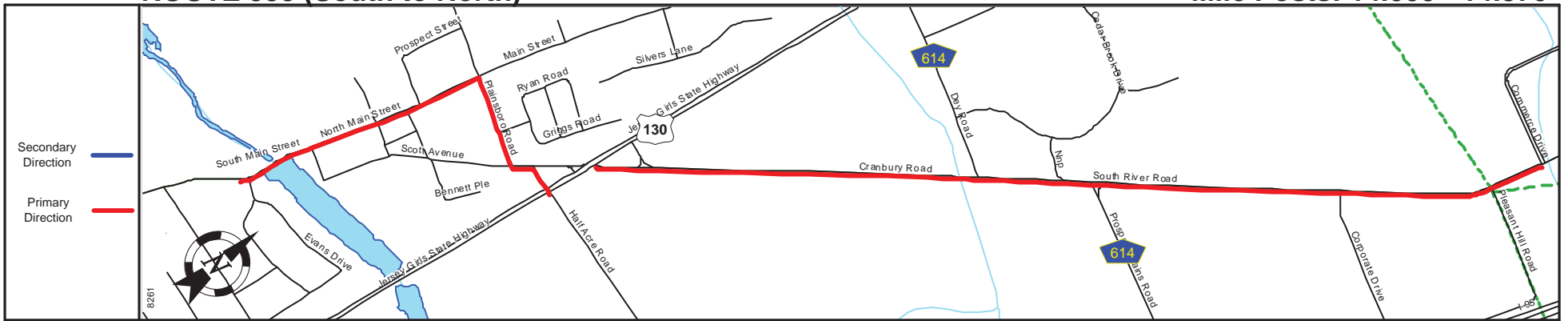
Street Name	Old Trenton Road		Main Street	South Main Street
Jurisdiction	County			
Functional Class	Urban Minor Arterial		Urban Major Collector	
Federal Aid - NHS Sy	STP			
Control Section				
Speed Limit	50	40	35	25
Number of Lanes	2			
Med. Type	None			
Med. Width	0			
Pavement	26	48	28	24
Shoulder	1	0	12	1
Traffic Volume	8,427 (2011)		8,187 (2011)	
Traffic Sta. ID	5-8-028		4-5-406	
Structure No.	N/A	N/A	N/A	
Enlarged Views				

SRI = 0000535\_\_

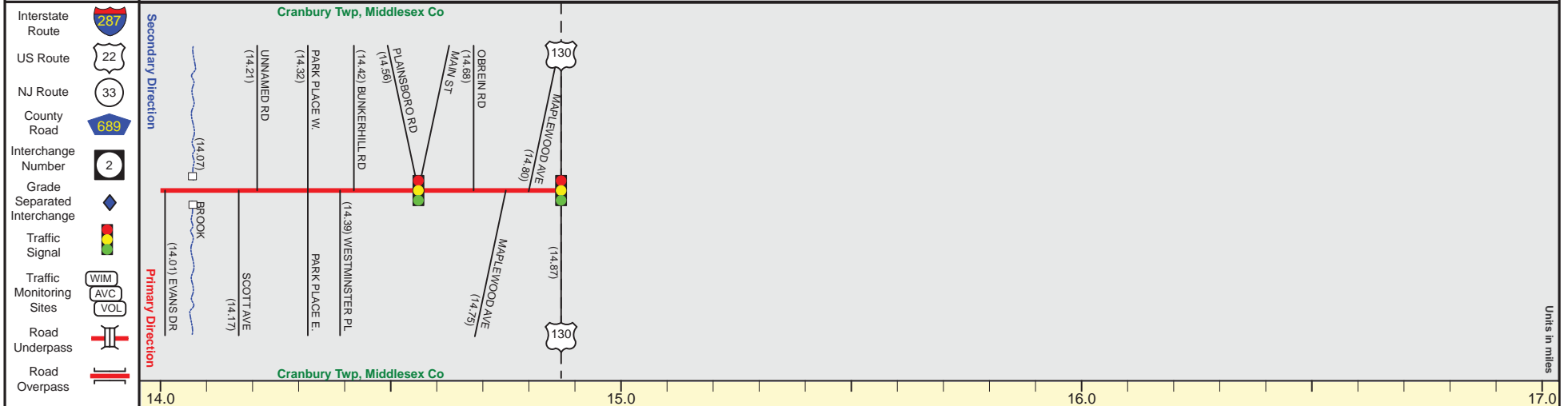
Date last inventoried: October 2012

# ROUTE 535 (South to North)

Mile Posts: 14.000 - 14.870



Pavement	
Shoulder	
Number of Lanes	
Speed Limit	
Street Name	



Street Name	South Main Street	North Main Street	Plainsboro Road	Maplewood Ave	Half Acre Road
Jurisdiction	County				
Functional Class	Urban Major Collector		Urban Minor Arterial		
Federal Aid - NHS Sy	STP				
Control Section					
Speed Limit	25				
Number of Lanes	2				
Med. Type	None				
Med. Width	0				
Pavement	48	36	26	34	
Shoulder	0		1	0	
Traffic Volume					
Traffic Sta. ID					
Structure No.	N/A				
Enlarged Views					

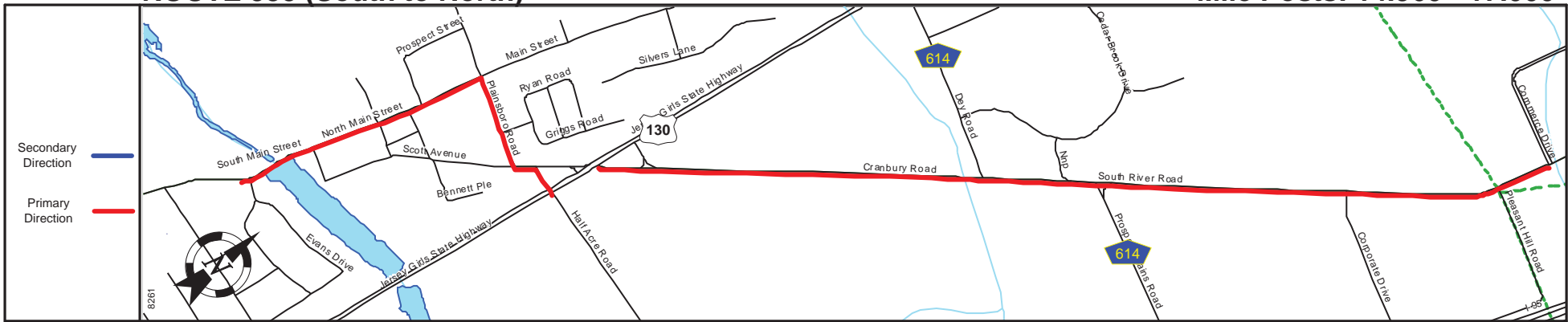
MP 14.87 = Begin Coinc. With US 130 MP 71.99  
 MP 14.87-14.96 See US 130 MP 71.99-72.10

SRI = 0000535

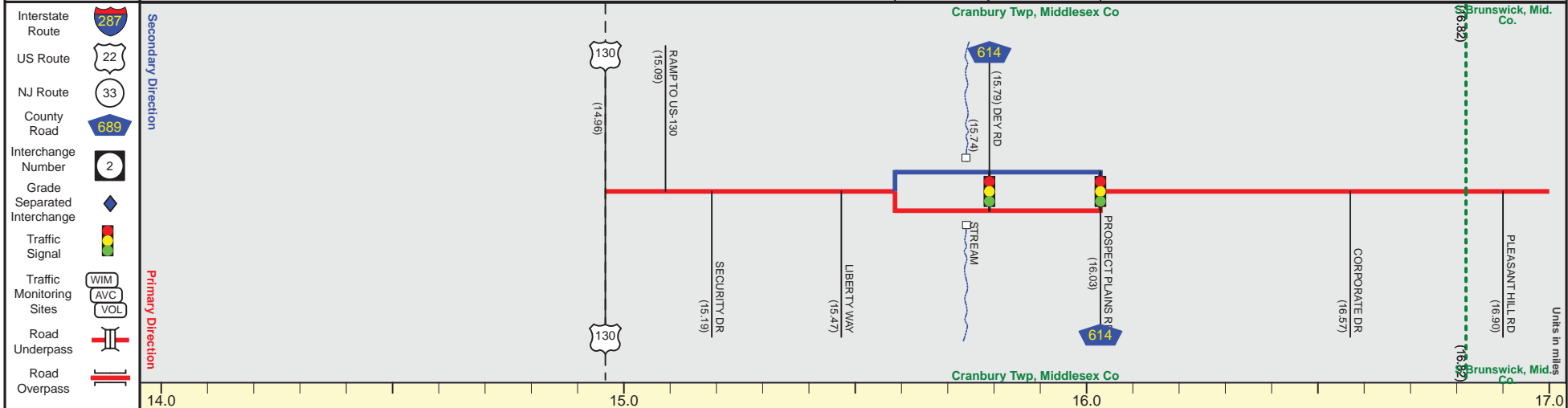
Date last inventoried: October 2012

# ROUTE 535 (South to North)

Mile Posts: 14.960 - 17.000



Pavement	24
Shoulder	4
Number of Lanes	2
Speed Limit	50
Street Name	Cranbury Road   South River Road



Street Name	Cranbury Road		South River Road	
Jurisdiction	County			
Functional Class	Urban Principal Arterial			
Federal Aid - NHS Sy	NHS			
Control Section				
Speed Limit	50			
Number of Lanes	2	3		2
Med. Type		None	Painted/Unprotected	None
Med. Width		0	12	0
Pavement	30	40	24	36
Shoulder	2		4	10
Traffic Volume	22,591 (2013)			
Traffic Sta. ID	131204			
Structure No.	N/A			
Enlarged Views				

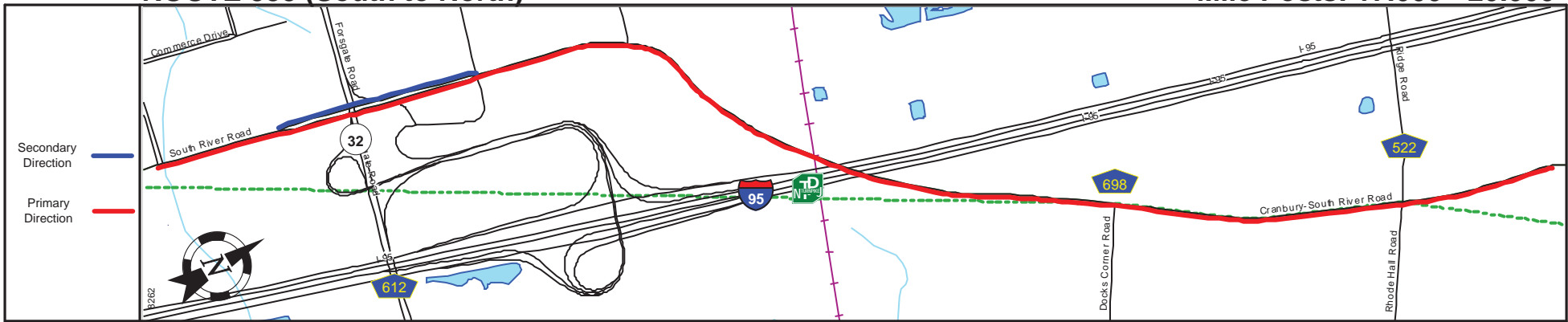
SRI = 0000535\_\_

Date last inventoried: October 2012

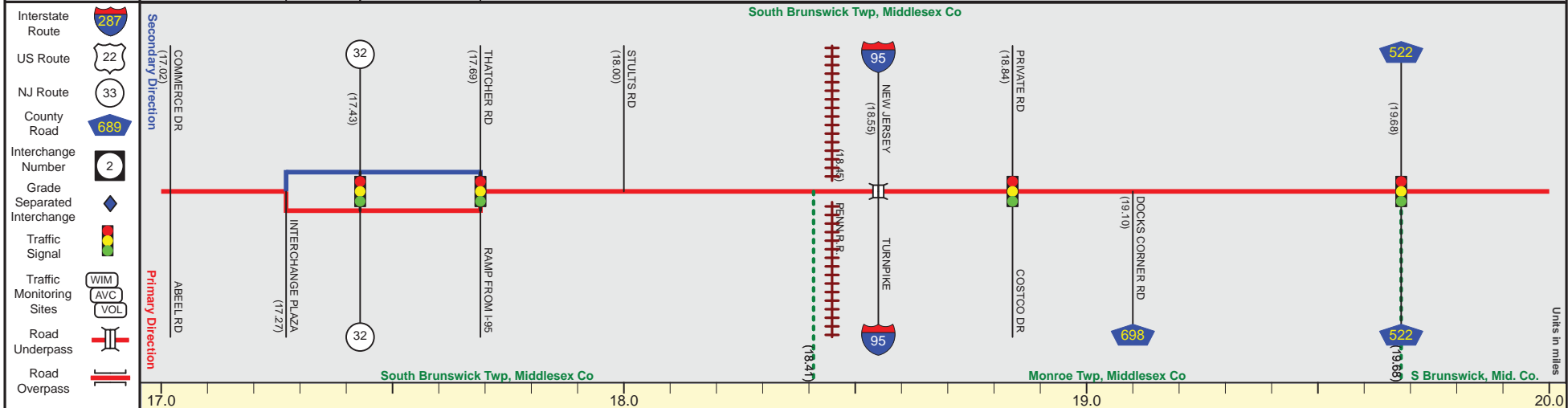


# ROUTE 535 (South to North)

Mile Posts: 17.000 - 20.000



Pavement	28
Shoulder	4
Number of Lanes	2
Speed Limit	50
Street Name	South River Road Cranbury-South River Road



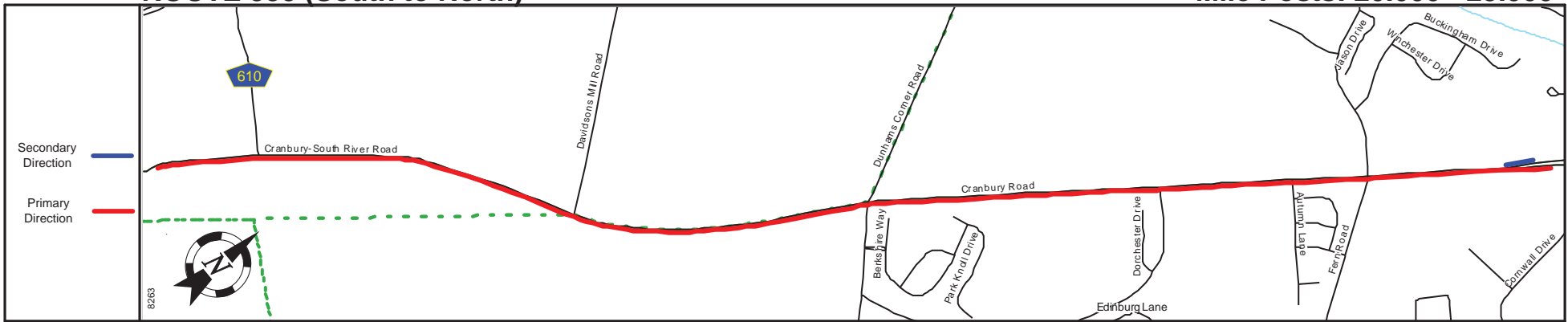
Street Name	South River Road	Cranbury-South River Road			
Jurisdiction	County				
Functional Class	Urban Principal Arterial				
Federal Aid - NHS Sy	NHS				
Control Section					
Speed Limit	50				
Number of Lanes	2	4	4	2	2
Med. Type	None	Curbed		None	
Med. Width	0	VAR		0	
Pavement	40	24	48	28	48 30
Shoulder	8	12	4	12	4
Traffic Volume	19,138 (2013)				
Traffic Sta. ID	4-8-020				
Structure No.	N/A				
Enlarged Views					

SRI = 0000535

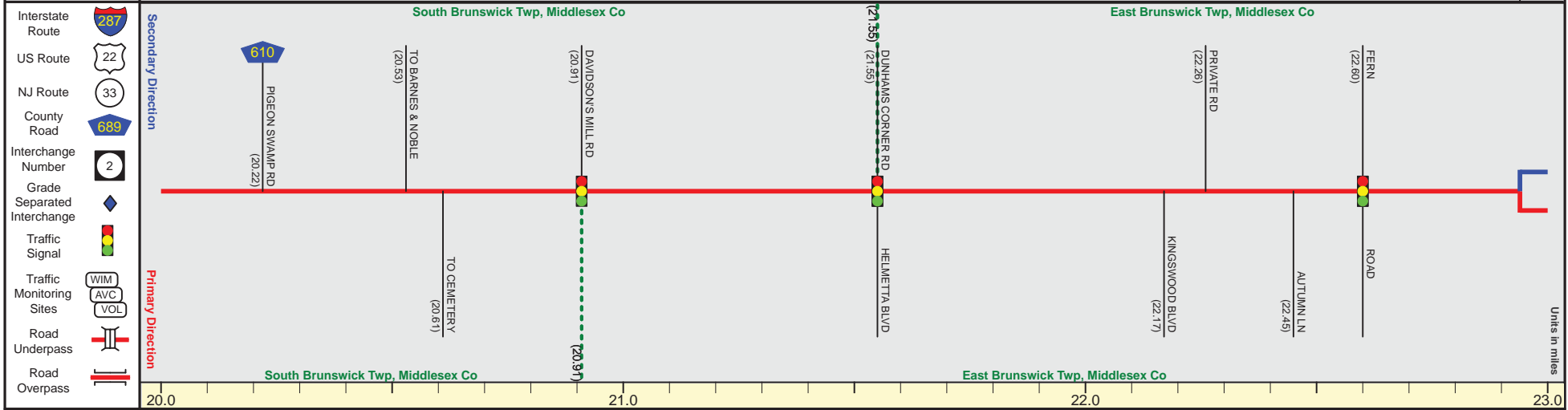
Date last inventoried: October 2012

# ROUTE 535 (South to North)

Mile Posts: 20.000 - 23.000



Pavement	24
Shoulder	10
Number of Lanes	2
Speed Limit	50
Street Name	Cranbury Road



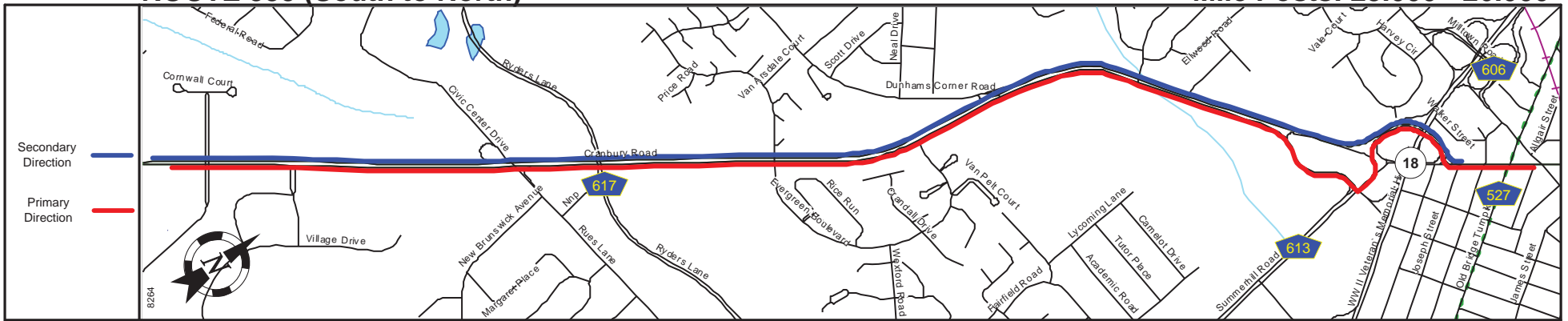
Street Name	Cranbury-South River Road	Cranbury Road
Jurisdiction	County	
Functional Class	Urban Principal Arterial	
Federal Aid - NHS Sy	NHS	
Control Section		
Speed Limit	50	
Number of Lanes	2	3 + 2
Med. Type	None	
Med. Width	0	
Pavement	30	28 + 40 + 48 + 24
Shoulder	4	0 + 10
Traffic Volume		
Traffic Sta. ID		
Structure No.		
Enlarged Views		

SRI = 0000535\_\_

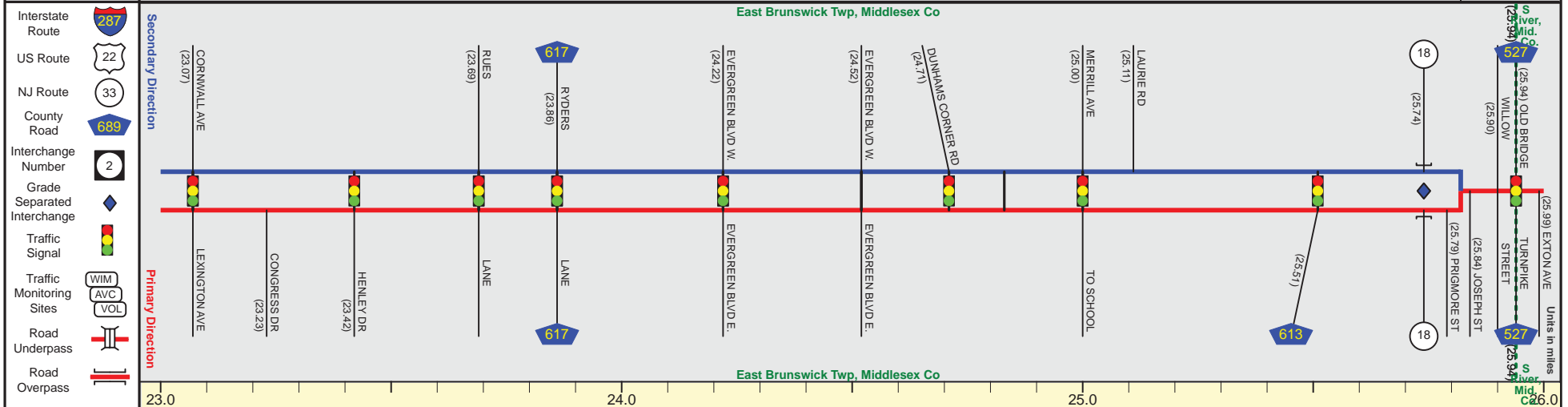
Date last inventoried: October 2012

# ROUTE 535 (South to North)

Mile Posts: 23.000 - 26.000



Pavement	24	20
Shoulder	10	0 + 1
Number of Lanes	2	1
Speed Limit	50	45
Street Name	Cranbury Road	



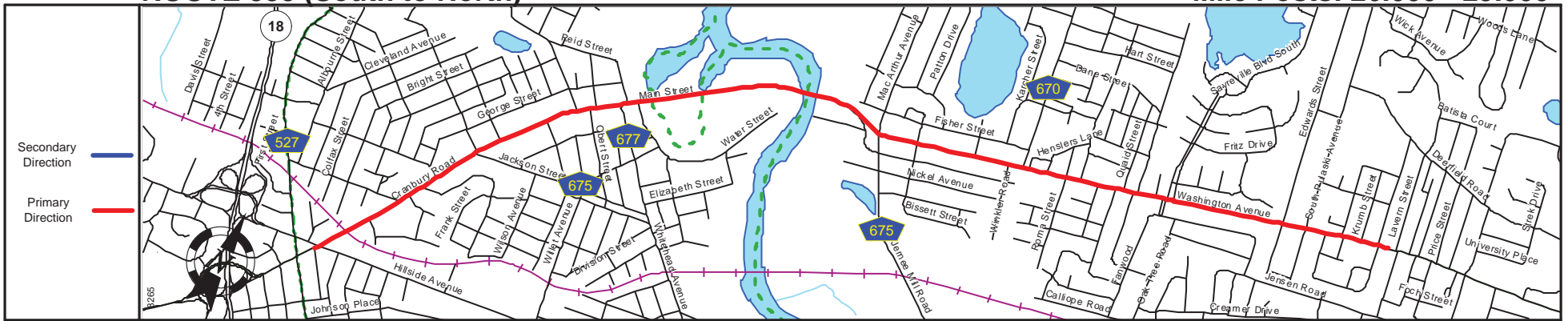
Street Name	Cranbury Road		
Jurisdiction	County		
Functional Class	Urban Principal Arterial		Urban Minor Arterial
Federal Aid - NHS Sy	NHS		STP
Control Section			
Speed Limit	50	45	30
Number of Lanes	2	1	2
Med. Type	Curbed		
Med. Width	12	VAR	0
Pavement	24	20	30
Shoulder	10	0 + 1	0
Traffic Volume			
Traffic Sta. ID			
Structure No.	1212151		
Enlarged Views			

SRI = 0000535\_\_

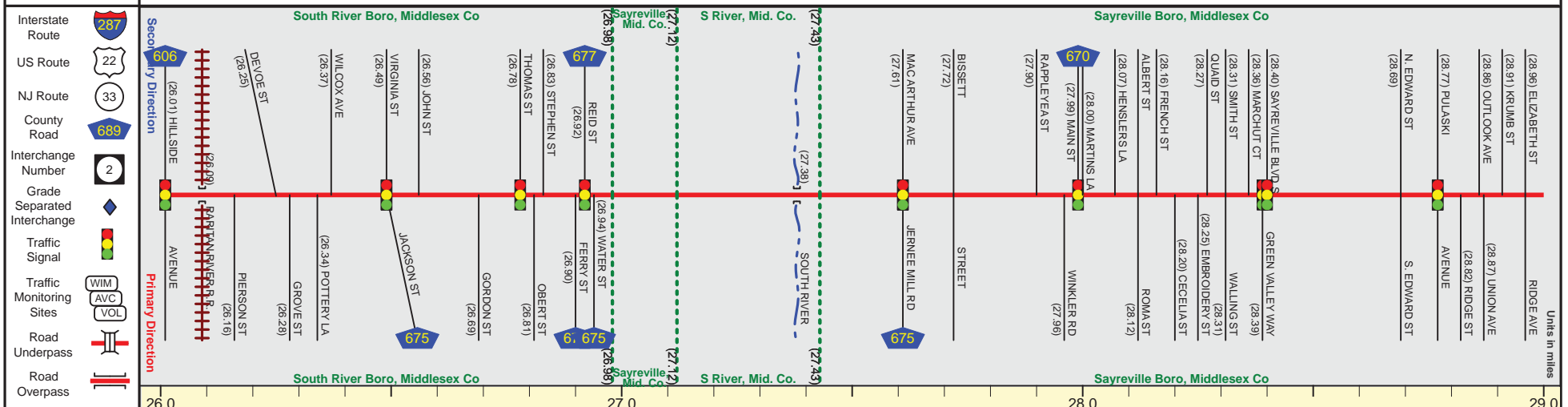
Date last inventoried: October 2012

# ROUTE 535 (South to North)

Mile Posts: 26.000 - 29.000



Pavement	
Shoulder	
Number of Lanes	
Speed Limit	
Street Name	



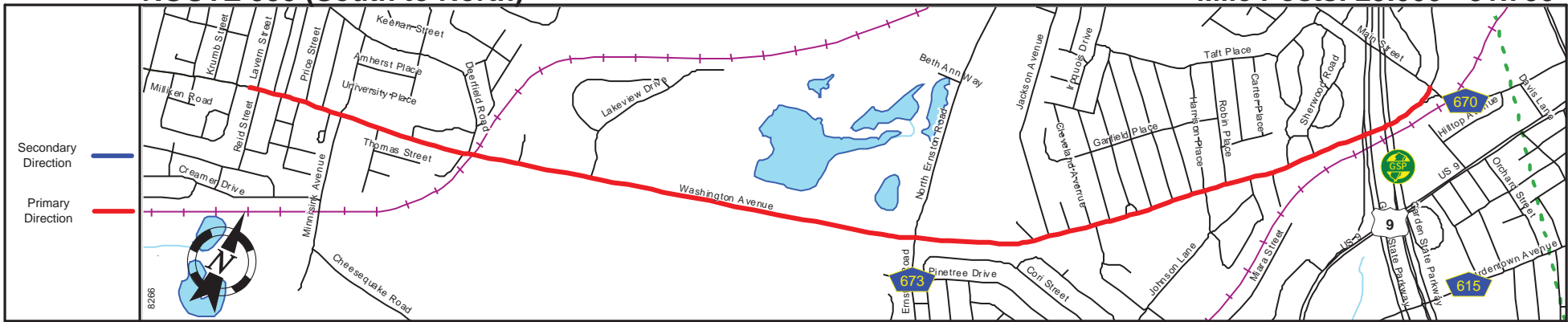
Street Name	Cranbury Road		Main Street		Washington Avenue	
Jurisdiction	County					
Functional Class	Urban Minor Arterial					
Federal Aid - NHS Sy	STP					
Control Section						
Speed Limit	30	25			35	
Number of Lanes		2		4		2
Med. Type	None					
Med. Width	0					
Pavement	30	40		48		32
Shoulder	0					
Traffic Volume						
Traffic Sta. ID						
Structure No.	N/A		N/A			
Enlarged Views						

SRI = 0000535

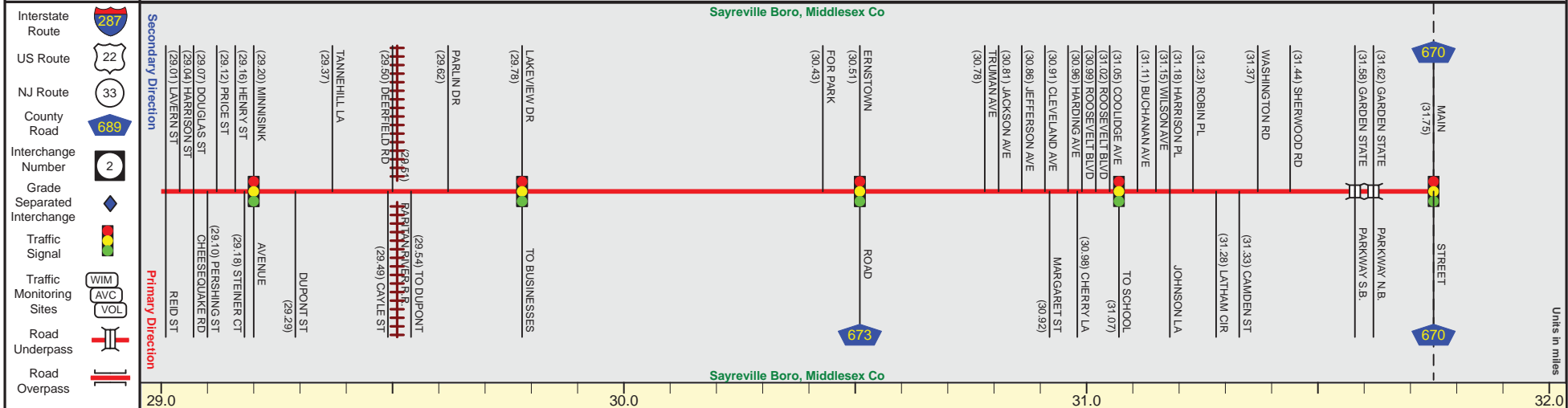
Date last inventoried: October 2012

# ROUTE 535 (South to North)

Mile Posts: 29.000 - 31.750



Pavement	
Shoulder	
Number of Lanes	
Speed Limit	
Street Name	



Street Name	Washington Avenue	
Jurisdiction	County	
Functional Class	Urban Minor Arterial	
Federal Aid - NHS Sy	STP	
Control Section		
Speed Limit	35	40
Number of Lanes		2
Med. Type	None	
Med. Width	0	
Pavement	32	36
Shoulder	0	2
Traffic Volume		
Traffic Sta. ID		
Structure No.		
Enlarged Views		

SRI = 0000535

Date last inventoried: October 2012

3612480  
361247E