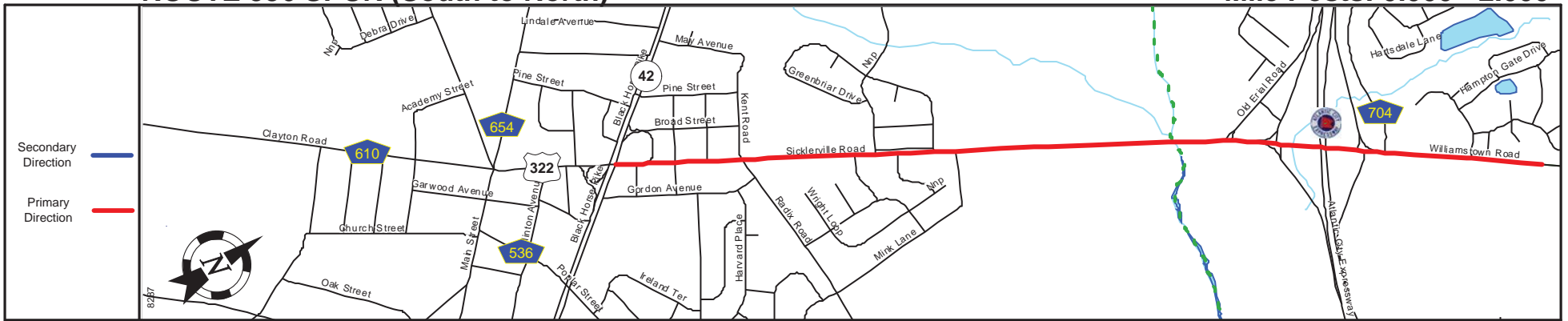
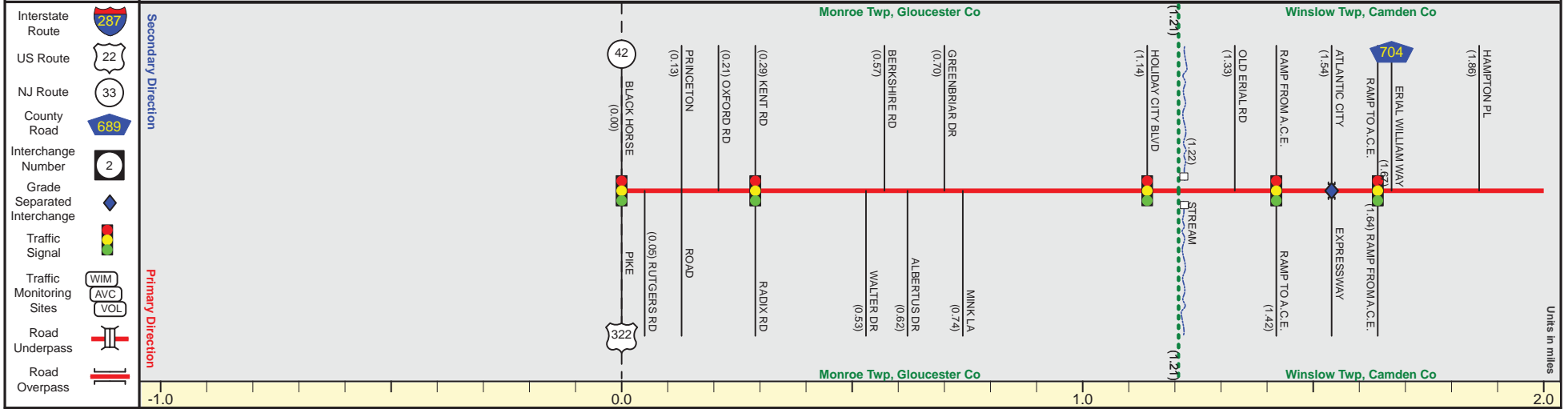


ROUTE 536 SPUR (South to North)

Mile Posts: 0.000 - 2.000



Pavement	
Shoulder	
Number of Lanes	
Speed Limit	
Street Name	



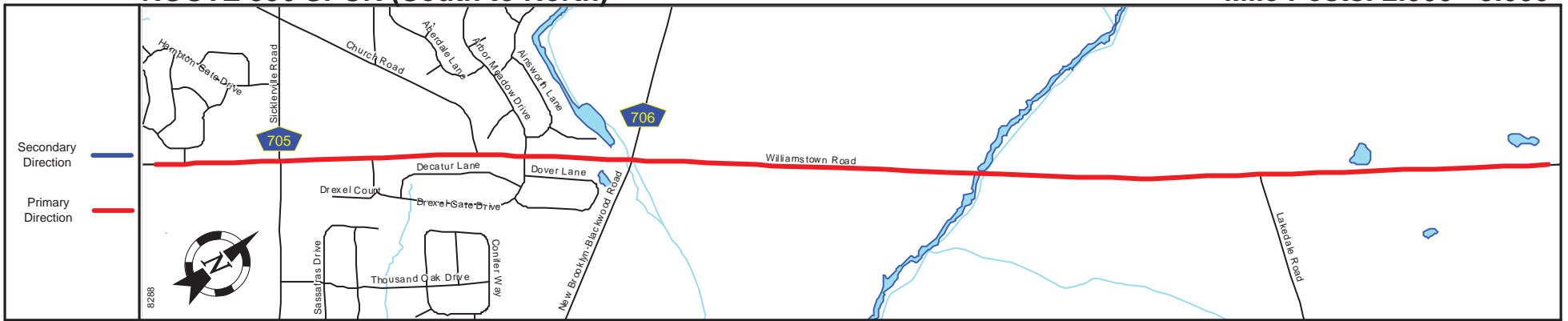
Street Name	Sicklerville Road		Williamstown Road
Jurisdiction	County		
Functional Class	Urban Principal Arterial		Urban Minor Arterial
Federal Aid - NHS Sy	NHS		STP
Control Section	Begin Rt. 536 Spur MP=0.00		
Speed Limit	25	40	45
Number of Lanes	2		
Med. Type	None		
Med. Width	0		
Pavement	40		24
Shoulder	0		4
Traffic Volume	16,561 (2012)		
Traffic Sta. ID	7-4-110		
Structure No.	N/A		
Enlarged Views	N/A		

SRI = 0000536S_

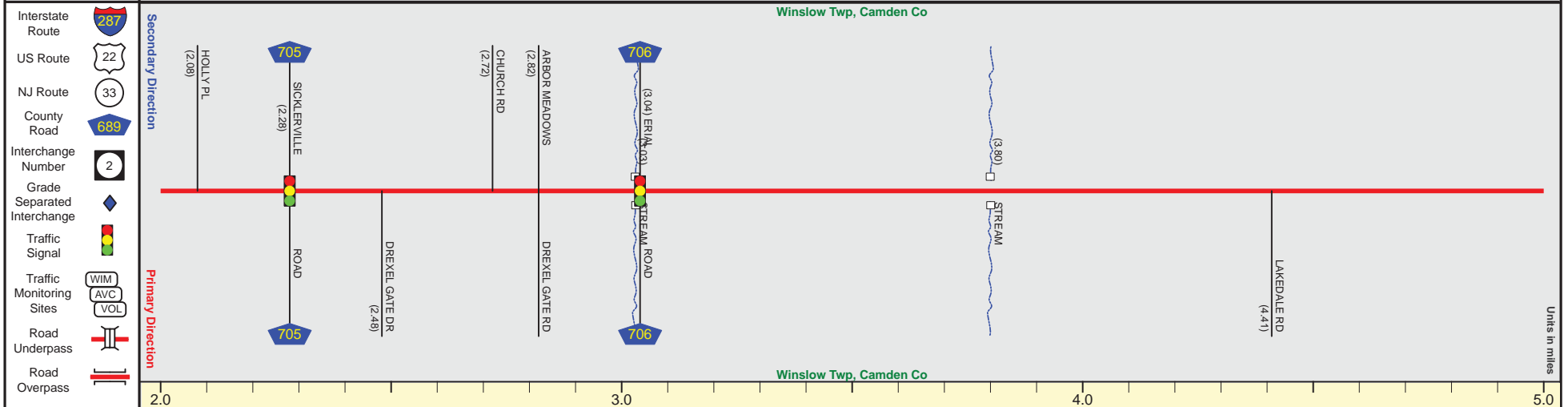
Date last inventoried: June 2012

ROUTE 536 SPUR (South to North)

Mile Posts: 2.000 - 5.000



Pavement	
Shoulder	
Number of Lanes	
Speed Limit	
Street Name	



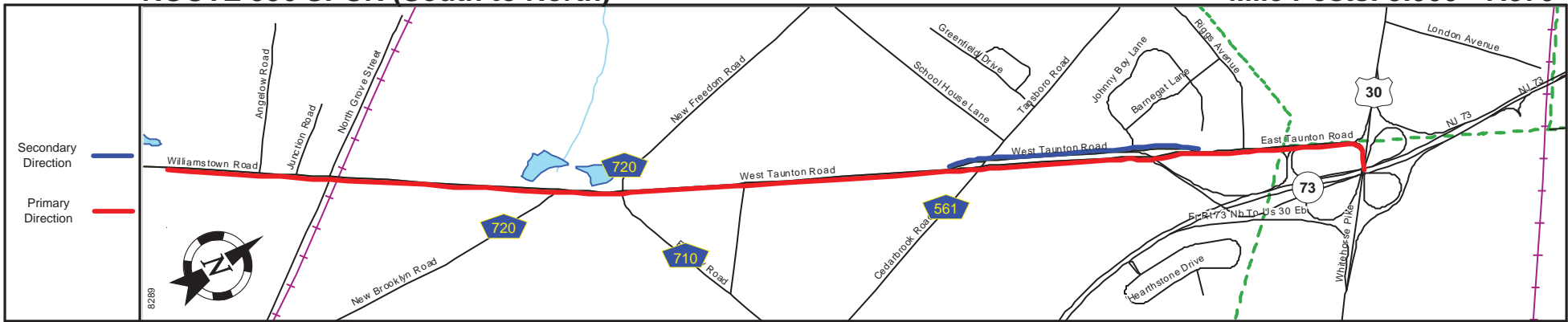
Street Name	Williamstown Road			
Jurisdiction	County			
Functional Class	Urban Minor Arterial			
Federal Aid - NHS Sy	STP			
Control Section				
Speed Limit	45			
Number of Lanes	2	3		2
Med. Type	None			
Med. Width	0			
Pavement	24	48		24
Shoulder	4	0	6	4
Traffic Volume				
Traffic Sta. ID				
Structure No.		N/A		N/A
Enlarged Views				

SRI = 0000536S_

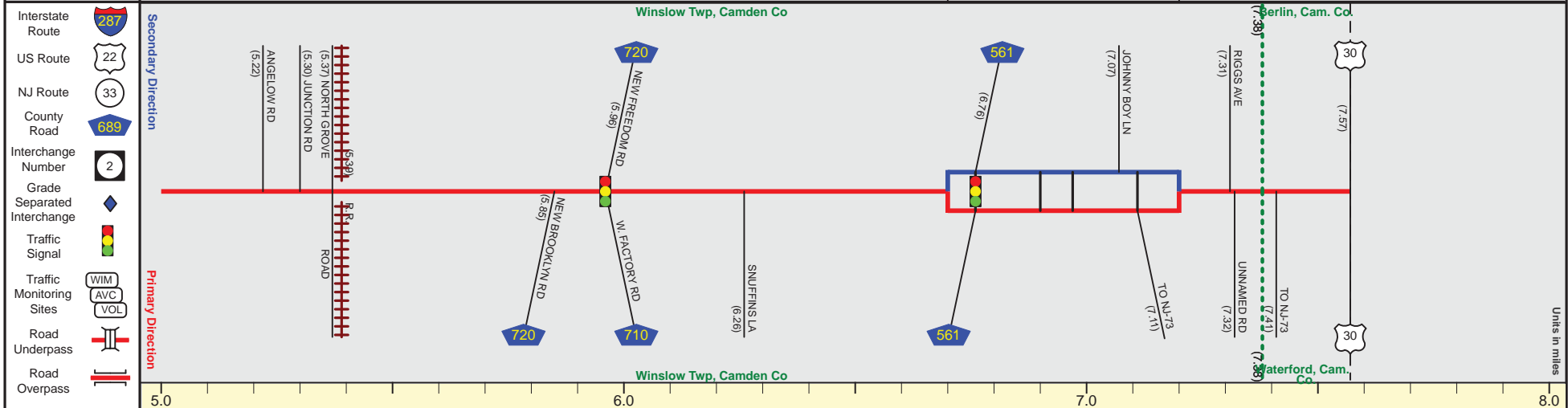
Date last inventoried: June 2012

ROUTE 536 SPUR (South to North)

Mile Posts: 5.000 - 7.570



Pavement	24
Shoulder	1 + 10
Number of Lanes	2
Speed Limit	45
Street Name	West Taunton Road



Street Name	Williamstown Road	West Taunton Road	East Taunton Road
Jurisdiction	County		
Functional Class	Urban Minor Arterial		
Federal Aid - NHS Sy	STP		
Control Section	End Rt 536 Spur MP=7.57		
Speed Limit	45		
Number of Lanes	2		
Med. Type	None	Unprotected	None
Med. Width	0	12	0
Pavement	24	24	30
Shoulder	2 + 1	4 + 1	0
Traffic Volume	12,506 (2013)		
Traffic Sta. ID	09Q433		
Structure No.			
Enlarged Views	See Enlarged View #16		

SRI = 0000536S_

Date last inventoried: June 2012