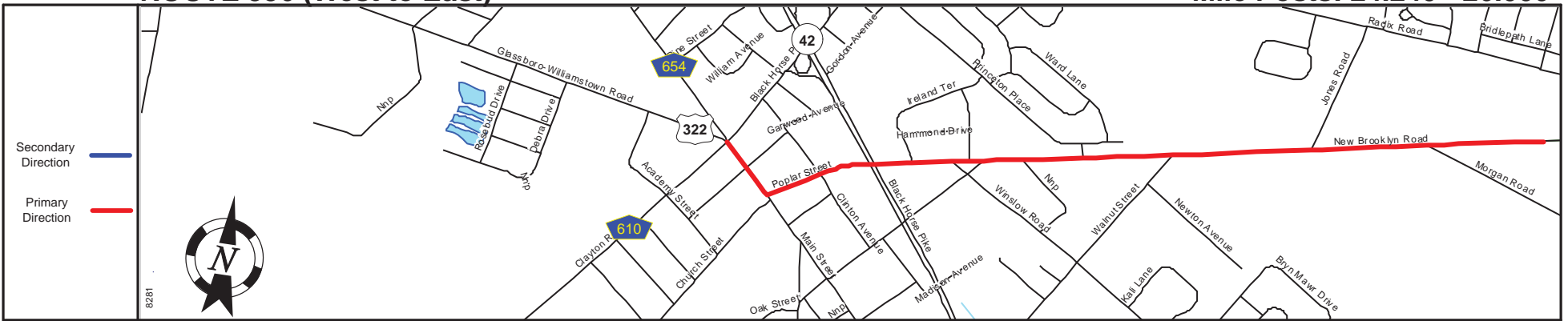
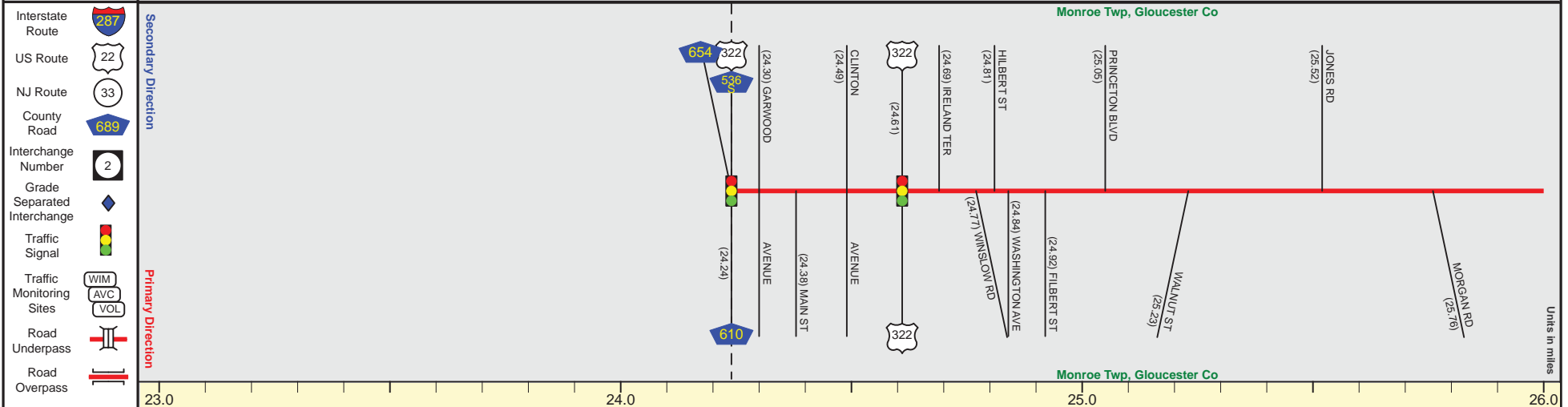


ROUTE 536 (West to East)

Mile Posts: 24.240 - 26.000



Pavement	
Shoulder	
Number of Lanes	
Speed Limit	
Street Name	



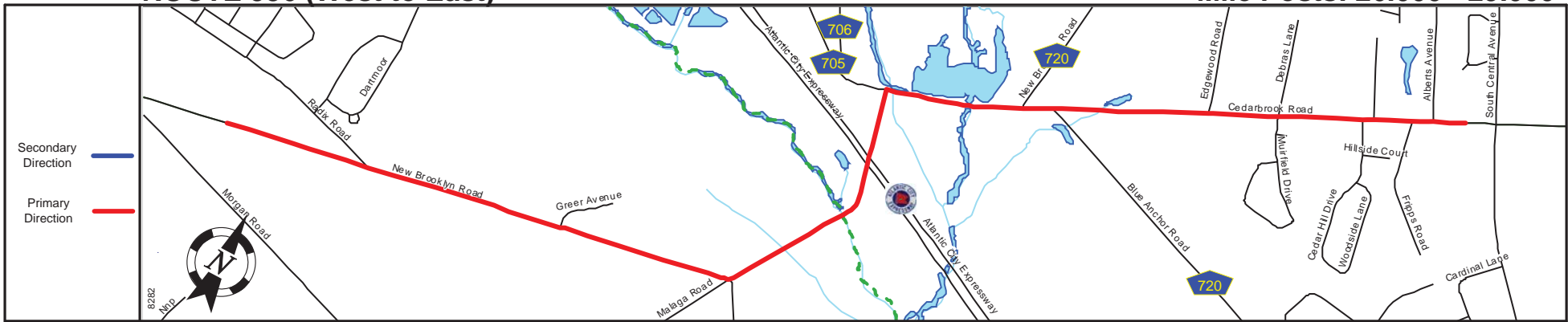
Street Name	Main Street	Poplar Street	New Brooklyn Road
Jurisdiction	County		
Functional Class	Urban Minor Arterial		
Federal Aid - NHS Sy	STP		
Control Section			
Speed Limit	25		45
Number of Lanes	2		
Med. Type	None		
Med. Width	0		
Pavement	38	26	22
Shoulder	0	2	1
Traffic Volume	6,190 (2013)		
Traffic Sta. ID	130839		
Structure No.			
Enlarged Views			

SRI = 0000536__

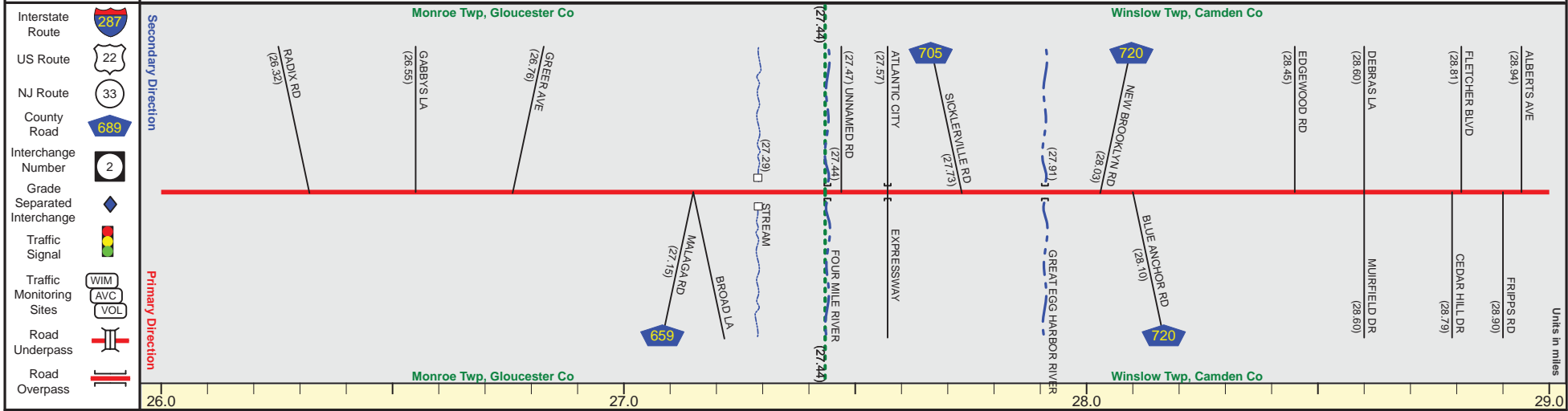
Date last inventoried: June 2012

ROUTE 536 (West to East)

Mile Posts: 26.000 - 29.000



Pavement	
Shoulder	
Number of Lanes	
Speed Limit	
Street Name	



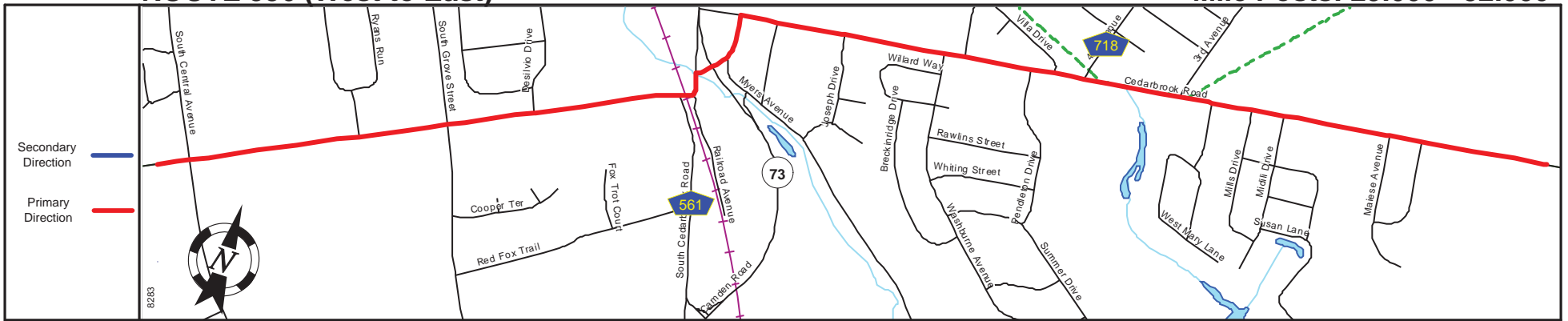
Street Name	New Brooklyn Road										Cedarbrook Road									
Jurisdiction	Monroe Twp, Gloucester Co										Winslow Twp, Camden Co									
Functional Class	Urban Minor Arterial																			
Federal Aid - NHS Sy	STP																			
Control Section																				
Speed Limit	45										50									
Number of Lanes	2										2									
Med. Type	None																			
Med. Width	0																			
Pavement	22										24									
Shoulder	1	+	0	+	2	+	1	+	2	+	6	+	4	+	1	+	22	+	2	
Traffic Volume	3,116 (2013)										12,191 (2010)									
Traffic Sta. ID	130836										090437									
Structure No.	N/A										N/A									
Enlarged Views																				

SRI = 0000536__

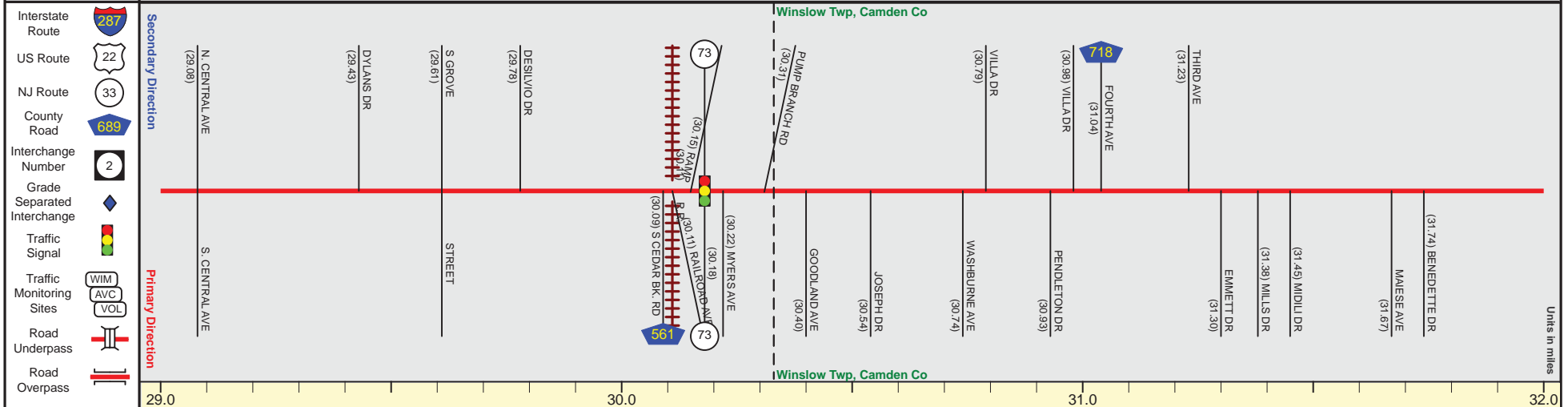
Date last inventoried: June 2012

ROUTE 536 (West to East)

Mile Posts: 29.000 - 32.000



Pavement	
Shoulder	
Number of Lanes	
Speed Limit	
Street Name	



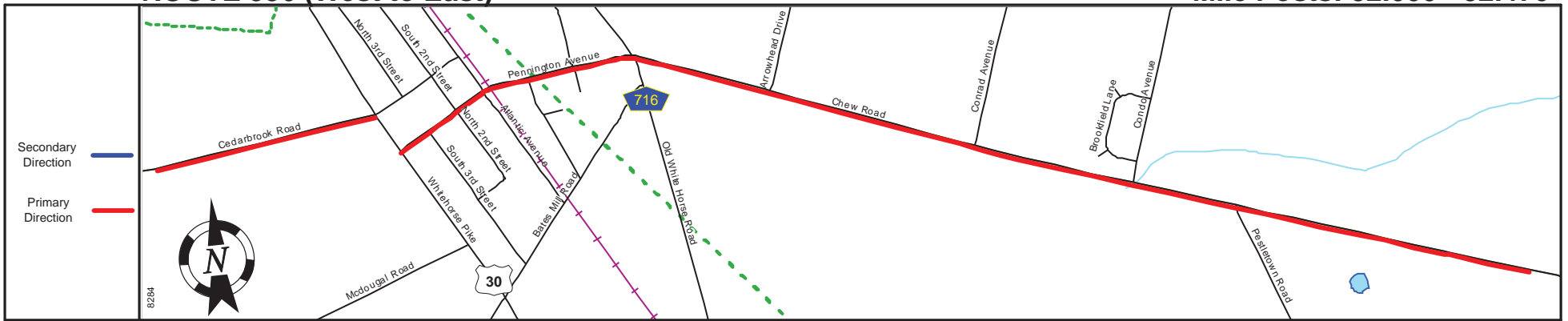
Street Name	Cedarbrook Road	
Jurisdiction	County	
Functional Class	Urban Minor Arterial	Urban Major Collector
Federal Aid - NHS Sy		STP
Control Section		
Speed Limit	50	40
Number of Lanes		2
Med. Type		None
Med. Width		0
Pavement	22	28
Shoulder	2 + 1	1 + 20 + 1
Traffic Volume	5,953 (2012)	2,560 (2012)
Traffic Sta. ID	7-4-693	7-4-684
Structure No.		
Enlarged Views		

SRI = 0000536__

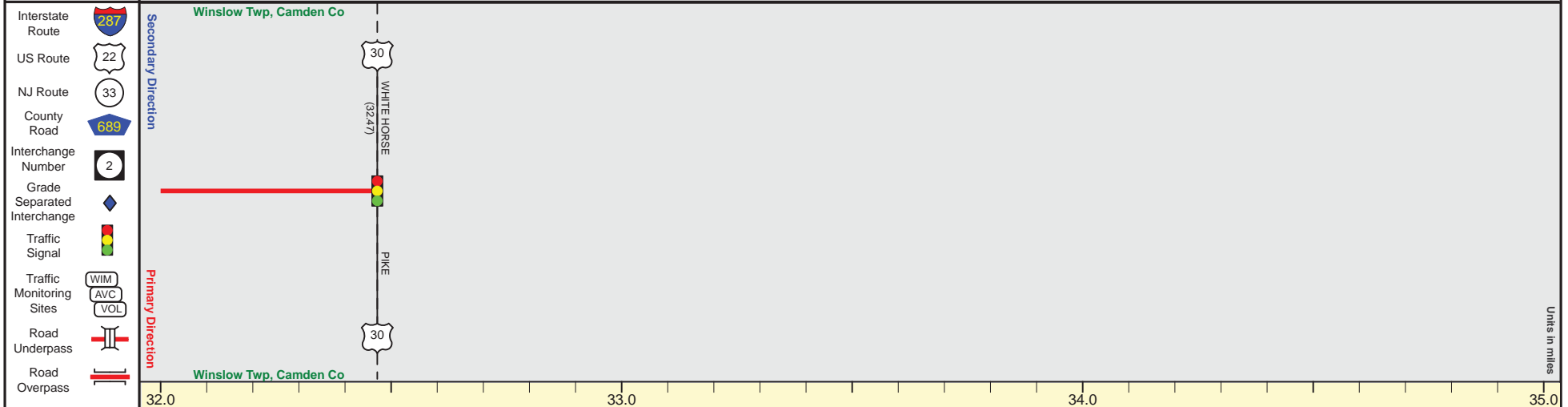
Date last inventoried: June 2012

ROUTE 536 (West to East)

Mile Posts: 32.000 - 32.470



Pavement	
Shoulder	
Number of Lanes	
Speed Limit	
Street Name	



Street Name	Cedarbrook Road	
Jurisdiction	County	
Functional Class	Urban Major Collector	
Federal Aid - NHS Sy	STP	
Control Section		
Speed Limit	40	
Number of Lanes	2	
Med. Type	None	
Med. Width	0	
Pavement	28	
Shoulder	1	
Traffic Volume		
Traffic Sta. ID		
Structure No.		
Enlarged Views		

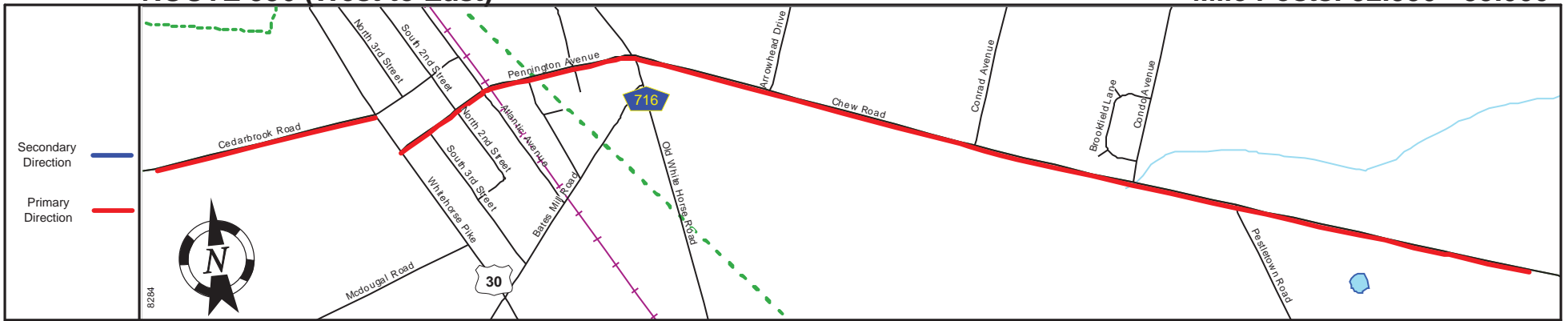
MP 32.47 = Begin Coinc. With US 30 (MP 23.16)
 MP 32.47-32.59 See US 30 (MP 23.16-23.25)

SRI = 0000536

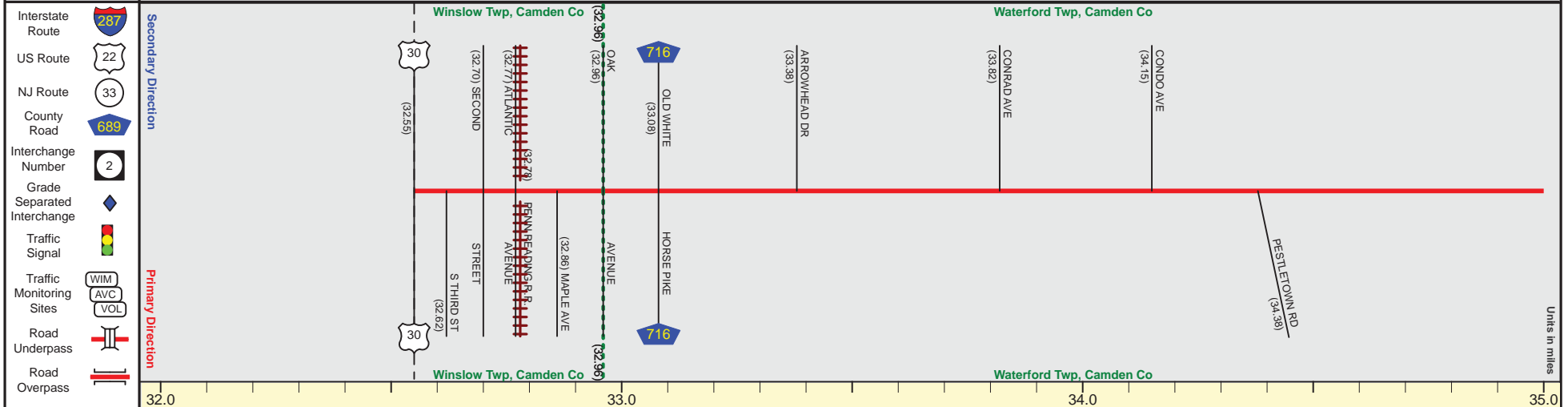
Date last inventoried: June 2012

ROUTE 536 (West to East)

Mile Posts: 32.550 - 35.000



Pavement	
Shoulder	
Number of Lanes	
Speed Limit	
Street Name	



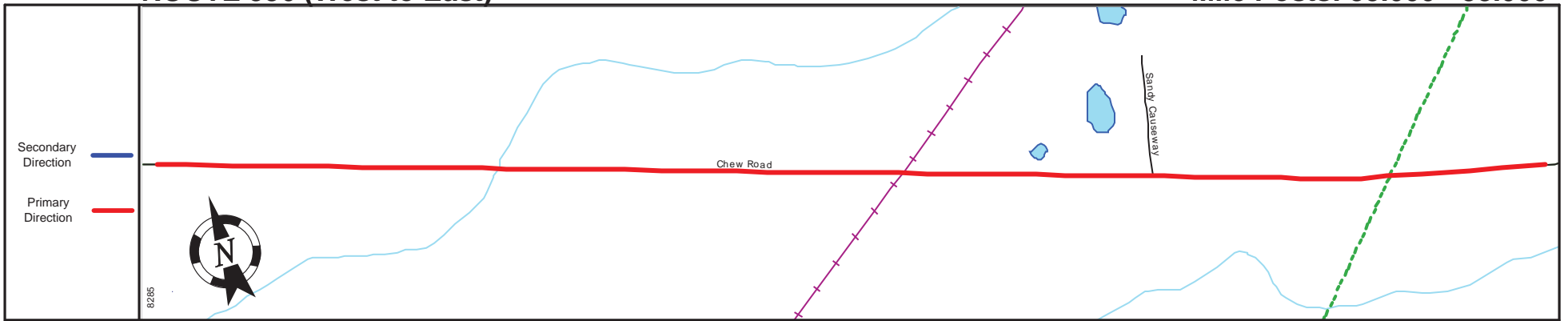
Street Name	Pennington Avenue	Chew Road		
Jurisdiction	County			
Functional Class	Urban Minor Arterial	Urban Major Collector	Rural Major Collector	
Federal Aid - NHS Sy		STP		
Control Section				
Speed Limit		25		
Number of Lanes		2		
Med. Type		None		
Med. Width		0		
Pavement	24		22	
Shoulder	4	6	1	0
Traffic Volume		2,024 (2013)		938 (2010)
Traffic Sta. ID		09Q431		7-4406
Structure No.				
Enlarged Views				

SRI = 0000536__

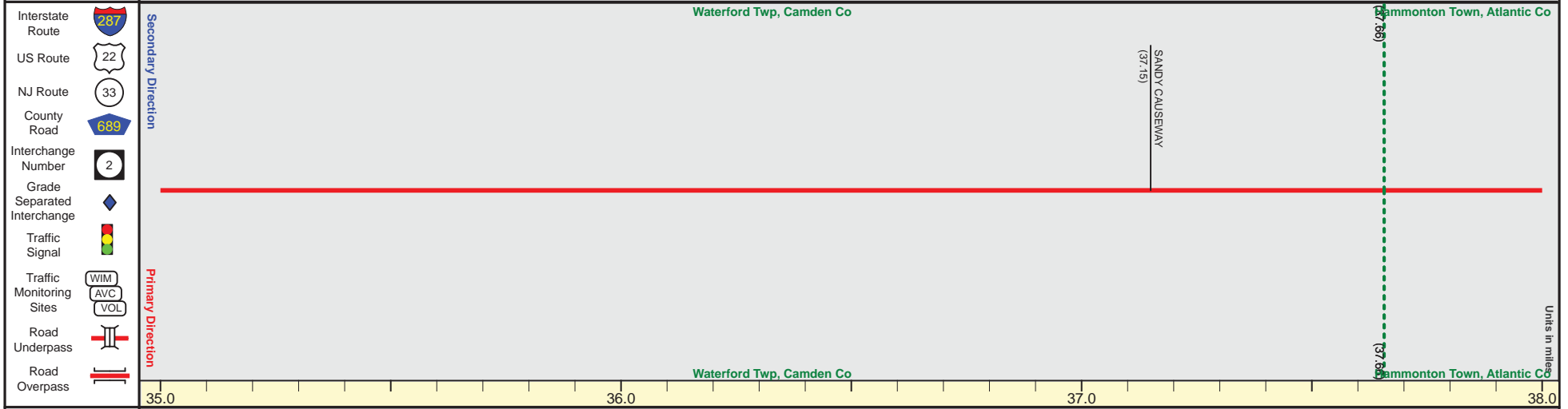
Date last inventoried: June 2012

ROUTE 536 (West to East)

Mile Posts: 35.000 - 38.000



Pavement	
Shoulder	
Number of Lanes	
Speed Limit	
Street Name	



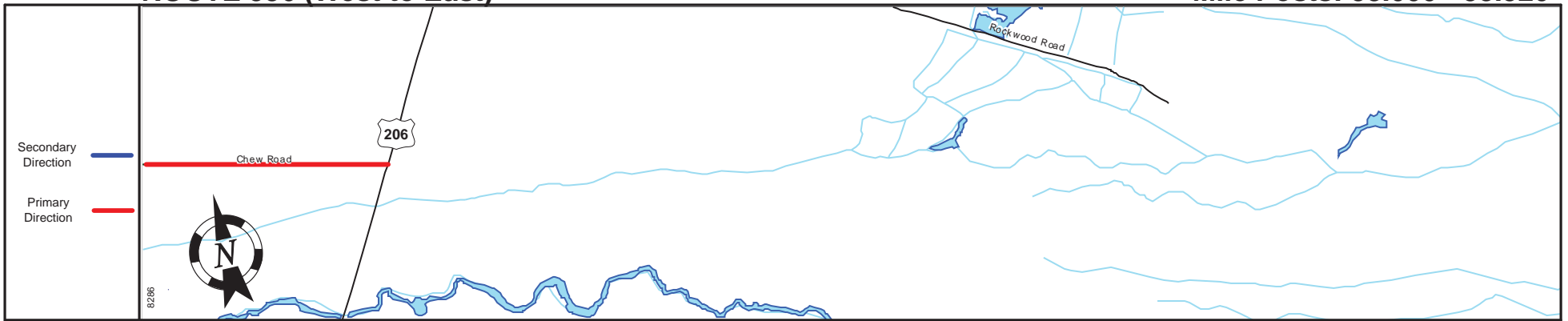
Street Name	Chew Road	
Jurisdiction	County	
Functional Class	Rural Major Collector	Urban Major Collector
Federal Aid - NHS Sy	STP	
Control Section		
Speed Limit	25	
Number of Lanes	2	
Med. Type	None	
Med. Width	0	
Pavement	22	
Shoulder	0	1
Traffic Volume		
Traffic Sta. ID		
Structure No.		
Enlarged Views		

SRI = 0000536__

Date last inventoried: June 2012

ROUTE 536 (West to East)

Mile Posts: 38.000 - 38.520



Pavement	
Shoulder	
Number of Lanes	
Speed Limit	
Street Name	

Interstate Route 287 US Route 22 NJ Route 33 County Road 689 Interchange Number 2 Grade Separated Interchange Traffic Signal Traffic Monitoring Sites Road Underpass Road Overpass 	Secondary Direction Primary Direction Hammonton Town, Atlantic Co Hammonton Town, Atlantic Co 206 (38.52) 206 38.0 39.0 40.0 41.0	Units in miles
--	---	----------------

Street Name	Chew Road	
Jurisdiction	County	
Functional Class	Urban Major Collector	
Federal Aid - NHS Sy	STP	
Control Section		End Rt. 536 MP=38.52
Speed Limit	25	
Number of Lanes	2	
Med. Type	None	
Med. Width	0	
Pavement	22	
Shoulder	1	
Traffic Volume		
Traffic Sta. ID		
Structure No.		
Enlarged Views		

SRI = 0000536__

Date last inventoried: June 2012