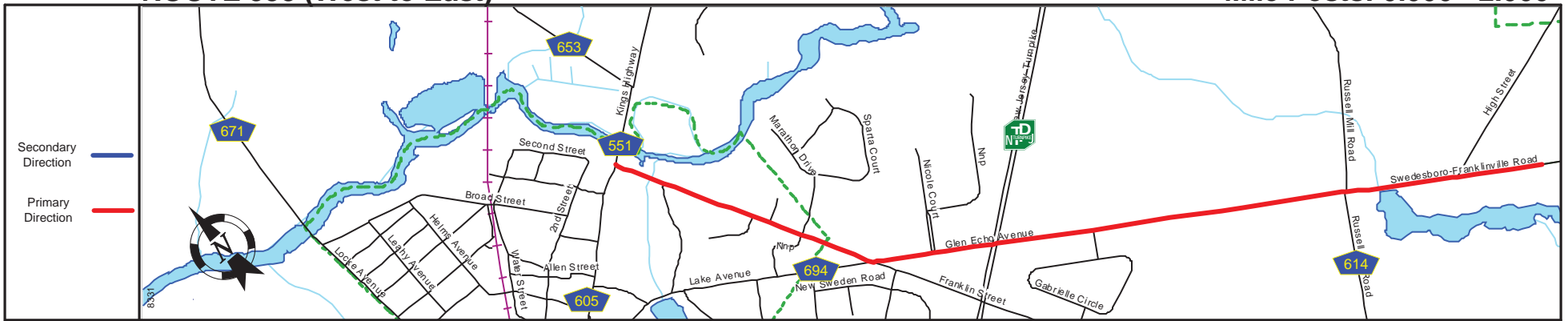
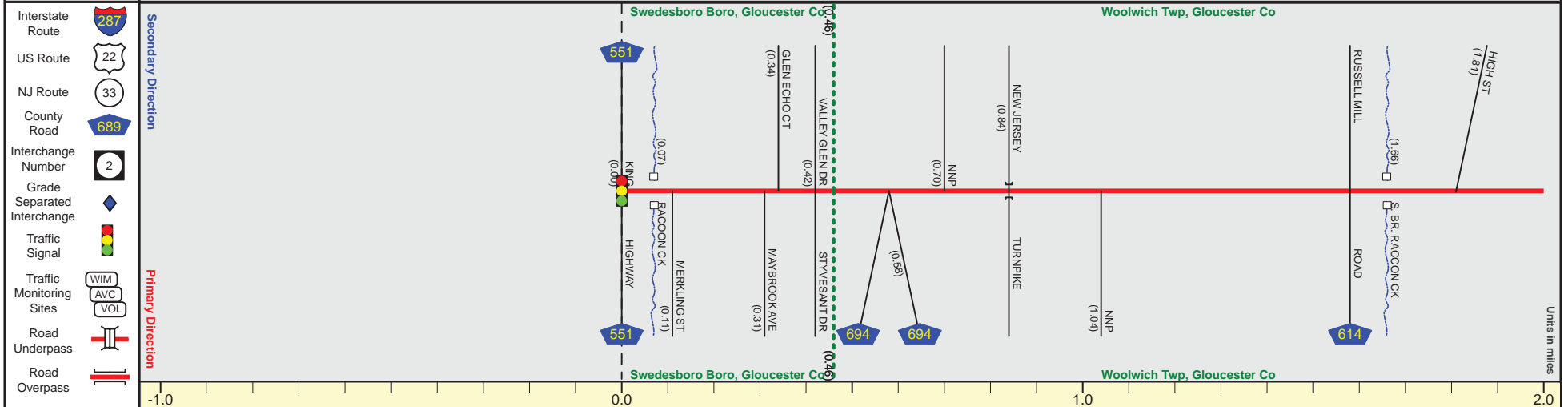


ROUTE 538 (West to East)

Mile Posts: 0.000 - 2.000



Pavement	
Shoulder	
Number of Lanes	
Speed Limit	
Street Name	



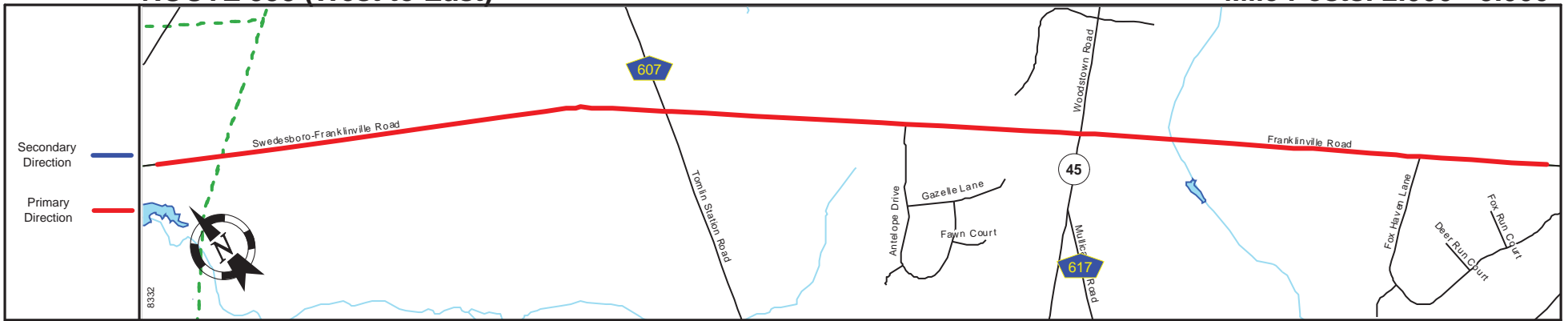
Street Name	Glen Echo Avenue		Swedesboro-Franklinville Road	
Jurisdiction	County			
Functional Class	Urban Major Collector			
Federal Aid - NHS Sy	STP			
Control Section	Begin Rt. 538 MF=0.00			
Speed Limit	35		50	
Number of Lanes	2		2	
Med. Type	None			
Med. Width	0			
Pavement	24		22	
Shoulder	4	8	4	6
Traffic Volume	5,255 (2010)			
Traffic Sta. ID	090833			
Structure No.	N/A	N/A		N/A
Enlarged Views				

SRI = 0000538__

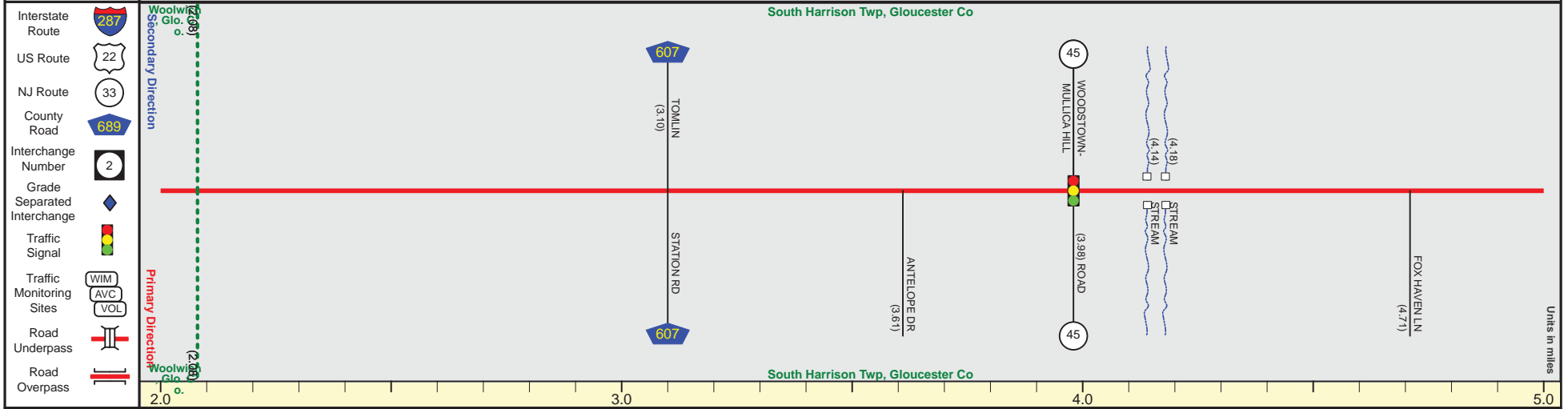
Date last inventoried: June 2012

ROUTE 538 (West to East)

Mile Posts: 2.000 - 5.000



Pavement	
Shoulder	
Number of Lanes	
Speed Limit	
Street Name	

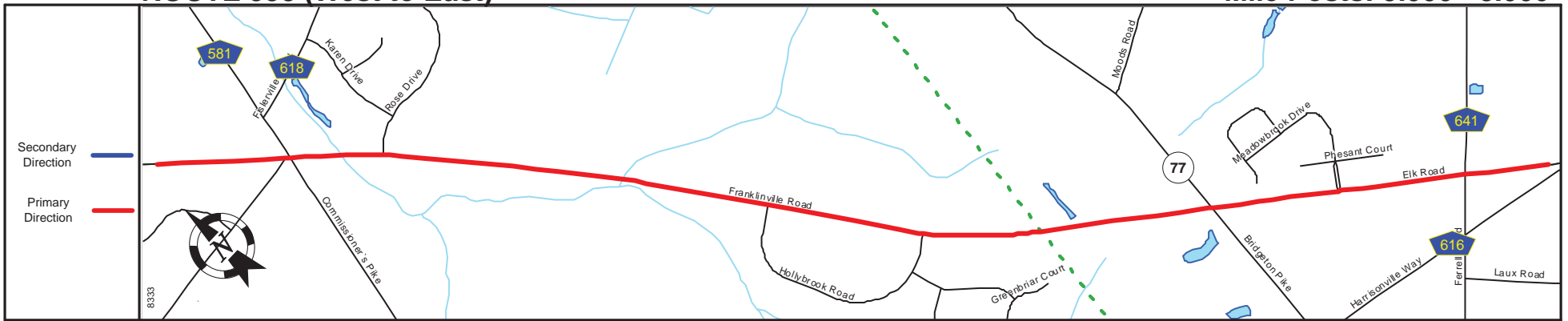


SRI = 0000538__

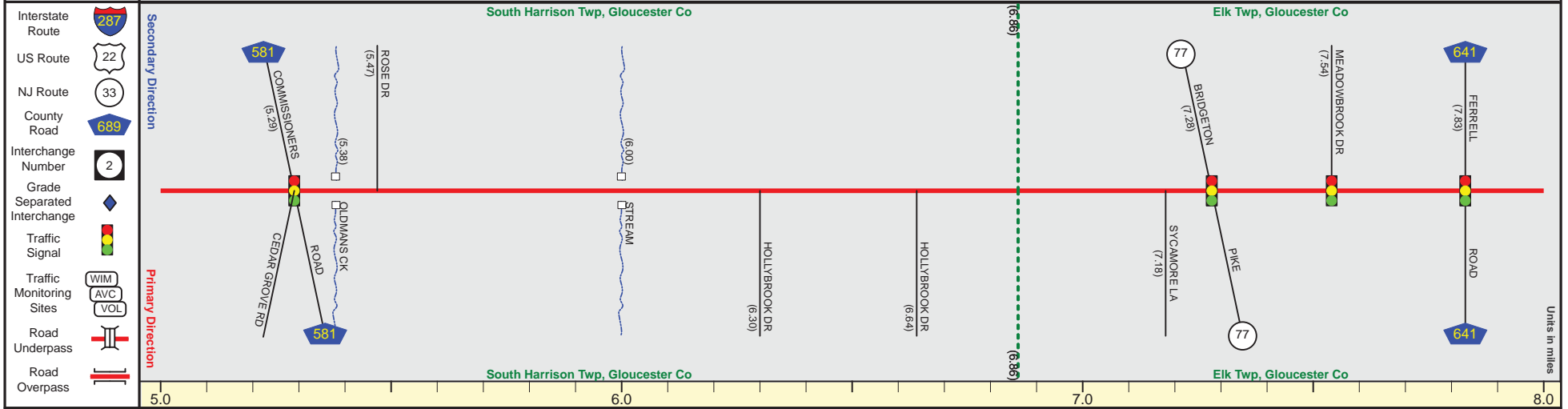
Date last inventoried: June 2012

ROUTE 538 (West to East)

Mile Posts: 5.000 - 8.000



Pavement	
Shoulder	
Number of Lanes	
Speed Limit	
Street Name	



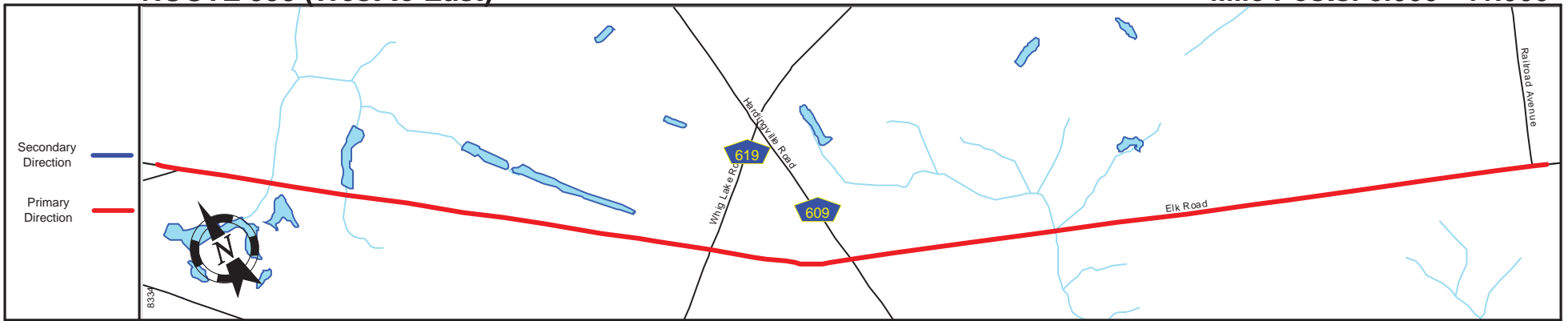
Street Name	Franklinville Road				Elk Road	
Jurisdiction	County					
Functional Class	Urban Major Collector					
Federal Aid - NHS Sy	STP					
Control Section						
Speed Limit	50			45		
Number of Lanes	2			2		
Med. Type	None					
Med. Width	0					
Pavement	22					
Shoulder	2	4	2	12	1	2
Traffic Volume	3,689 (2012)					
Traffic Sta. ID	7-5-288					
Structure No.	N/A		N/A			
Enlarged Views						

SRI = 0000538

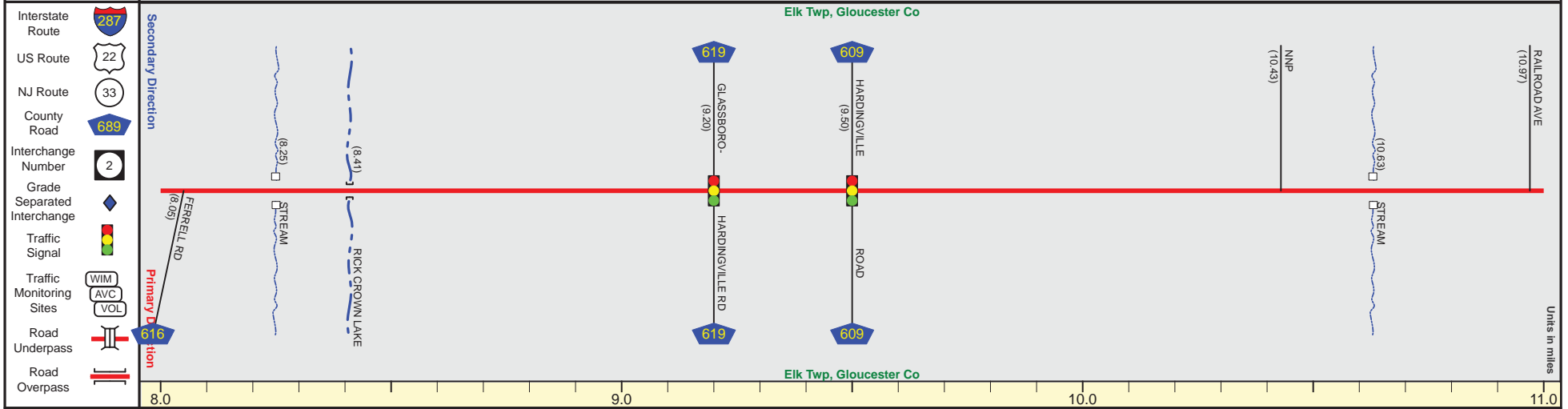
Date last inventoried: June 2012

ROUTE 538 (West to East)

Mile Posts: 8.000 - 11.000



Pavement	
Shoulder	
Number of Lanes	
Speed Limit	
Street Name	



Street Name	Elk Road
Jurisdiction	County
Functional Class	Urban Major Collector
Federal Aid - NHS Sy	Collector
Control Section	Rural Major Collector
Speed Limit	STP
Number of Lanes	45
Med. Type	None
Med. Width	0
Pavement	22
Shoulder	2
Traffic Volume	
Traffic Sta. ID	
Structure No.	N/A
Enlarged Views	N/A

SRI = 0000538__

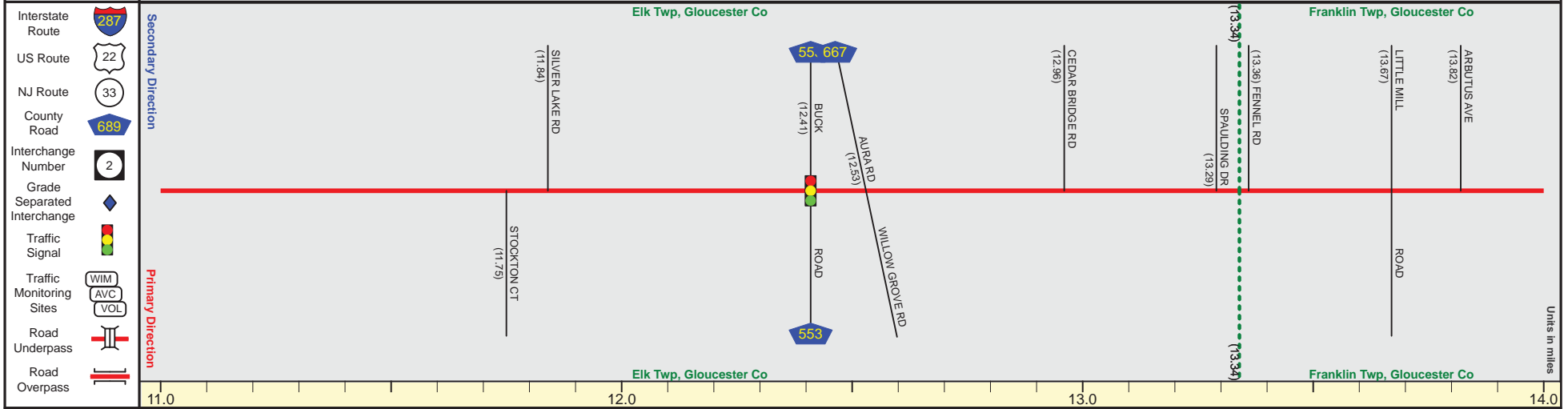
Date last inventoried: June 2012

ROUTE 538 (West to East)

Mile Posts: 11.000 - 14.000



Pavement	
Shoulder	
Number of Lanes	
Speed Limit	
Street Name	



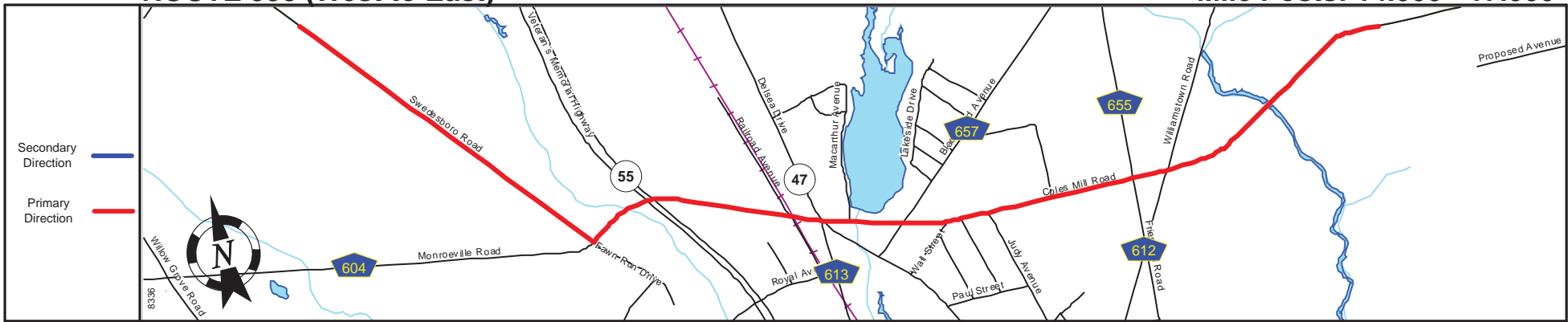
Street Name	Elk Road				Swedesboro Road			
Jurisdiction	County				County			
Functional Class	Rural Major Collector				Urban Major Collector			
Federal Aid - NHS Sy	STP				STP			
Control Section								
Speed Limit	45				45			
Number of Lanes	2				2			
Med. Type	None				None			
Med. Width	0				0			
Pavement	22				22			
Shoulder	1	2	0	1	0	1	4	2
Traffic Volume								
Traffic Sta. ID								
Structure No.								
Enlarged Views								

SRI = 0000538__

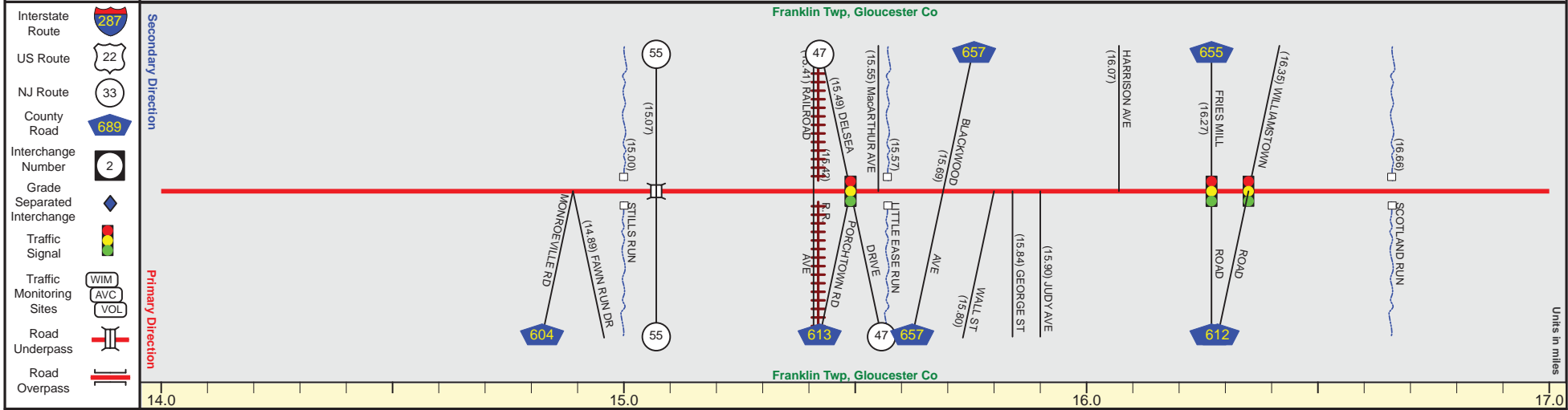
Date last inventoried: June 2012

ROUTE 538 (West to East)

Mile Posts: 14.000 - 17.000



Pavement	
Shoulder	
Number of Lanes	
Speed Limit	
Street Name	



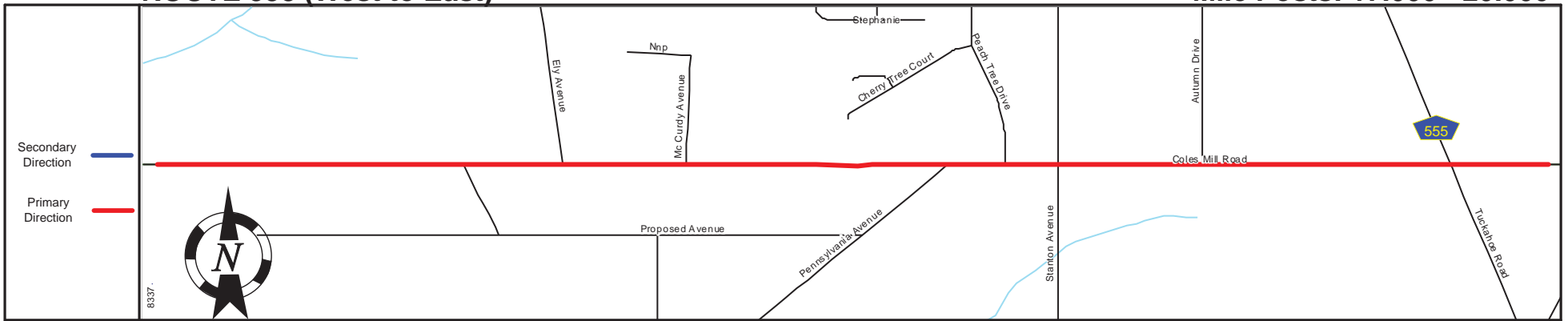
Street Name	Swedesboro Road				Coles Mill Road						
Jurisdiction	County				County						
Functional Class	Urban Major Collector				Urban Minor Arterial						
Federal Aid - NHS Sy	STP				STP						
Control Section											
Speed Limit	45				40						
Number of Lanes	2				2						
Med. Type	None				None						
Med. Width	0				0						
Pavement	22				24						
Shoulder	2	1	2	8	4	8	4	2	4	2	
Traffic Volume											
Traffic Sta. ID											
Structure No.	N/A				N/A				N/A		
Enlarged Views											

SRI = 0000538__

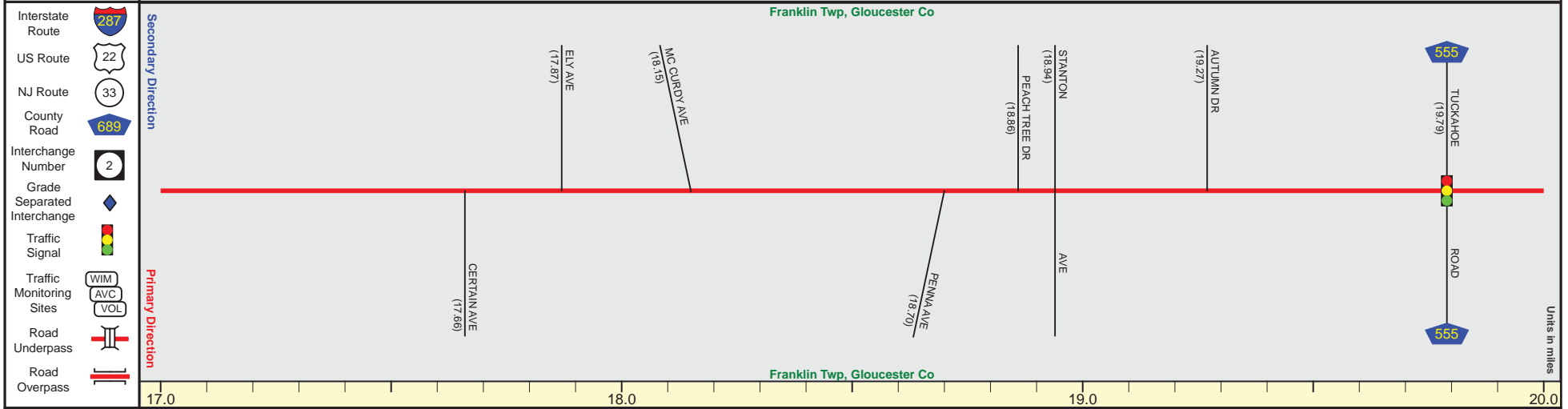
Date last inventoried: June 2012

ROUTE 538 (West to East)

Mile Posts: 17.000 - 20.000



Pavement	
Shoulder	
Number of Lanes	
Speed Limit	
Street Name	



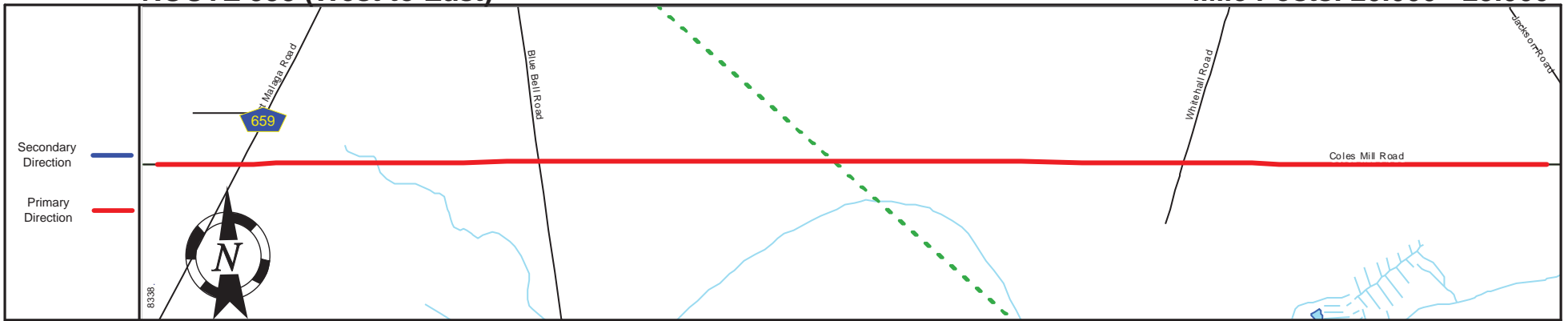
Street Name	Coles Mill Road	
Jurisdiction	County	
Functional Class	Urban Major Collector	
Federal Aid - NHS Sy	STP	
Control Section		
Speed Limit	45	
Number of Lanes	2	
Med. Type	None	
Med. Width	0	
Pavement	22	
Shoulder	2	4
Traffic Volume	3,686 (2013)	3,609 (2010)
Traffic Sta. ID	130820	090817
Structure No.		
Enlarged Views		

SRI = 0000538__

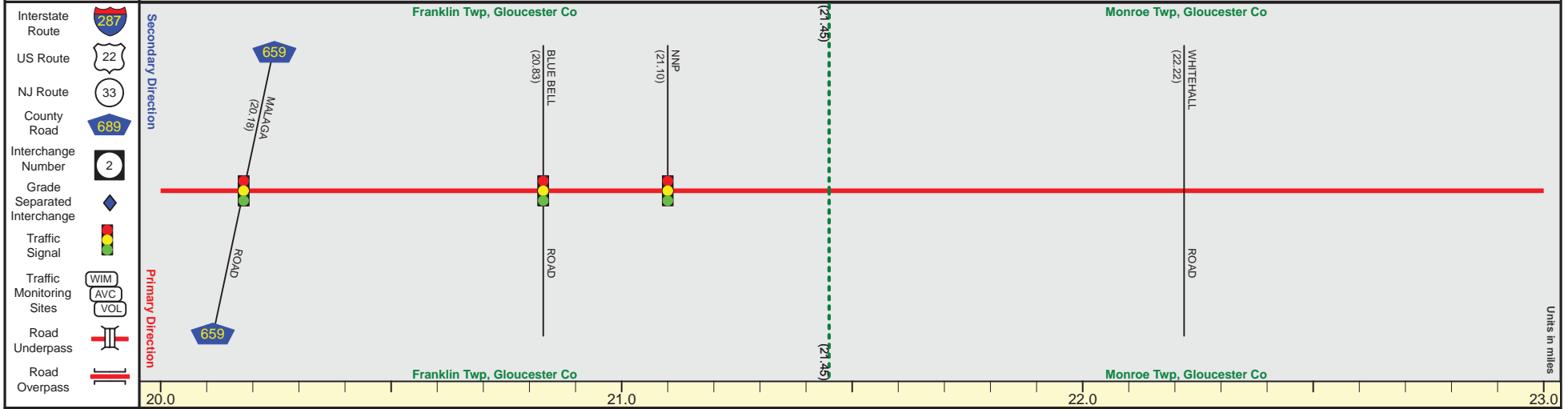
Date last inventoried: June 2012

ROUTE 538 (West to East)

Mile Posts: 20.000 - 23.000



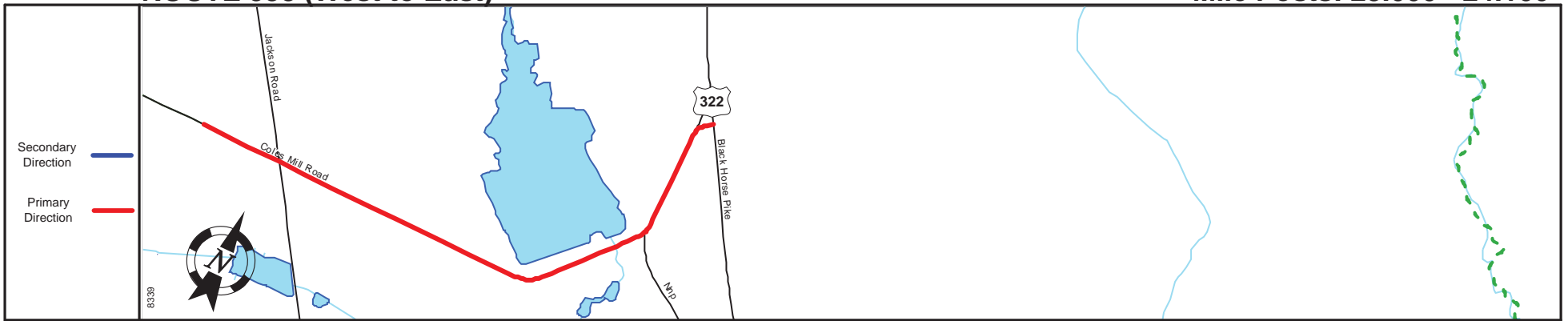
Pavement	
Shoulder	
Number of Lanes	
Speed Limit	
Street Name	



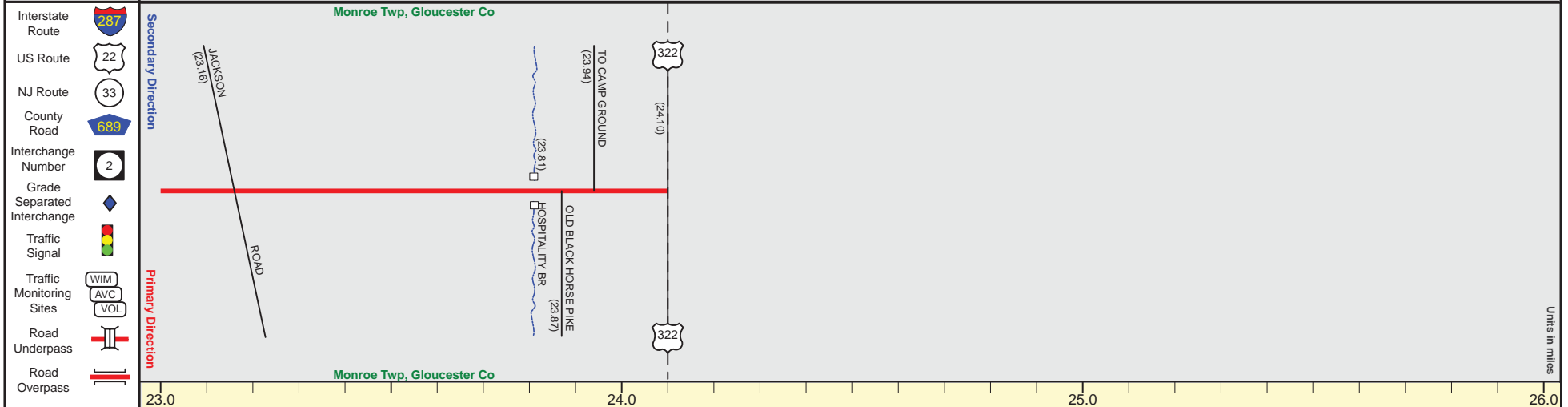
Street Name	Coles Mill Road	
Jurisdiction	County	
Functional Class	Urban Major Collector	
Federal Aid - NHS Sy	STP	
Control Section		
Speed Limit	45	
Number of Lanes	2	
Med. Type	None	
Med. Width	0	
Pavement	22	
Shoulder	1 + 4 + 2 + 4 +	2
Traffic Volume		
Traffic Sta. ID		
Structure No.		
Enlarged Views		

SRI = 0000538__

Date last inventoried: June 2012



Pavement	
Shoulder	
Number of Lanes	
Speed Limit	
Street Name	



Street Name	Coles Mill Road		End Rt. 538 MP=24.10	
Jurisdiction	County			
Functional Class	Urban Major Collector			
Federal Aid - NHS Sy	STP			
Control Section				
Speed Limit	45			
Number of Lanes	2			
Med. Type	None			
Med. Width	0			
Pavement	22			
Shoulder	2	4		2
Traffic Volume				
Traffic Sta. ID				
Structure No.	N/A			
Enlarged Views				