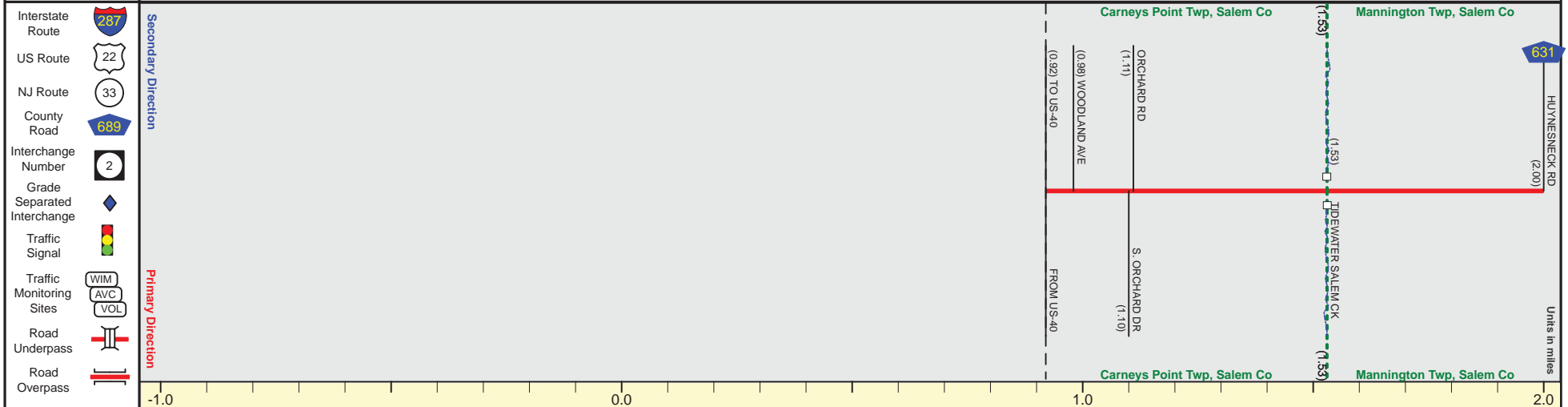


ROUTE 540 (West to East)

Mile Posts: 0.920 - 2.000



Pavement	
Shoulder	
Number of Lanes	
Speed Limit	
Street Name	



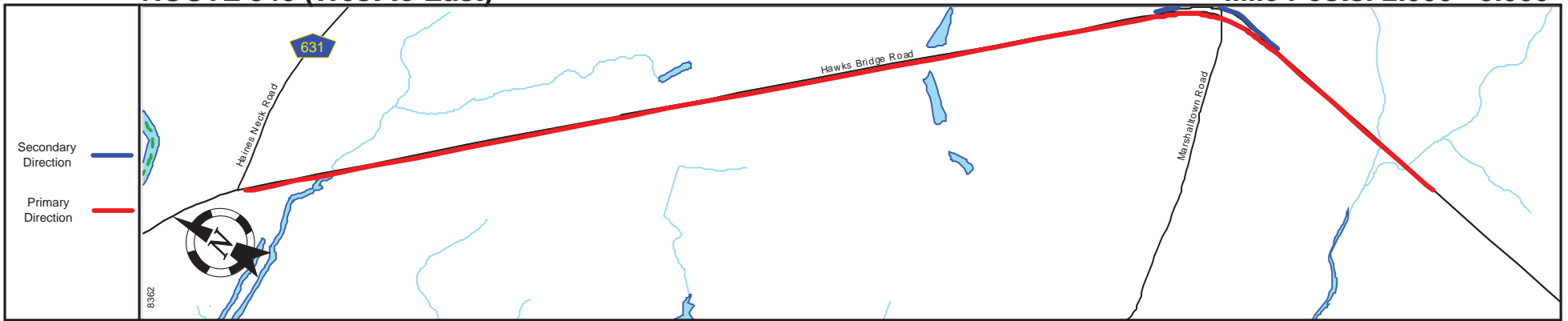
Street Name	Hawks Bridge Road	
Jurisdiction	County	
Functional Class	Urban Major Collector	Rural Major Collector
Federal Aid - NHS Sy	STP	
Control Section		
Speed Limit	35	50
Number of Lanes	2	
Med. Type	None	
Med. Width	0	
Pavement	24	
Shoulder	6	
Traffic Volume	6,000 (2012)	
Traffic Sta. ID	7-4-114	
Structure No.	N/A	
Enlarged Views	See Enlarged View #26	

SRI = 0000540__

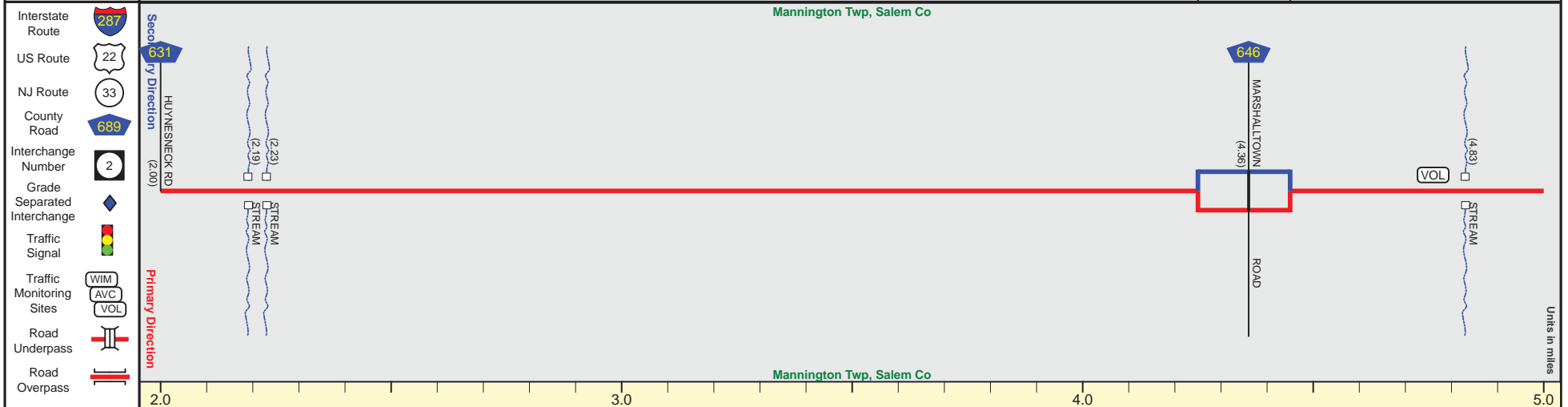
Date last inventoried: June 2012

ROUTE 540 (West to East)

Mile Posts: 2.000 - 5.000



Pavement	12	16
Shoulder	6	0
Number of Lanes	1	
Speed Limit	50	
Street Name	Hawks Bridge Road	



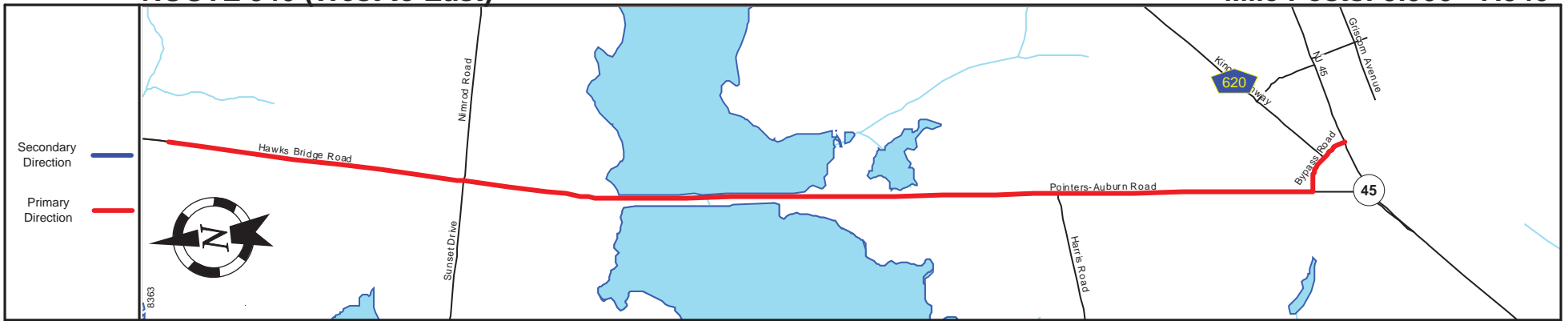
Street Name	Hawks Bridge Road		
Jurisdiction	County		
Functional Class	Rural Major Collector		
Federal Aid - NHS Sy	STP		
Control Section			
Speed Limit	50		
Number of Lanes	2	1	2
Med. Type	None	Curbed	None
Med. Width	0	VAR	0
Pavement	24	12	16
Shoulder	6	0	8
Traffic Volume	4,515 (2013)		5,060 (2014)
Traffic Sta. ID	131702		7-1-016
Structure No.	N/A	N/A	
Enlarged Views			

SRI = 0000540__

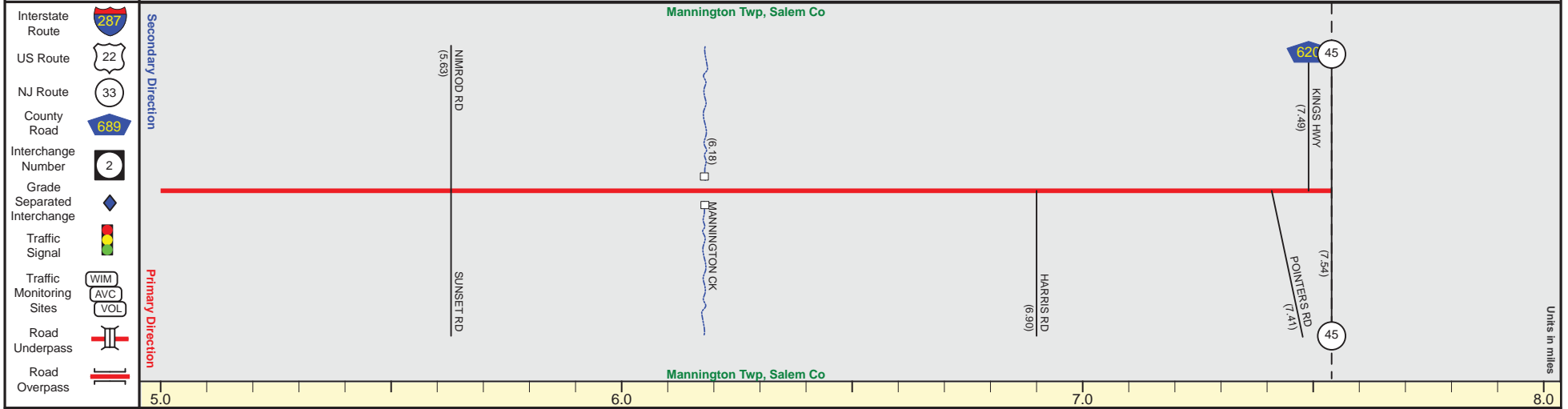
Date last inventoried: June 2012

ROUTE 540 (West to East)

Mile Posts: 5.000 - 7.540



Pavement	
Shoulder	
Number of Lanes	
Speed Limit	
Street Name	



Street Name	Hawks Bridge Road		Pointers-Auburn Road		Bypass Road
Jurisdiction	County				
Functional Class	Rural Major Collector			Urban Major Collector	
Federal Aid - NHS Sy	STP				
Control Section					
Speed Limit	50				
Number of Lanes	2			4	
Med. Type	None				
Med. Width	0				
Pavement	24			48	
Shoulder	8	4	6	0	
Traffic Volume					
Traffic Sta. ID					
Structure No.	N/A				
Enlarged Views					

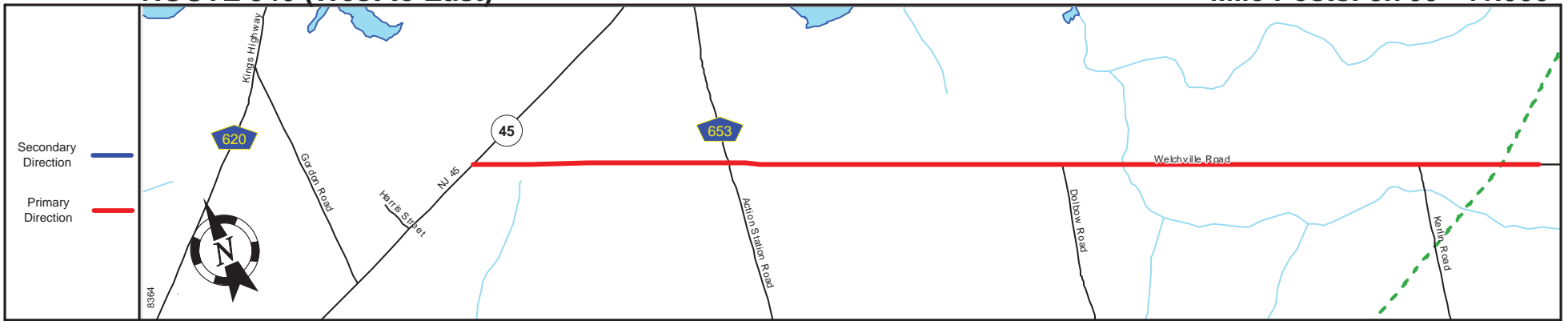
MP 7.54 = Begin Conc. With NJ 45 MP 2.12
 MP 7.54-8.70 See NJ 45 MP 2.12-3.28

SRI = 0000540__

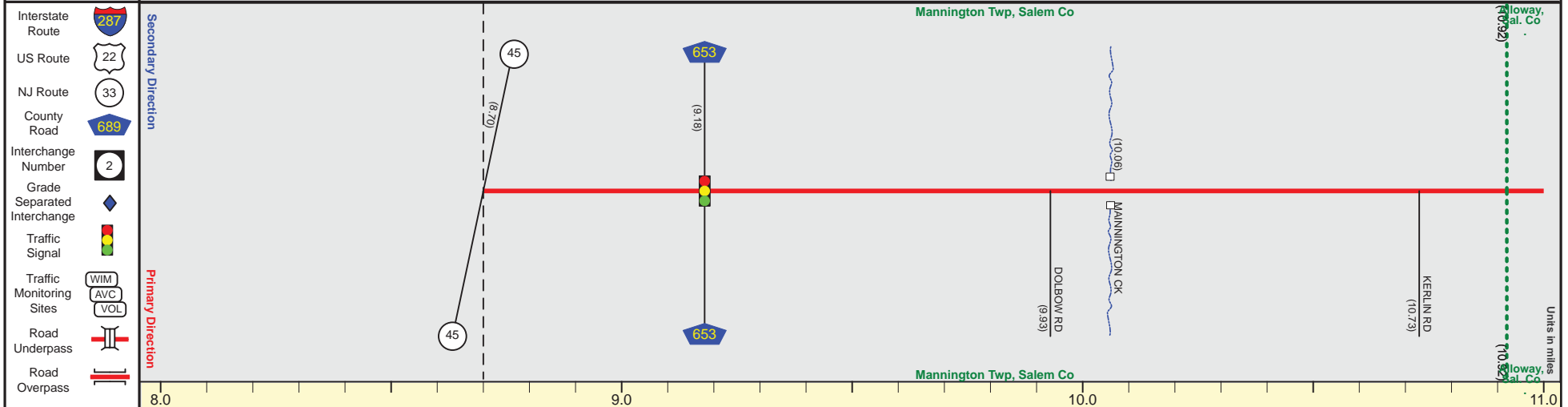
Date last inventoried: June 2012

ROUTE 540 (West to East)

Mile Posts: 8.700 - 11.000



Pavement	
Shoulder	
Number of Lanes	
Speed Limit	
Street Name	



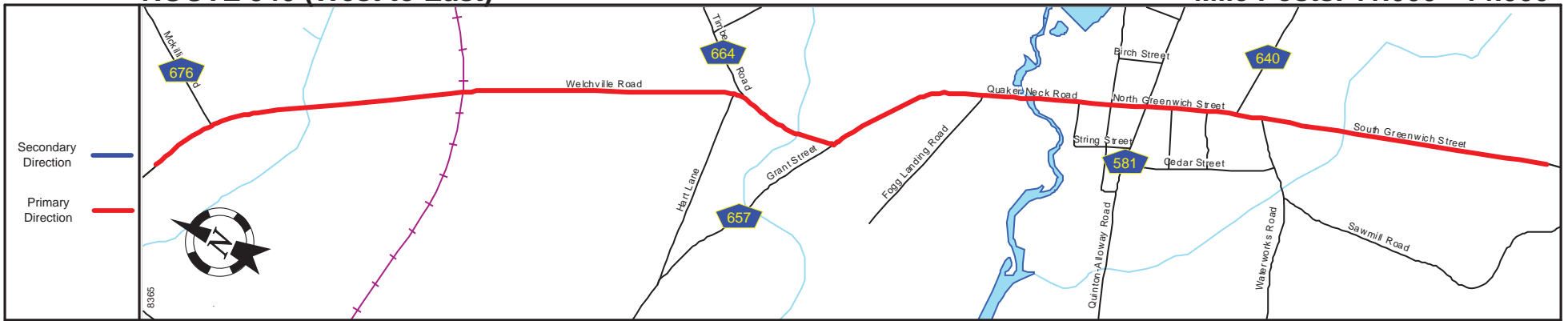
Street Name	Welchville Road	
Jurisdiction	County	
Functional Class	Rural Major Collector	
Federal Aid - NHS Sy	STP	
Control Section		
Speed Limit	25	
Number of Lanes	2	
Med. Type	None	
Med. Width	0	
Pavement	22	
Shoulder	1	1
Traffic Volume		
Traffic Sta. ID		
Structure No.	N/A	
Enlarged Views		

SRI = 0000540__

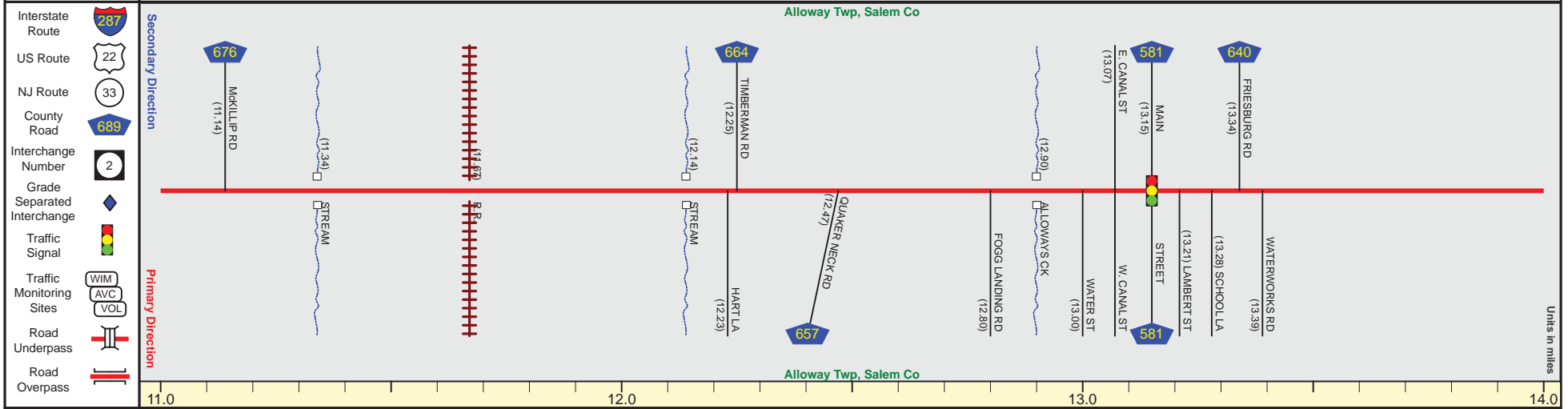
Date last inventoried: June 2012

ROUTE 540 (West to East)

Mile Posts: 11.000 - 14.000



Pavement	
Shoulder	
Number of Lanes	
Speed Limit	
Street Name	



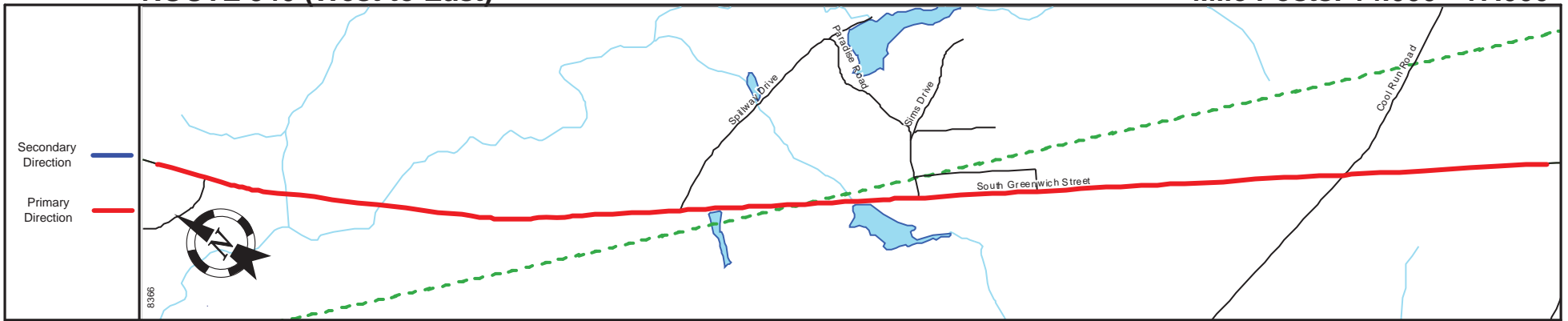
Street Name	Welchville Road		+	Quaker Neck Road		+	North Greenwich Street		+	South Greenwich Street		
Jurisdiction	County											
Functional Class	Rural Major Collector											
Federal Aid - NHS Sy	STP											
Control Section												
Speed Limit	25			+	40		+	30		+	50	
Number of Lanes	2											
Med. Type	None											
Med. Width	0											
Pavement	22			+			+	30		+	24	
Shoulder	1			+			+	0		+	4	
Traffic Volume	1,570 (2011) 1,568 (2011) 1,599 (2011)											
Traffic Sta. ID	11ms6a 11ms6a 11ms6a											
Structure No.	N/A			+	N/A		+	N/A		+		
Enlarged Views												

SRI = 0000540__

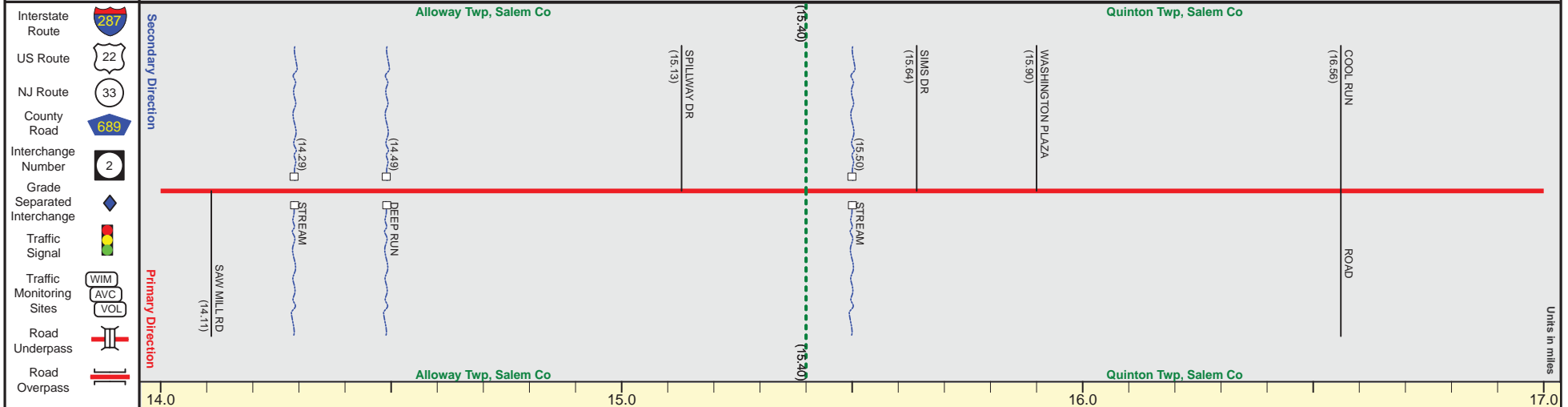
Date last inventoried: June 2012

ROUTE 540 (West to East)

Mile Posts: 14.000 - 17.000



Pavement	
Shoulder	
Number of Lanes	
Speed Limit	
Street Name	



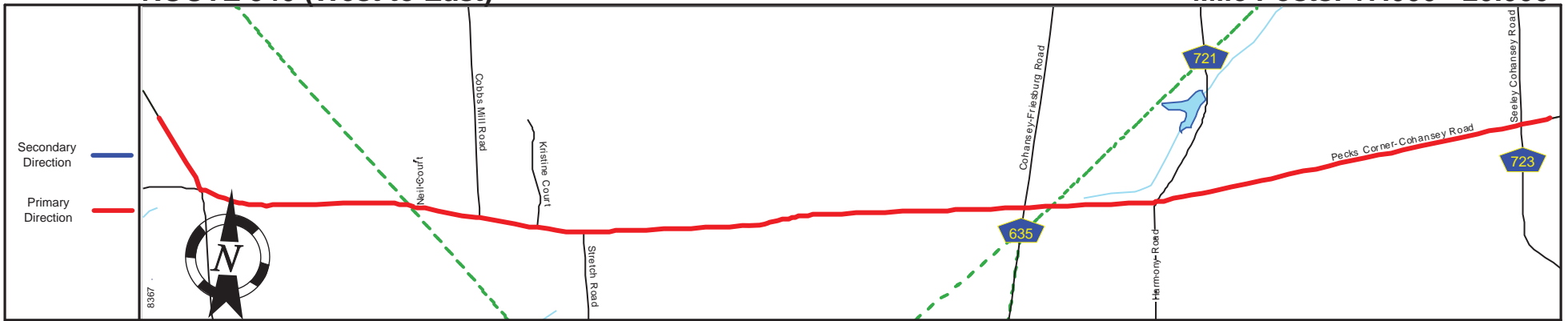
Street Name	South Greenwich Street	
Jurisdiction	County	
Functional Class	Rural Major Collector	
Federal Aid - NHS Sy	STP	
Control Section		
Speed Limit	50	
Number of Lanes	2	
Med. Type	None	
Med. Width	0	
Pavement	24	
Shoulder	4	
Traffic Volume		
Traffic Sta. ID		
Structure No.	N/A	N/A
Enlarged Views		

SRI = 0000540__

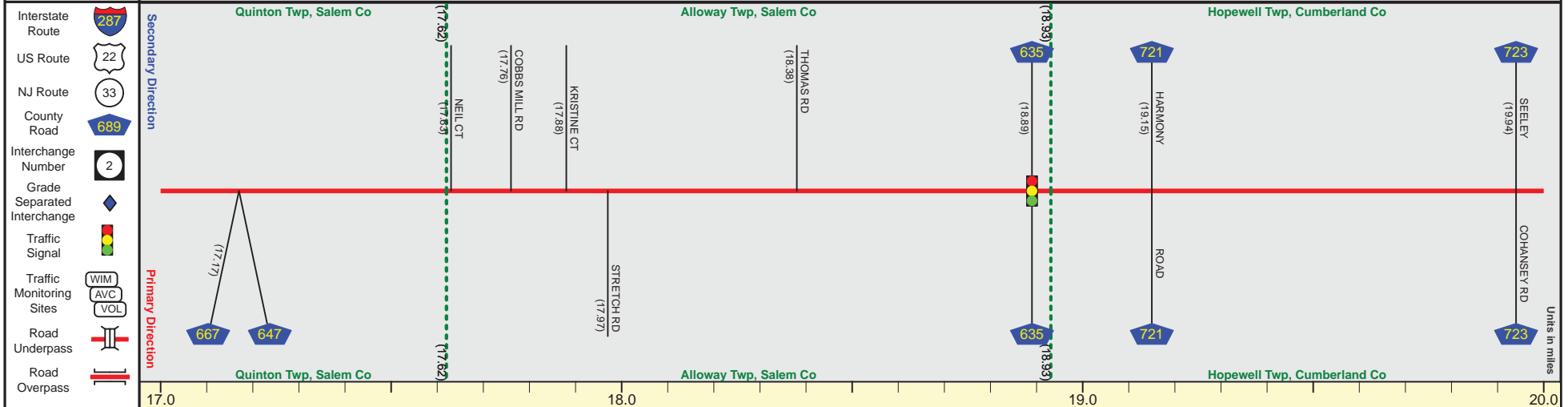
Date last inventoried: June 2012

ROUTE 540 (West to East)

Mile Posts: 17.000 - 20.000



Pavement	
Shoulder	
Number of Lanes	
Speed Limit	
Street Name	



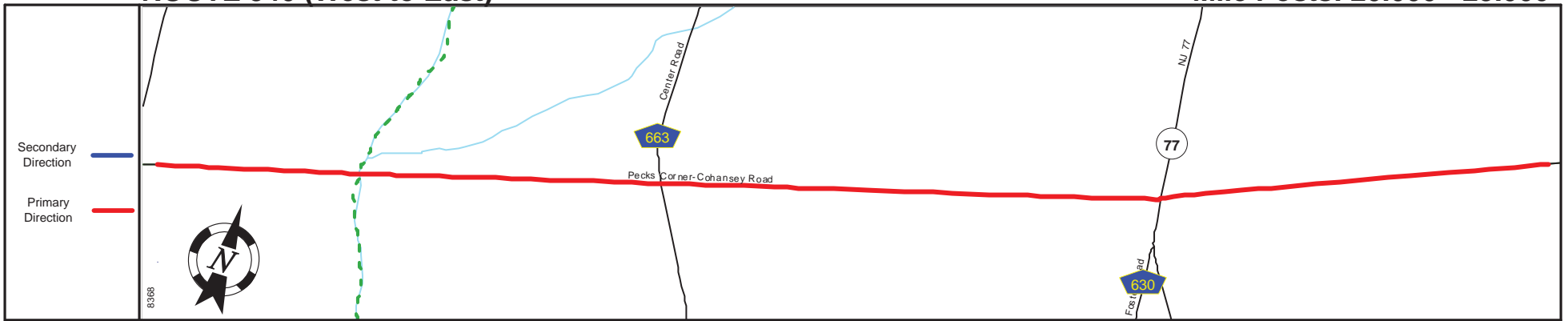
Street Name	South Greenwich Street		Pecks Corner-Cohansey Road	
Jurisdiction			County	
Functional Class			Rural Major Collector	
Federal Aid - NHS Sy			STP	
Control Section				
Speed Limit			50	
Number of Lanes			2	
Med. Type			None	
Med. Width			0	
Pavement	24	+	22	
Shoulder	4	+	1	+
Traffic Volume			1,957 (2011) 1,761 (2011)2,331 (2011)	
Traffic Sta. ID			11ms6b 11ms6b 11ms6b	
Structure No.				
Enlarged Views				

SRI = 0000540__

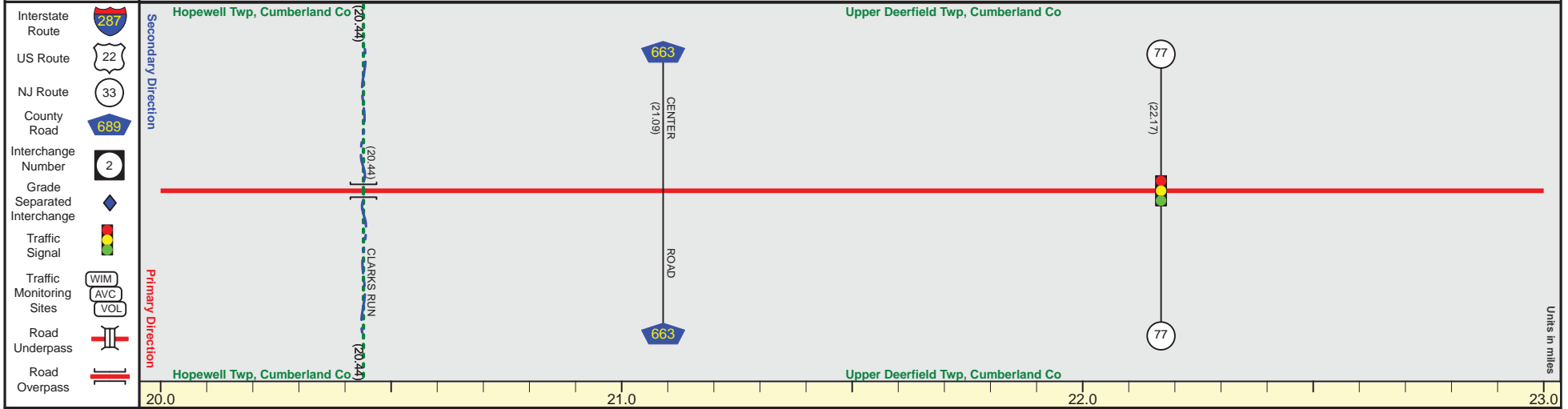
Date last inventoried: June 2012

ROUTE 540 (West to East)

Mile Posts: 20.000 - 23.000



Pavement	
Shoulder	
Number of Lanes	
Speed Limit	
Street Name	



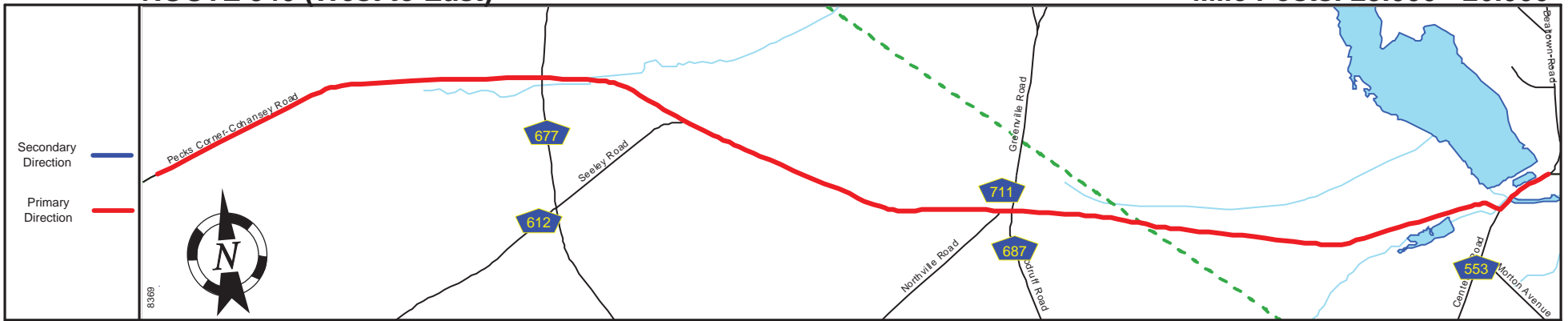
Street Name	Pecks Corner-Cohansey Road	
Jurisdiction	County	
Functional Class	Rural Major Collector	
Federal Aid - NHS Sy	STP	
Control Section		
Speed Limit	50	
Number of Lanes	2	
Med. Type	None	
Med. Width	0	
Pavement	22	
Shoulder	1	
Traffic Volume	1,703 (2013)	2,304 (2012)
Traffic Sta. ID	130625	11ms6c
Structure No.	N/A	
Enlarged Views		

SRI = 0000540

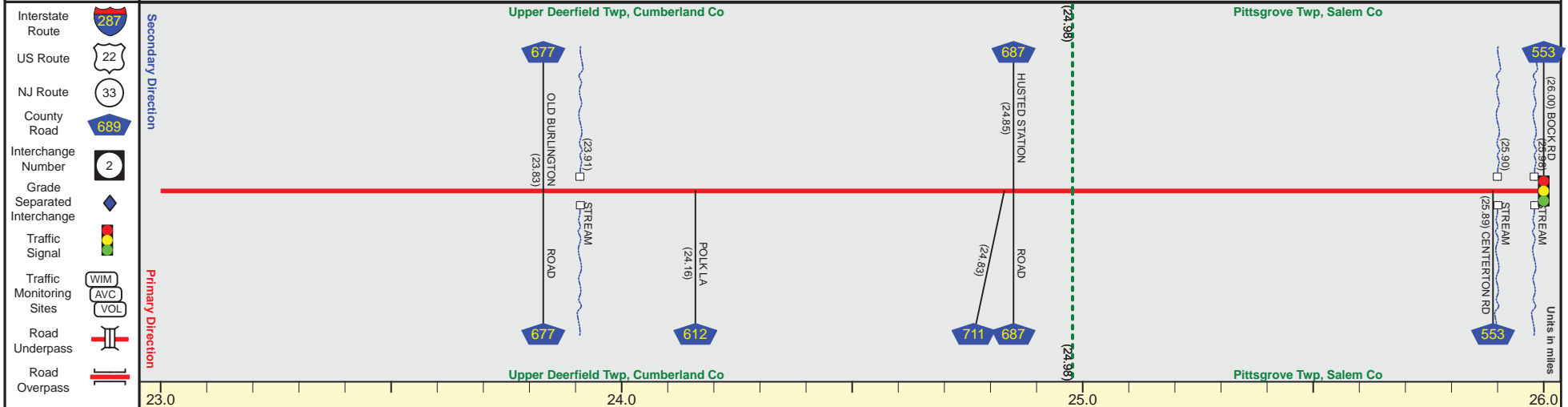
Date last inventoried: June 2012

ROUTE 540 (West to East)

Mile Posts: 23.000 - 26.000



Pavement	
Shoulder	
Number of Lanes	
Speed Limit	
Street Name	



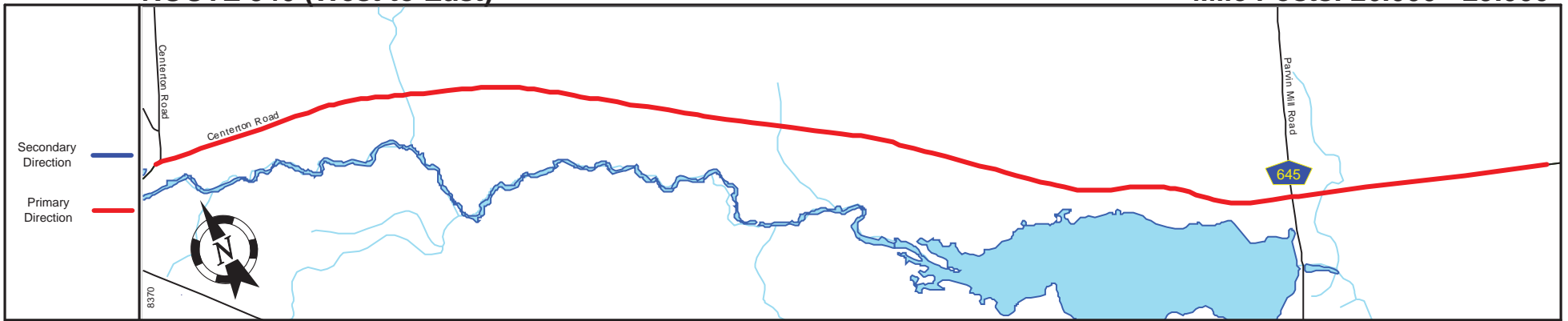
Street Name	Pecks Corner-Cohansey Road		Center Road
Jurisdiction	County		
Functional Class	Rural Major Collector		Urban Major Collector
Federal Aid - NHS Sy	STP		
Control Section			
Speed Limit	50		35
Number of Lanes	2		
Med. Type	None		
Med. Width	0		
Pavement	22		
Shoulder	1		
Traffic Volume	2,480 (2012) 2,428 (2012) 2,552 (2012)		
Traffic Sta. ID	11ms6d 11ms6d 11ms6d		
Structure No.	N/A		N/A N/A
Enlarged Views			

SRI = 0000540__

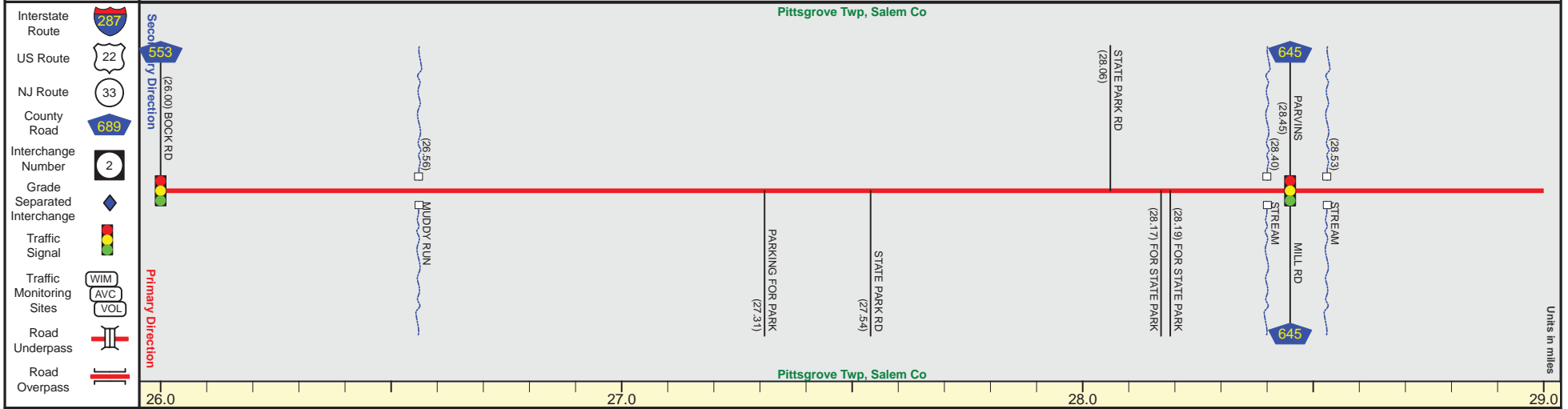
Date last inventoried: June 2012

ROUTE 540 (West to East)

Mile Posts: 26.000 - 29.000



Pavement	
Shoulder	
Number of Lanes	
Speed Limit	
Street Name	



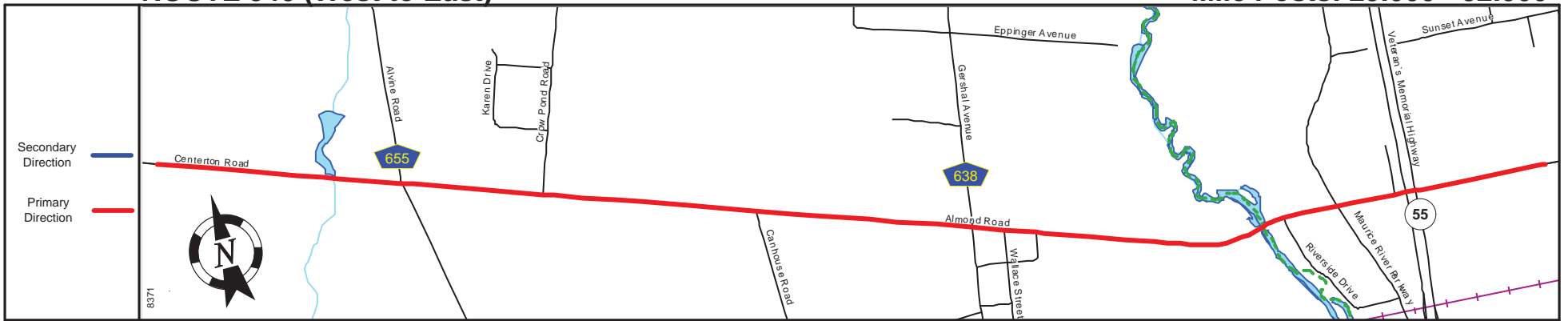
Street Name	Centerton Road			
Jurisdiction	County			
Functional Class	Urban Major Collector	+	Rural Major Collector	
Federal Aid - NHS Sy	STP			
Control Section				
Speed Limit	35	+	50	+
Number of Lanes	2			
Med. Type	None			
Med. Width	0			
Pavement	32	+	22	
Shoulder	0	+	2	+
Traffic Volume	2,834 (2013)			
Traffic Sta. ID	131711			
Structure No.	N/A		N/A N/A	
Enlarged Views				

SRI = 0000540__

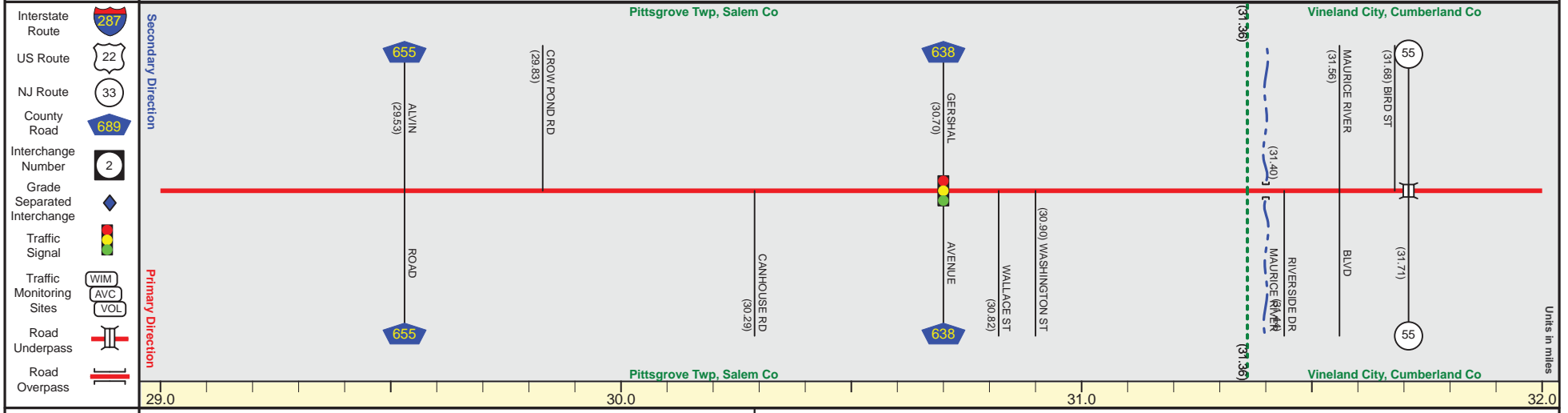
Date last inventoried: June 2012

ROUTE 540 (West to East)

Mile Posts: 29.000 - 32.000



Pavement	
Shoulder	
Number of Lanes	
Speed Limit	
Street Name	



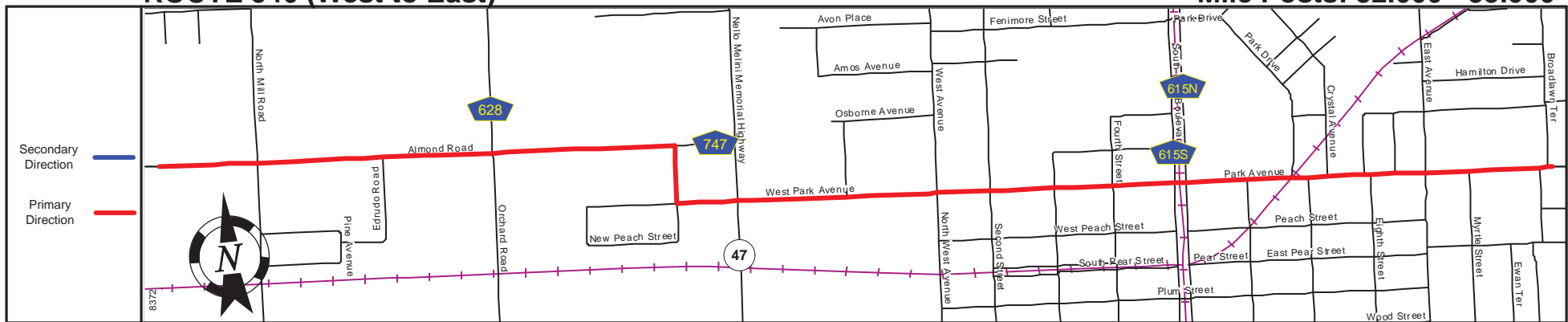
Street Name	Centerton Road	Almond Road		
Jurisdiction		County		
Functional Class	Rural Major Collector	Urban Major Collector		
Federal Aid - NHS Sy		STP		
Control Section				
Speed Limit	50	40	45	
Number of Lanes		2		
Med. Type		None		
Med. Width		0		
Pavement		22		
Shoulder		1	6	8
Traffic Volume		3,968 (2013)		4,420 (2012)
Traffic Sta. ID		7-5408		120619
Structure No.			N/A	0610160,161
Enlarged Views				

SRI = 0000540__

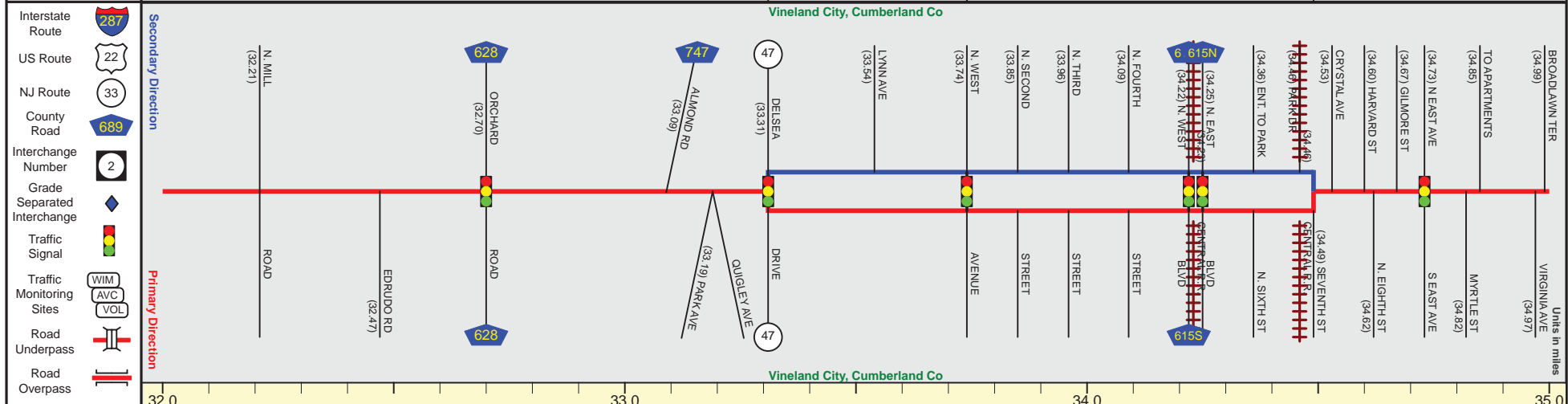
Date last inventoried: June 2012

ROUTE 540 (West to East)

Mile Posts: 32.000 - 35.000



Pavement		24
Shoulder		0
Number of Lanes		2
Speed Limit	40	35
Street Name	West Park Avenue	Park Avenue



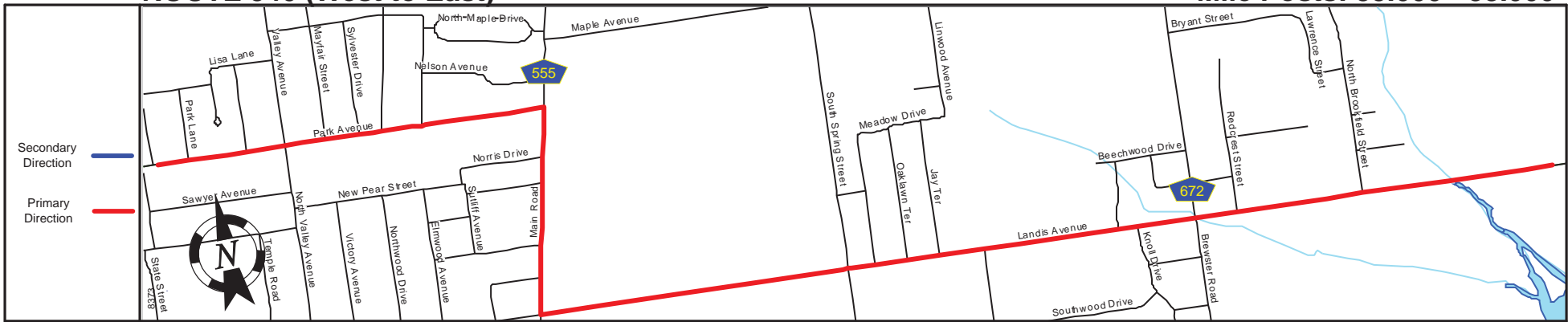
Street Name	Almond Road		Quigley Avenue	West Park Avenue		Park Avenue			
Jurisdiction	County								
Functional Class	Urban Major Collector								
Federal Aid - NHS Sy	STP								
Control Section									
Speed Limit	45	40	40	35	35	40	40	40	
Number of Lanes				2					
Med. Type	None					Painted/Unprotected			None
Med. Width	0								0
Pavement	22			26		24			30
Shoulder	8					0			
Traffic Volume	5,006 (2012)		1,554 (2012)		12,453 (2012)			7,897 (2010)	
Traffic Sta. ID	8-8,139		120620		8-8,141			8-7,143	
Structure No.									
Enlarged Views									

SRI = 0000540__

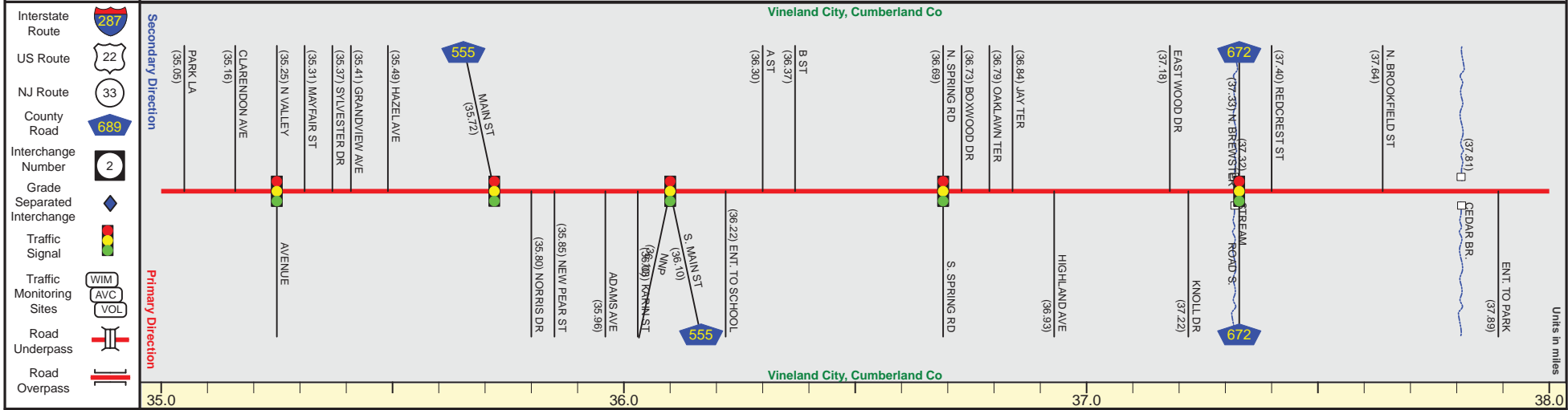
Date last inventoried: June 2012

ROUTE 540 (West to East)

Mile Posts: 35.000 - 38.000



Pavement	
Shoulder	
Number of Lanes	
Speed Limit	
Street Name	



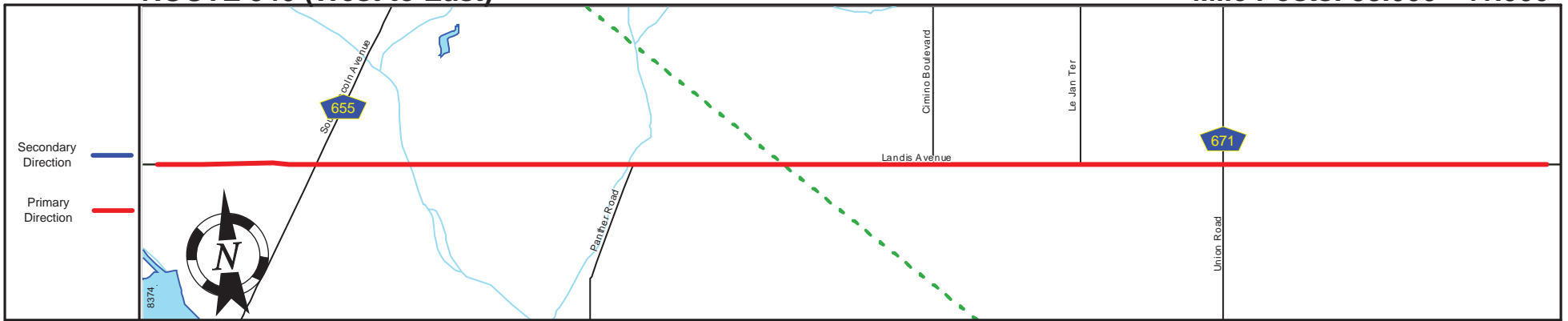
Street Name	Park Avenue		Main Road	Landis Avenue		
Jurisdiction				County		
Functional Class	Urban Major Collector			Urban Minor Arterial		
Federal Aid - NHS Sy				STP		
Control Section						
Speed Limit			40		45	50
Number of Lanes	2		4		2	
Med. Type				None		
Med. Width				0		
Pavement	30		48		24	
Shoulder	0			6	8	14
Traffic Volume	7,238 (2011)		15,039 (2010)		8,502 (2010)	7,769 (2011)
Traffic Sta. ID	8-8-144		8-7-050		8-8-062	8-8-063
Structure No.				N/A		
Enlarged Views				N/A		

SRI = 0000540

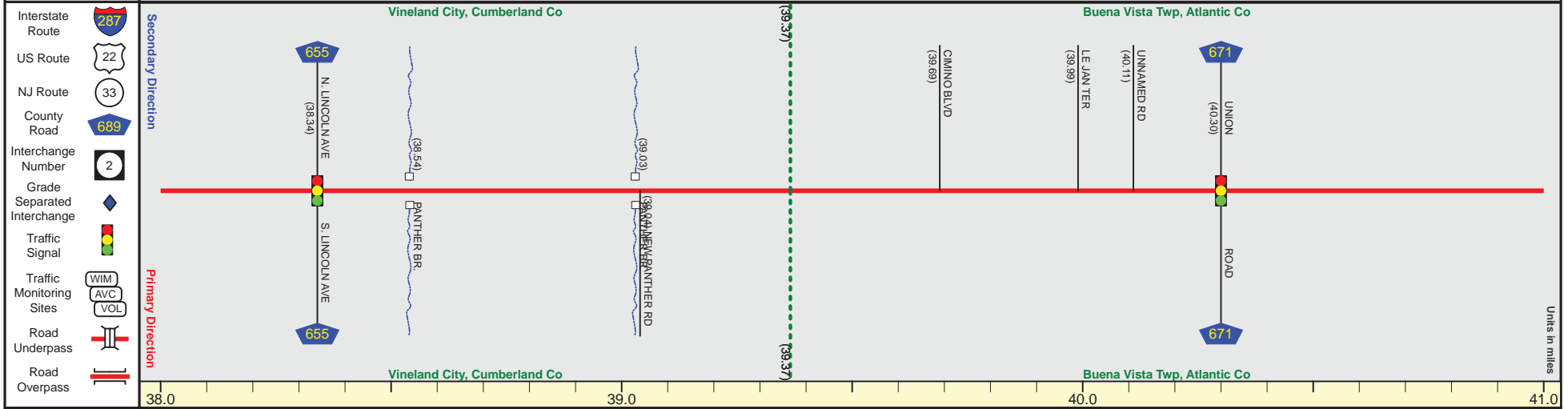
Date last inventoried: June 2012

ROUTE 540 (West to East)

Mile Posts: 38.000 - 41.000



Pavement	
Shoulder	
Number of Lanes	
Speed Limit	
Street Name	



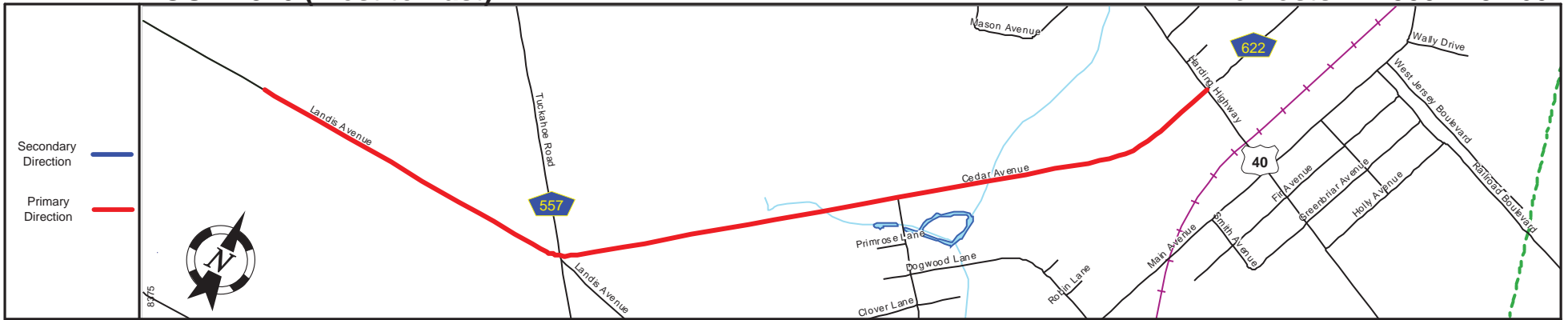
Street Name	Landis Avenue			
Jurisdiction	County			
Functional Class	Urban Minor Arterial		Rural Major Collector	
Federal Aid - NHS Sy	STP			
Control Section				
Speed Limit	50			
Number of Lanes	2			
Med. Type	None			
Med. Width	0			
Pavement	24	48	24	
Shoulder	8		6	4
Traffic Volume	6,324 (2012)		5,604 (2012)	
Traffic Sta. ID	8-5-105		8-5-404	
Structure No.	N/A		N/A	
Enlarged Views				

SRI = 0000540__

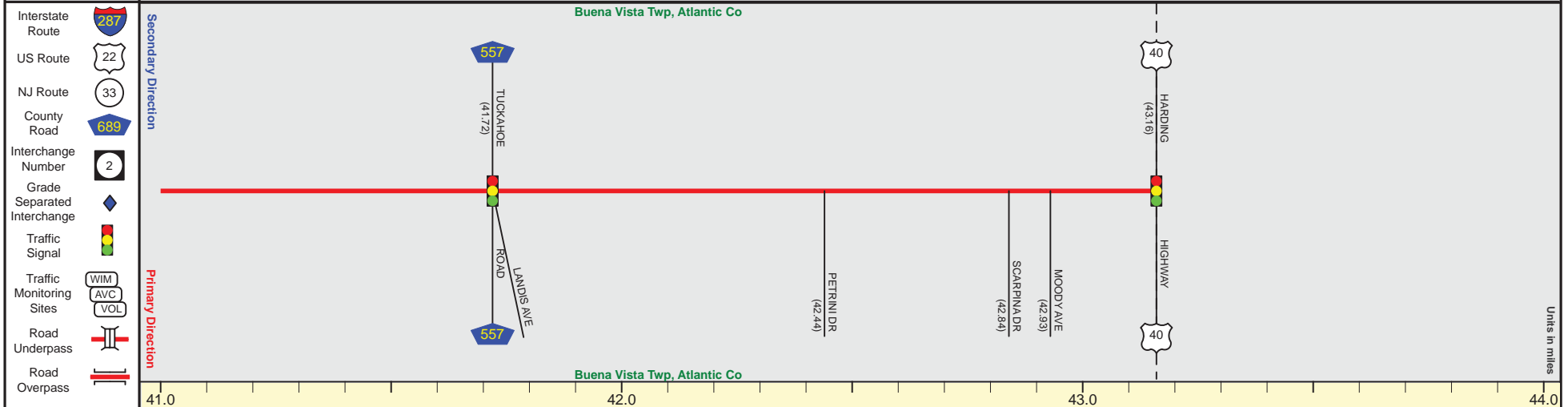
Date last inventoried: June 2012

ROUTE 540 (West to East)

Mile Posts: 41.000 - 43.160



Pavement	
Shoulder	
Number of Lanes	
Speed Limit	
Street Name	



Street Name	Landis Avenue		Cedar Avenue	
Jurisdiction	County			
Functional Class	Rural Major Collector			
Federal Aid - NHS Sy	STP			
Control Section				
Speed Limit	50			
Number of Lanes	2			
Med. Type	None			
Med. Width	0			
Pavement	24	+	32	
Shoulder	4	+	0	
Traffic Volume	5,604 (2012)		3,016 (2014)	
Traffic Sta. ID	8-5-404		8-4-410	
Structure No.				
Enlarged Views				

SRI = 0000540__

Date last inventoried: June 2012