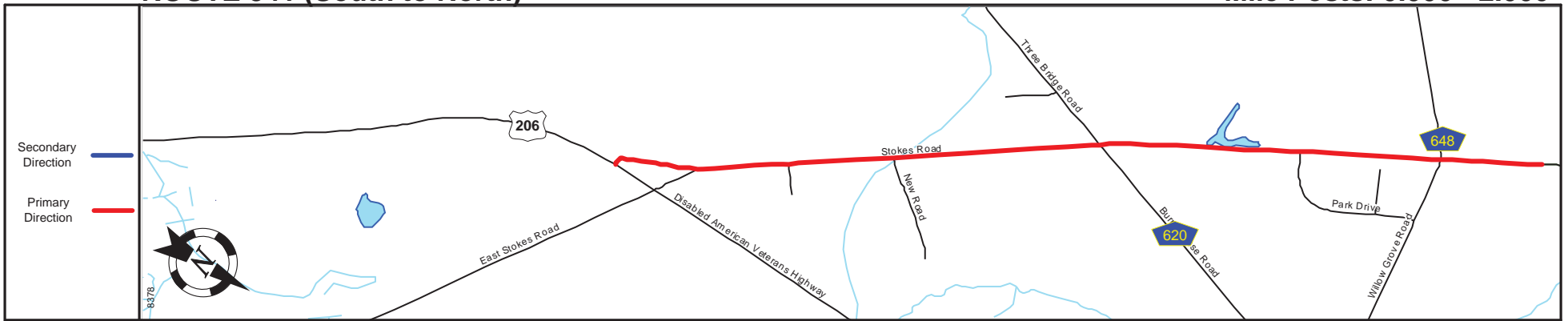
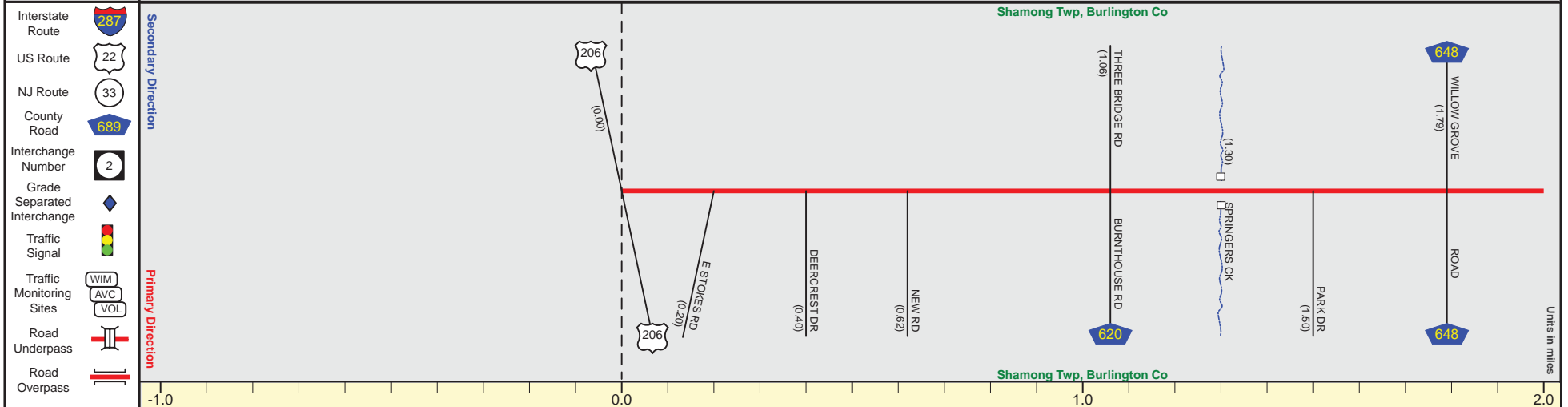


# ROUTE 541 (South to North)

Mile Posts: 0.000 - 2.000



Pavement	
Shoulder	
Number of Lanes	
Speed Limit	
Street Name	



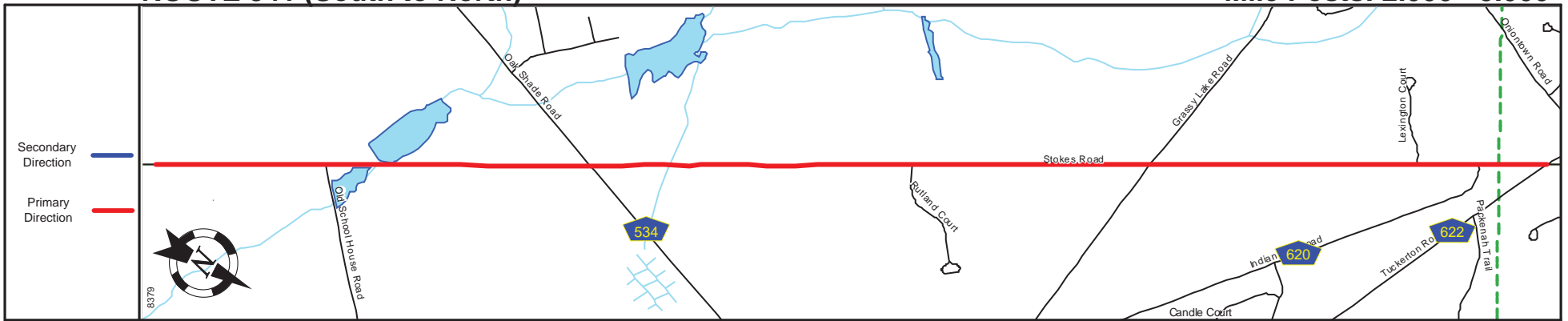
Street Name	Stokes Road	
Jurisdiction	County	
Functional Class	Rural Minor Arterial	Urban Minor Arterial
Federal Aid - NHS Sy	STP	
Control Section	Begin Rt. 541 MF=0.00	
Speed Limit	50	
Number of Lanes	2	
Med. Type	None	
Med. Width	0	
Pavement	24	22
Shoulder	2	1
Traffic Volume	1,206 (2012)	1,668 (2014)
Traffic Sta. ID	120325	7-0-235
Structure No.	N/A	
Enlarged Views		

SRI = 0000541\_\_

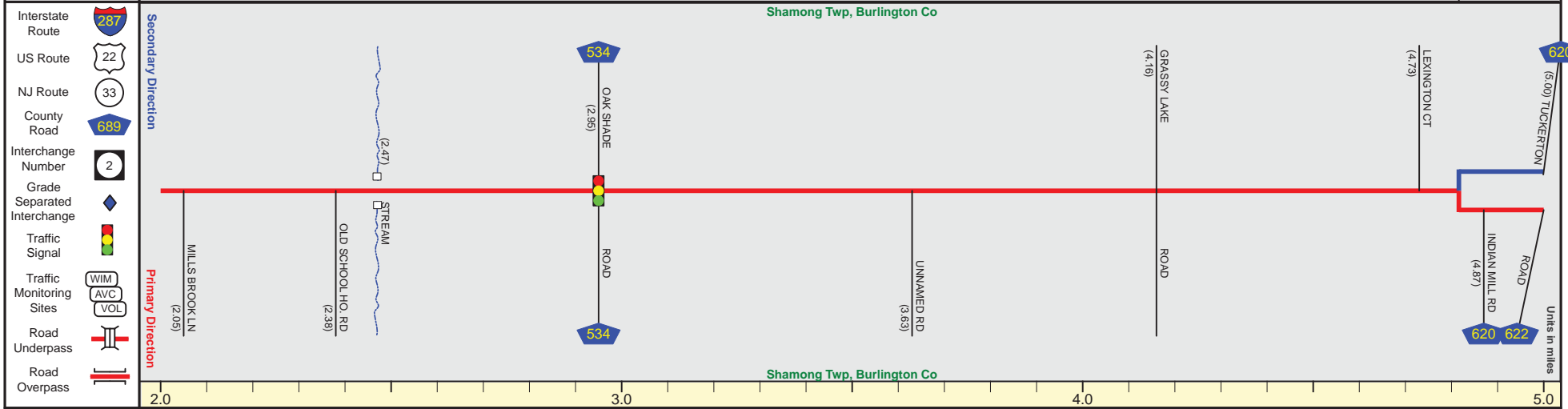
Date last inventoried: June 2012

# ROUTE 541 (South to North)

Mile Posts: 2.000 - 5.000



Pavement	12
Shoulder	6
Number of Lanes	1
Speed Limit	50
Street Name	Stokes Road



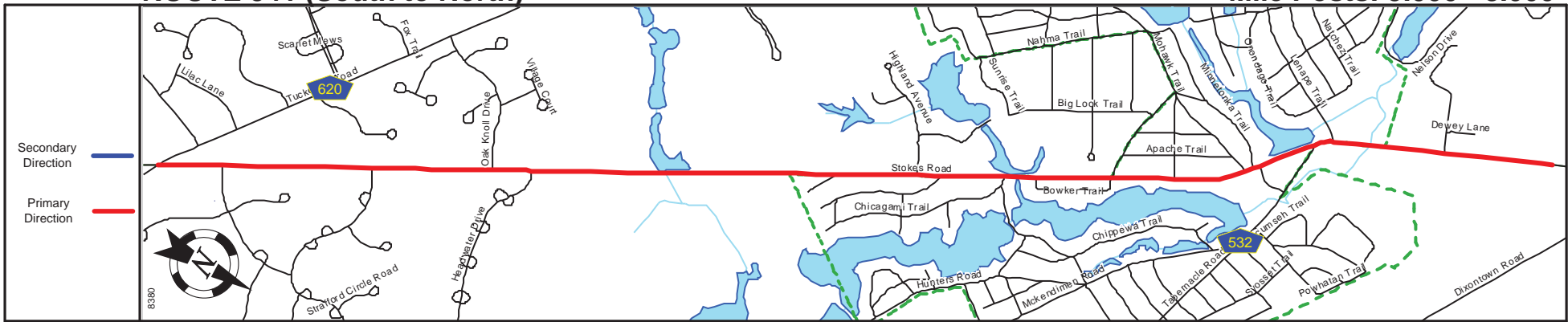
Street Name	Stokes Road	
Jurisdiction	County	
Functional Class	Urban Minor Arterial	
Federal Aid - NHS Sy	STP	
Control Section		
Speed Limit	50	
Number of Lanes	2	1
Med. Type	None	Painted/Unprotected
Med. Width	0	VAR
Pavement	22	12
Shoulder	1	6
Traffic Volume	2,132 (2012)	
Traffic Sta. ID	7-4,495	
Structure No.	N/A	
Enlarged Views		

SRI = 0000541

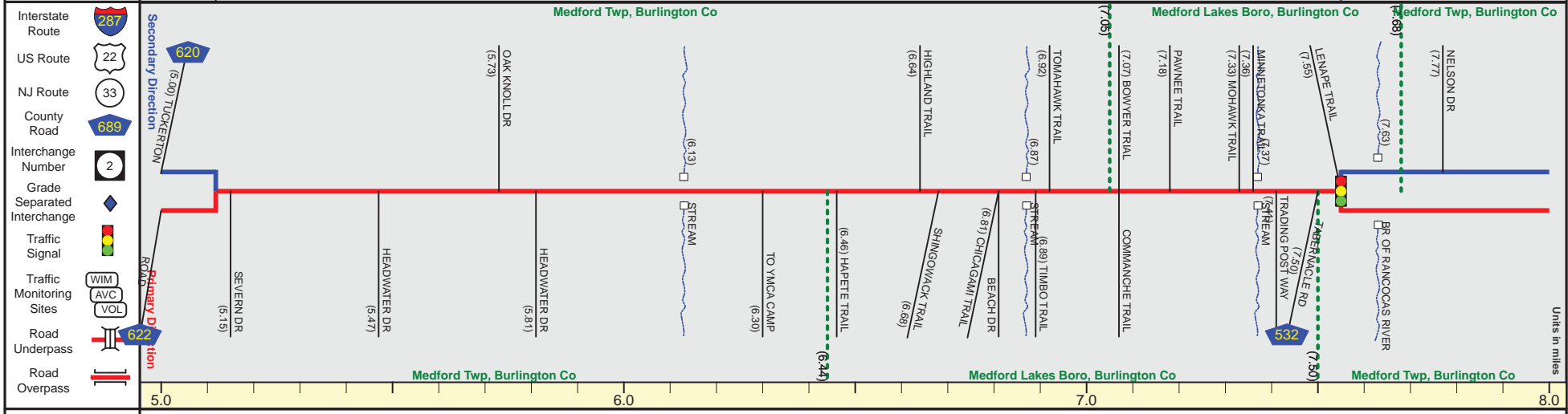
Date last inventoried: June 2012

# ROUTE 541 (South to North)

Mile Posts: 5.000 - 8.000



Pavement	12	12
Shoulder	6	4
Number of Lanes	1	1
Speed Limit	50	35
Street Name	Stokes Road	Stokes Road



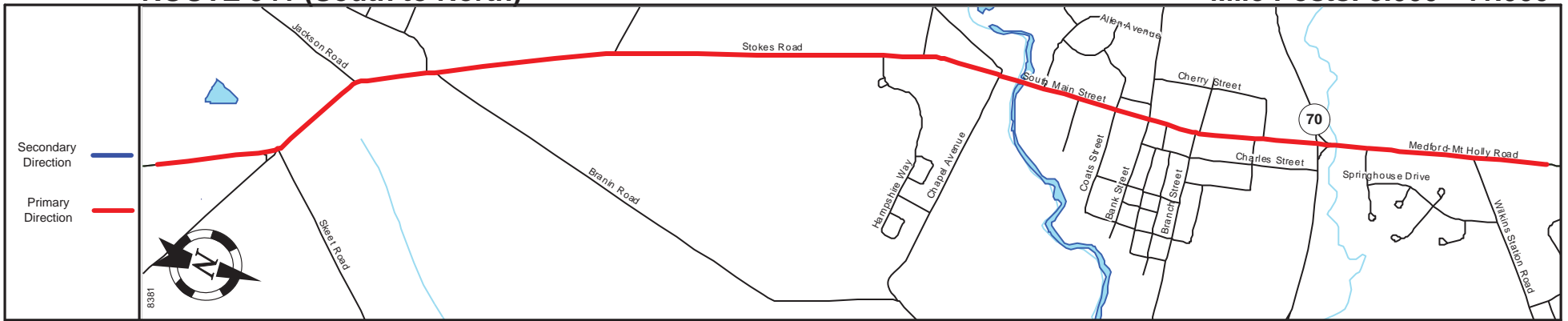
Street Name	Stokes Road									
Jurisdiction	County									
Functional Class	Urban Minor Arterial									
Federal Aid - NHS Sy	STP									
Control Section										
Speed Limit	50			40				35		
Number of Lanes	1			2				1		
Med. Type	Painted/Unprotected			None				Painted/Unprotected		
Med. Width	VAR			0				12		
Pavement	12			22				12		
Shoulder	6	16	12	10	12	8	10	8	6	4
Traffic Volume	5,440 (2013)									
Traffic Sta. ID	13Q329									
Structure No.	N/A									
Enlarged Views										

SRI = 0000541

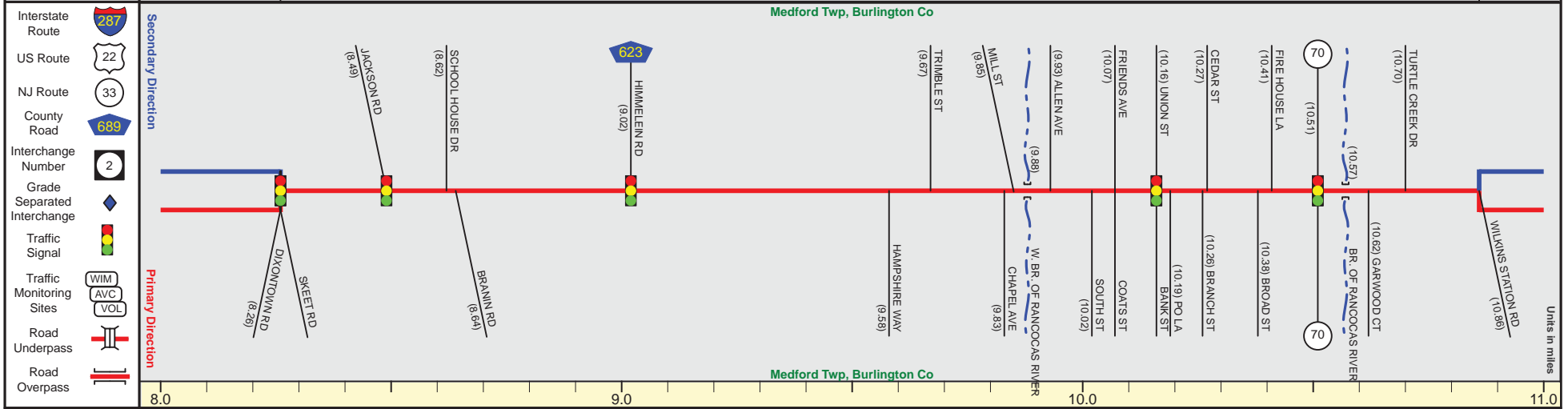
Date last inventoried: June 2012

# ROUTE 541 (South to North)

Mile Posts: 8.000 - 11.000



Pavement	12	12
Shoulder	4	16
Number of Lanes	1	1
Speed Limit	35	45
Street Name	Stokes Road	Medford-Mt Holly Road



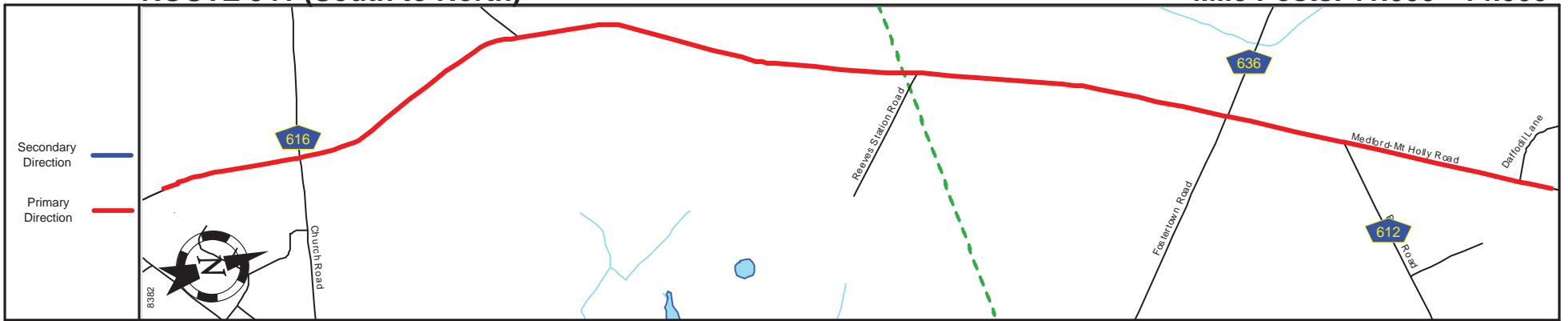
Street Name	Stokes Road				South Main Street				North Main Street				Medford-Mt Holly Road			
Jurisdiction	County															
Functional Class	Urban Minor Arterial															
Federal Aid - NHS Sy	STP															
Control Section																
Speed Limit	35				40				30				45			
Number of Lanes	1				4				1				1			
Med. Type	Painted/Unprotected				None				Painted/Unprotected				Painted/Unprotected			
Med. Width	12				0				12				12			
Pavement	12				60				24				12			
Shoulder	4				2				4				2			
Traffic Volume	15,470 (2014)				14,579 (2014) 15,088 (2014)				14,382 (2014) 14,040 (2014)				7-3-0277-3-027			
Traffic Sta. ID	130330				7-3-0277-3-027				7-3-0277-3-027							
Structure No.	N/A															
Enlarged Views	N/A															

SRI = 0000541

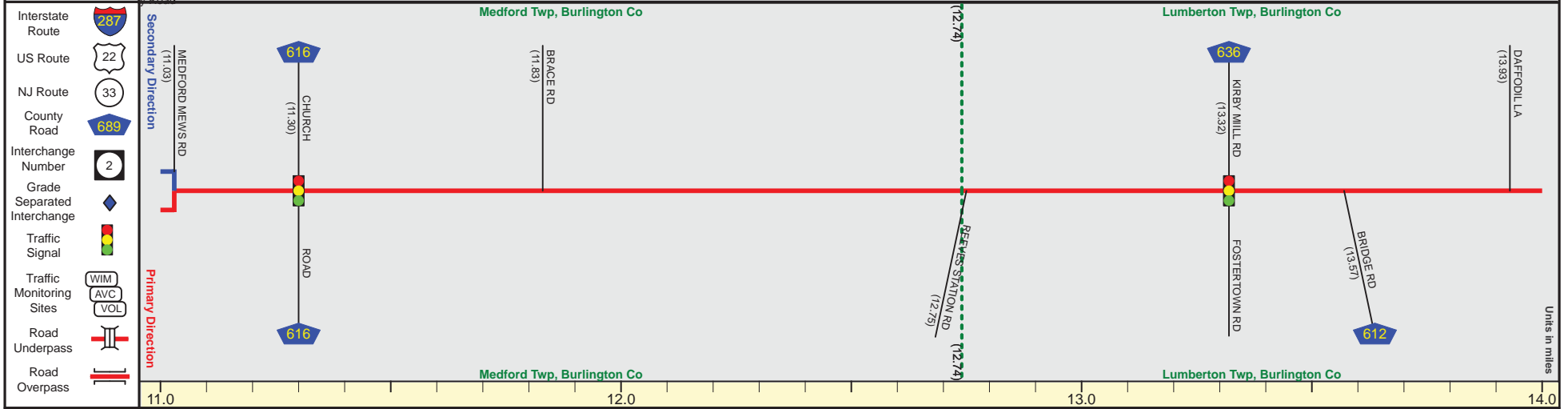
Date last inventoried: June 2012

# ROUTE 541 (South to North)

Mile Posts: 11.000 - 14.000



Pavement	12
Shoulder	16
Number of Lanes	1
Speed Limit	45
Street Name	Medford-Mt Holly Road



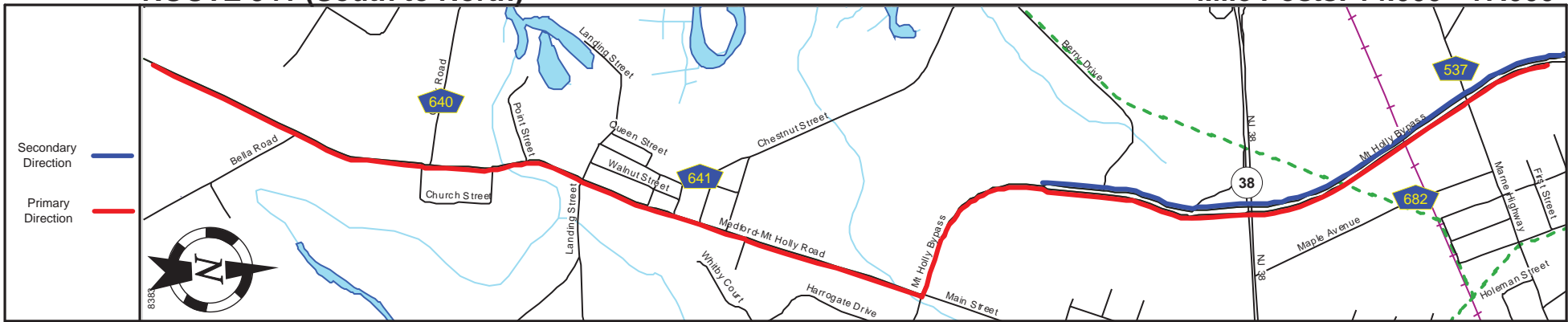
Street Name	Medford-Mt Holly Road	
Jurisdiction	County	
Functional Class	Urban Minor Arterial	
Federal Aid - NHS Sy	STP	
Control Section		
Speed Limit	45	50
Number of Lanes	1	2
Med. Type	Painted	None
Med. Width	12	0
Pavement	12	22
Shoulder	16	4
Traffic Volume	10,094 (2010)	
Traffic Sta. ID	090317	
Structure No.		
Enlarged Views		

SRI = 0000541\_\_

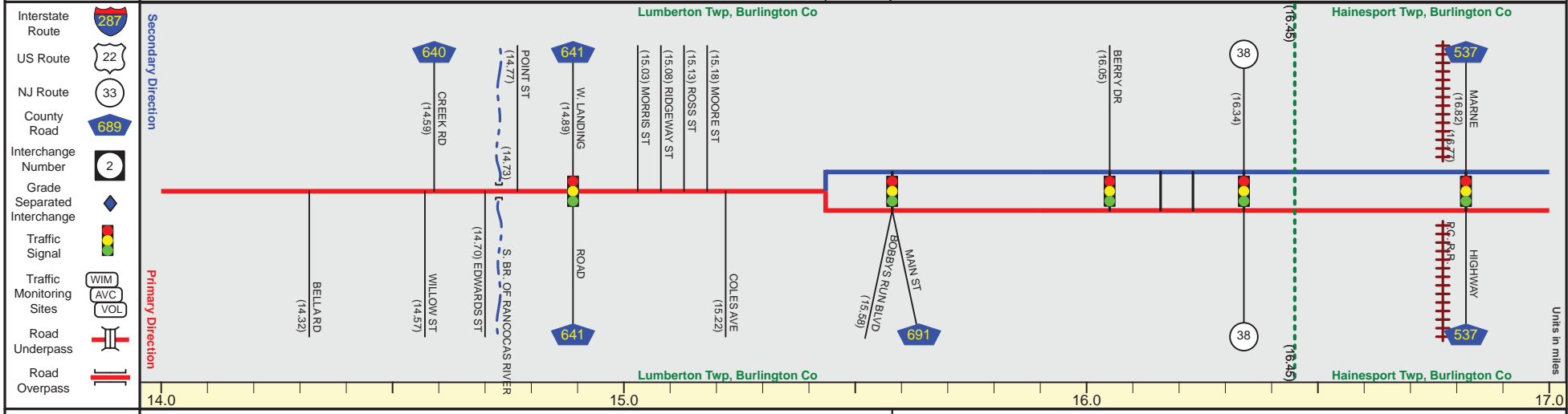
Date last inventoried: June 2012

# ROUTE 541 (South to North)

Mile Posts: 14.000 - 17.000



Pavement		12		24	
Shoulder	10	14	6	14	10
Number of Lanes		1		2	
Speed Limit		40	45	50	
Street Name		Medford-Mt Holly Road		Mt Holly Bypass	



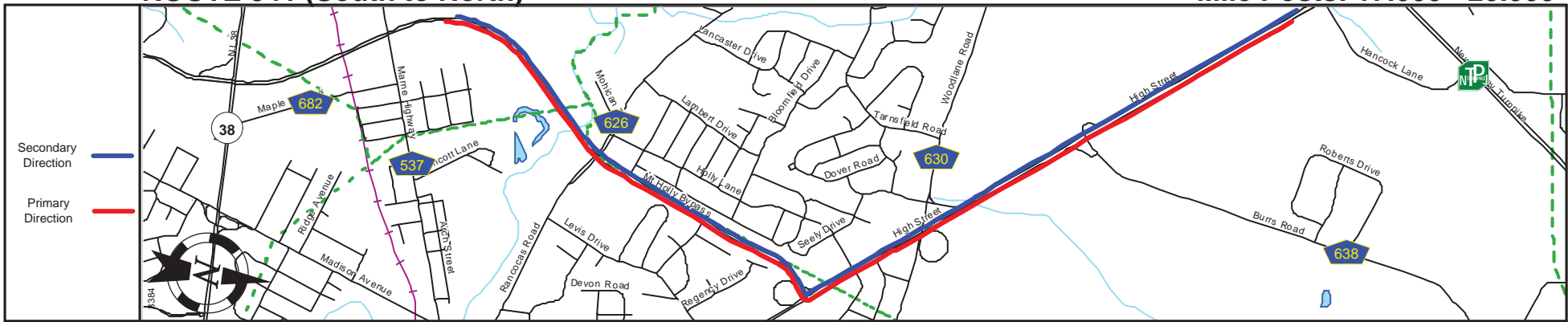
Street Name	Medford-Mt Holly Road										Mt Holly Bypass																													
Jurisdiction	County																																							
Functional Class	Urban Minor Arterial										Urban Principal Arterial																													
Federal Aid - NHS Sy	STP										NHS																													
Control Section																																								
Speed Limit	50		35		30				40		45								50																					
Number of Lanes	2										1										2																			
Med. Type	None										Painted/Unprotected										Curbed										Positive									
Med. Width	0										VAR										14																			
Pavement	22										12										24																			
Shoulder	6		2		8		10		6		4		8		4		10		14	10																				
Traffic Volume	12,399 (2012)										16,385 (2012)																													
Traffic Sta. ID	7-5402										120326																													
Structure No.	N/A																																							
Enlarged Views																																								

SRI = 0000541

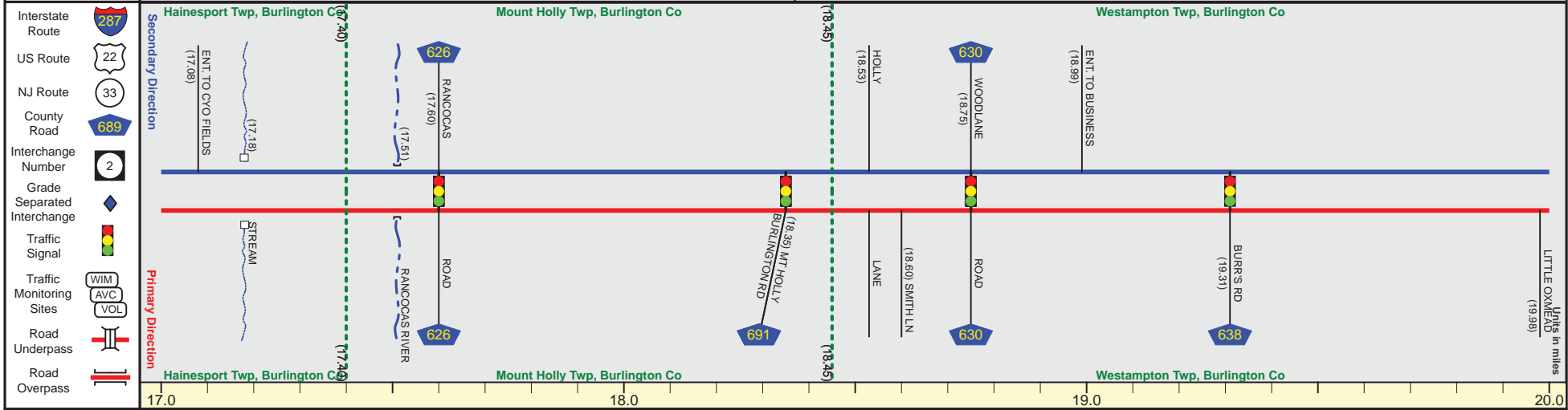
Date last inventoried: June 2012

# ROUTE 541 (South to North)

Mile Posts: 17.000 - 20.000



Pavement	24			
Shoulder	10	6	10	14
Number of Lanes	2			
Speed Limit	50		35	50
Street Name	Mt Holly Bypass		High Street	



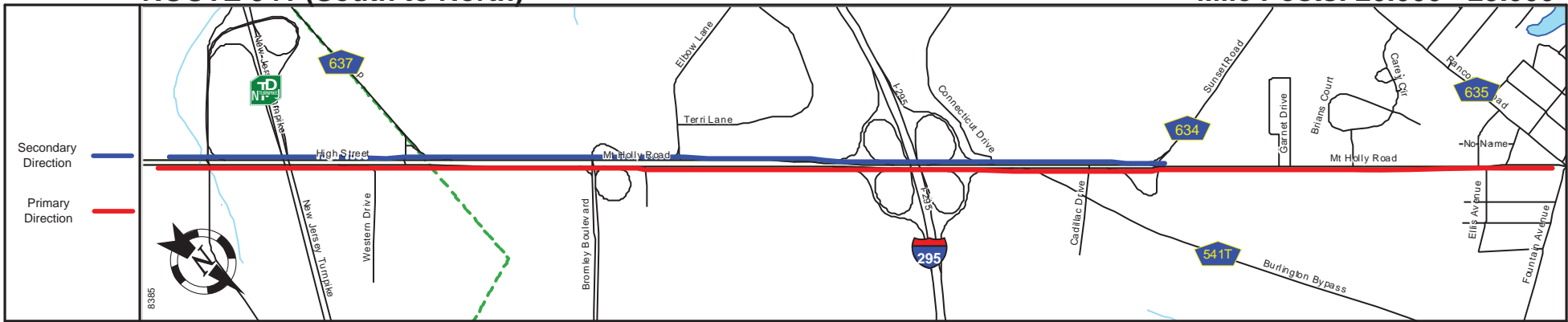
Street Name	Mt Holly Bypass		High Street	
Jurisdiction	County			
Functional Class	Urban Principal Arterial			
Federal Aid - NHS Sy	NHS			
Control Section				
Speed Limit	50		35	50
Number of Lanes	2			
Med. Type	Positive		Curbed	Unprotected
Med. Width	14	6	10	20
Pavement	24			
Shoulder	10		12	14
Traffic Volume				
Traffic Sta. ID				
Structure No.	N/A	N/A		
Enlarged Views				

SRI = 0000541

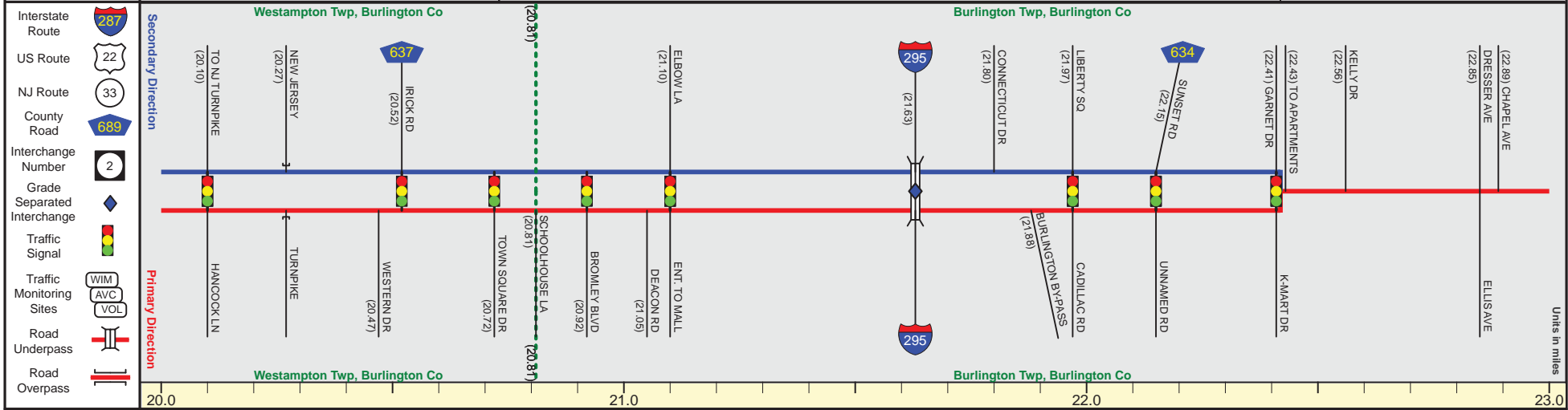
Date last inventoried: June 2012

# ROUTE 541 (South to North)

Mile Posts: 20.000 - 23.000



Pavement	24	36	24
Shoulder	14 + 10	1	12 + 10
Number of Lanes	2	3	2
Speed Limit	50		
Street Name	High Street	Mt Holly Road	



Street Name	High Street	Mt Holly Road
Jurisdiction	County	
Functional Class	Urban Principal Arterial	
Federal Aid - NHS Sy	NHS	
Control Section		
Speed Limit	50	
Number of Lanes	2	3
Med. Type	Unprotected	Curbed
Med. Width	20	6
Pavement	24	24
Shoulder	14 + 10	1
Traffic Volume	31,564 (2013)	43,719 (2013)
Traffic Sta. ID	130334	130327
Structure No.	N/A	0327173,174
Enlarged Views		

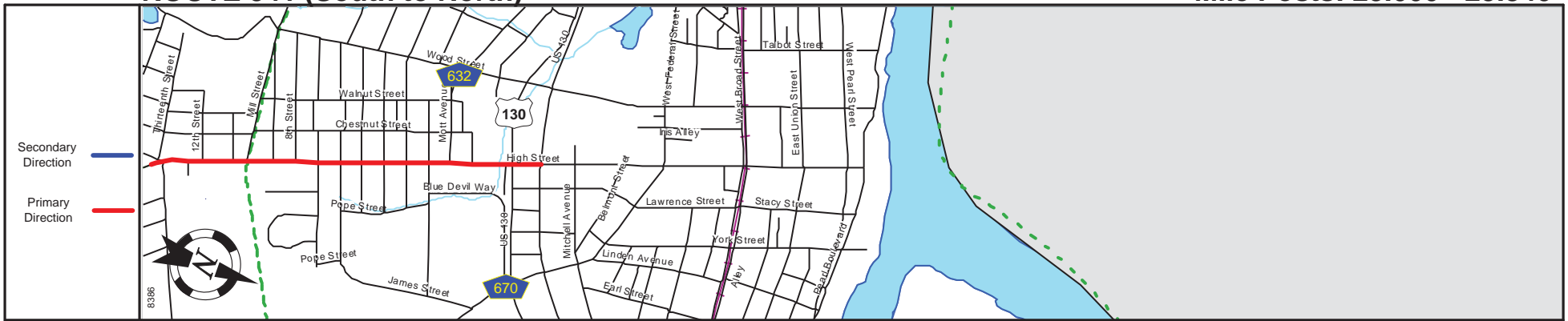
SRI = 0000541

Date last inventoried: June 2012

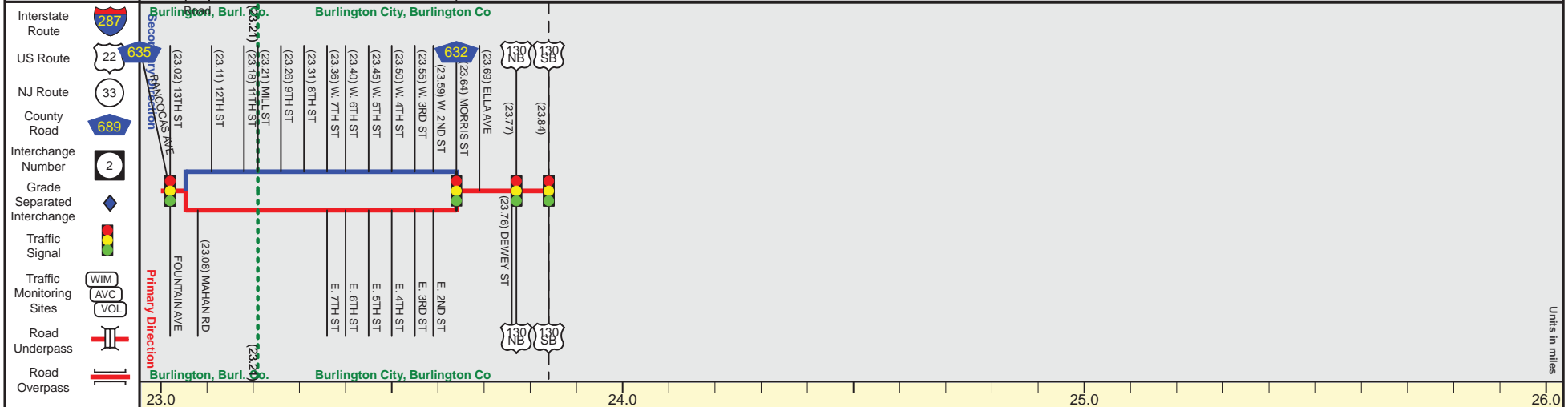


# ROUTE 541 (South to North)

Mile Posts: 23.000 - 23.840



Pavement	12	10
Shoulder	6	
Number of Lanes	1	
Speed Limit	50	35
Street Name	Mt Holly	High Street



Street Name	Mt Holly Road	High Street	
Jurisdiction		County	
Functional Class		Urban Principal Arterial	
Federal Aid - NHS Sy		NHS	
Control Section			End Rt. 541 MP=23.84
Speed Limit	50	35	
Number of Lanes	4	1	2
Med. Type	None	Painted/Unprotected	None
Med. Width	0	14	0
Pavement	48	12	10
Shoulder	1	6	0
Traffic Volume			17,238 (2010)
Traffic Sta. ID			5-5-409
Structure No.			
Enlarged Views			

SRI = 0000541

Date last inventoried: June 2012

Units in miles