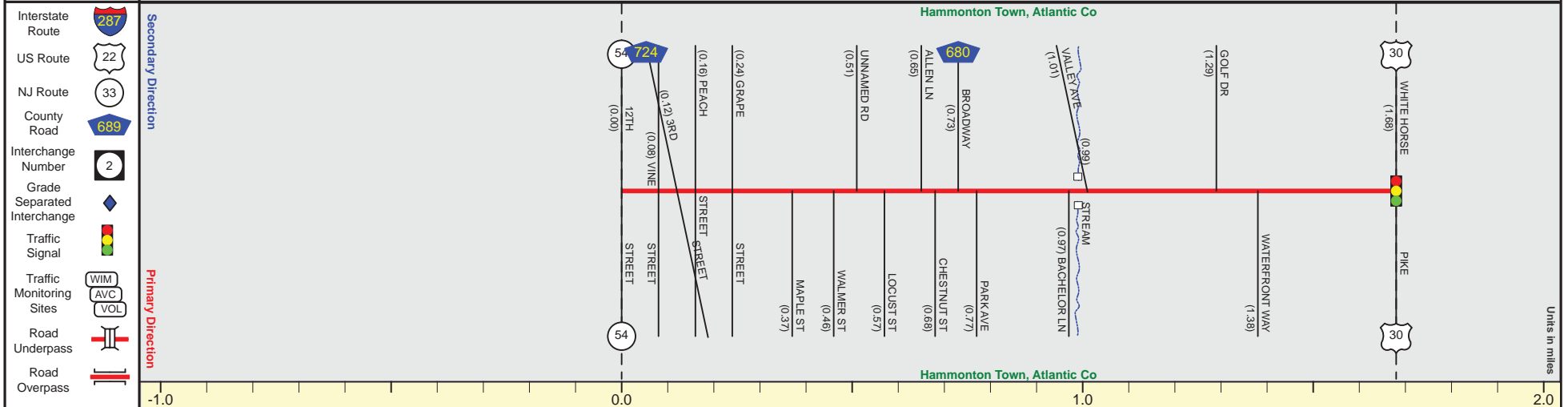


ROUTE 542 (West to East)

Mile Posts: 0.000 - 1.680



Pavement	
Shoulder	
Number of Lanes	
Speed Limit	
Street Name	



Street Name	Ronald Reagan Drive	Central Avenue	
Jurisdiction		County	
Functional Class		Urban Minor Arterial	
Federal Aid - NHS Sy		STP	
Control Section			
Speed Limit	25	30	35
Number of Lanes			2
Med. Type			None
Med. Width			0
Pavement	34	26	22
Shoulder		0	1
Traffic Volume	4,434 (2013)		
Traffic Sta. ID	130139		
Structure No.			N/A
Enlarged Views			

SRI = 0000542__

Date last inventoried: June 2012

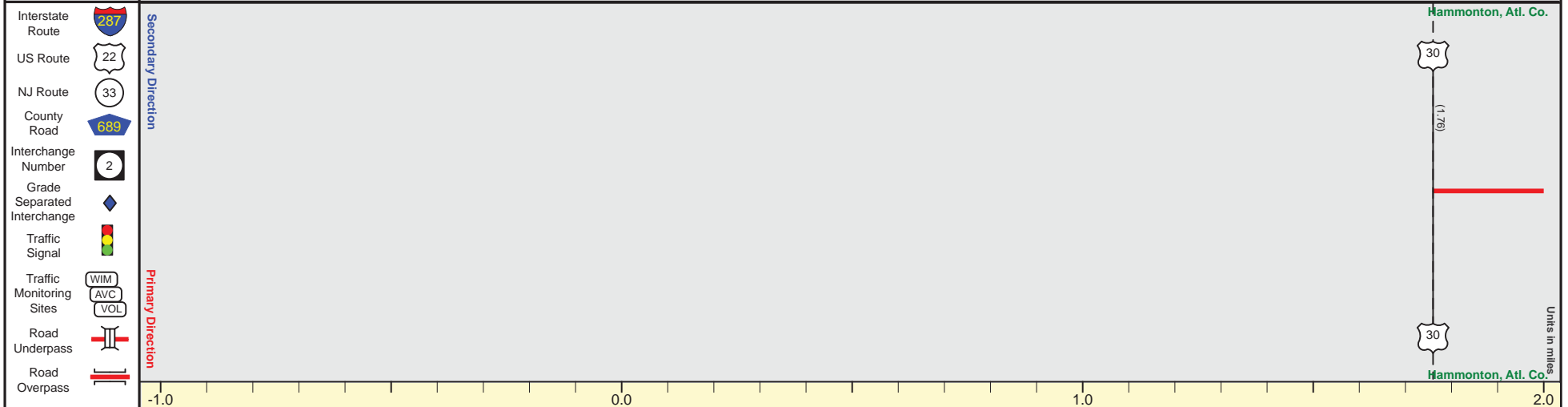
MP 1.68 = Begin Coinc. With US 30 MP 31.02
 MF 1.68-1.76 See US 30 MP 31.02-31.10

ROUTE 542 (West to East)

Mile Posts: 1.760 - 2.000



Pavement	
Shoulder	
Number of Lanes	
Speed Limit	
Street Name	



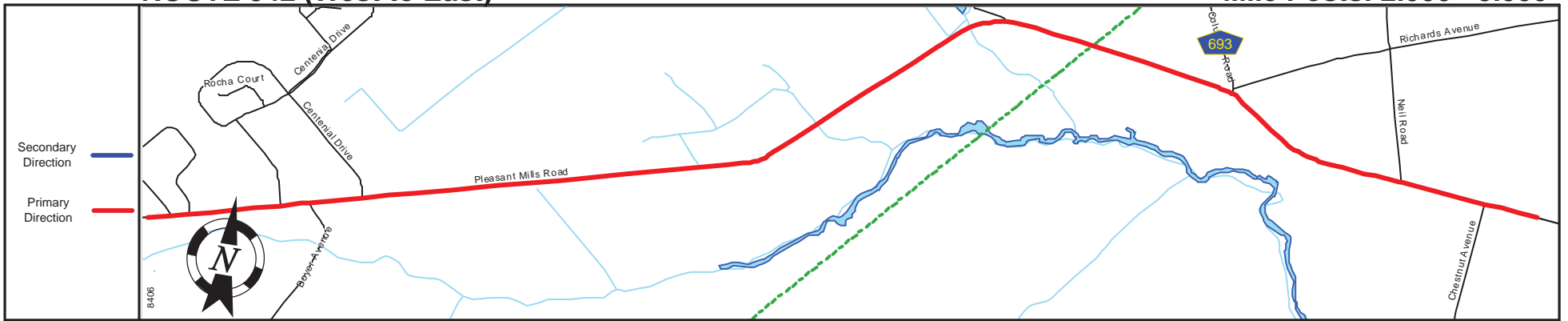
Street Name	Pleasant Mills Road
Jurisdiction	County
Functional Class	Urban Major Collector
Federal Aid - NHS Sy	STP
Control Section	
Speed Limit	45
Number of Lanes	2
Med. Type	None
Med. Width	0
Pavement	24
Shoulder	2
Traffic Volume	
Traffic Sta. ID	
Structure No.	
Enlarged Views	

SRI = 0000542__

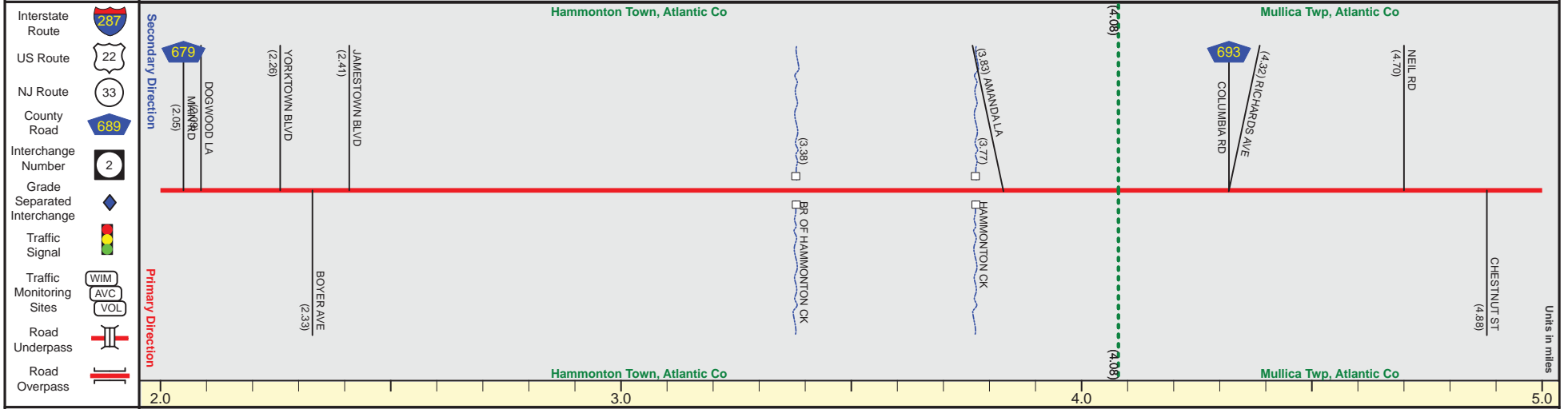
Date last inventoried: June 2012

ROUTE 542 (West to East)

Mile Posts: 2.000 - 5.000



Pavement	
Shoulder	
Number of Lanes	
Speed Limit	
Street Name	



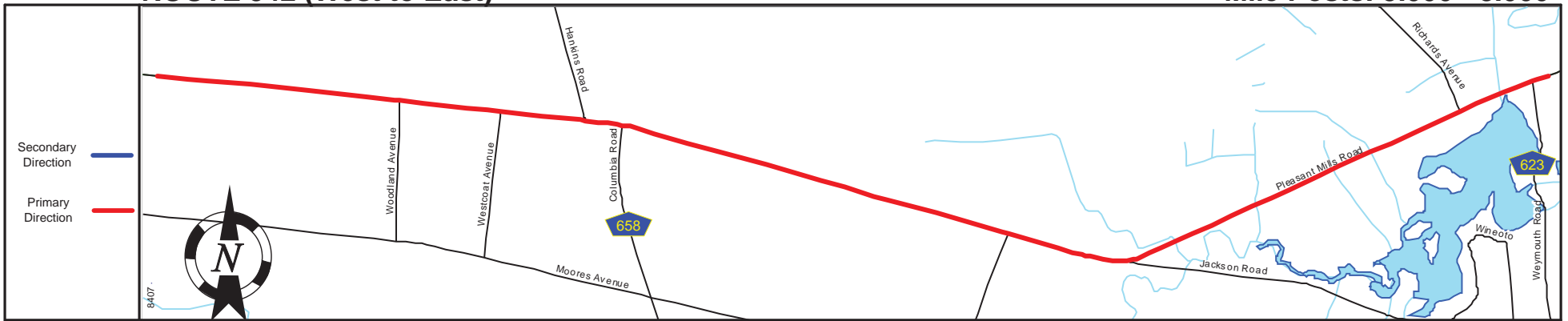
Street Name	Pleasant Mills Road	
Jurisdiction	County	
Functional Class	Urban Major Collector	Rural Major Collector
Federal Aid - NHS Sy	STP	
Control Section		
Speed Limit	45	40
Number of Lanes	2	
Med. Type	None	
Med. Width	0	
Pavement	24	
Shoulder	2	4
Traffic Volume	4,124 (2011)	
Traffic Sta. ID	8-4-401	
Structure No.	N/A	N/A
Enlarged Views		

SRI = 0000542__

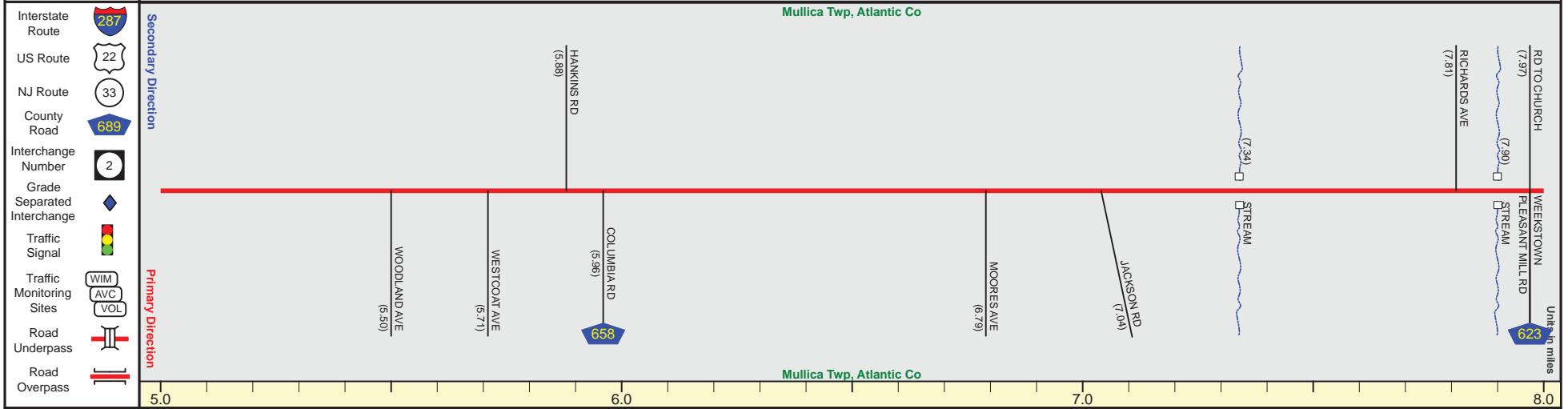
Date last inventoried: June 2012

ROUTE 542 (West to East)

Mile Posts: 5.000 - 8.000



Pavement	
Shoulder	
Number of Lanes	
Speed Limit	
Street Name	



SRI = 0000542__

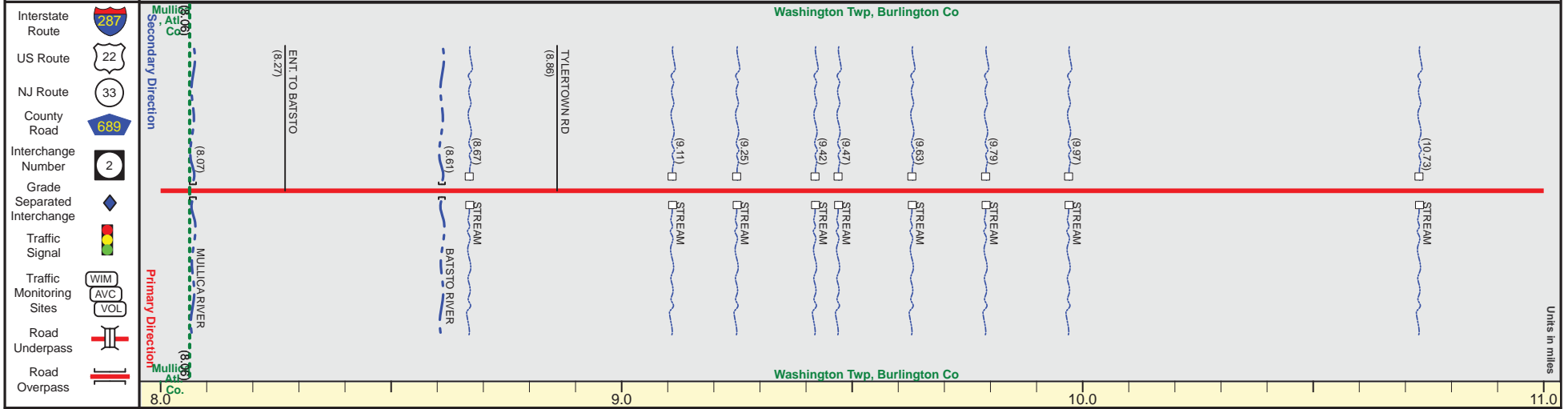
Date last inventoried: June 2012

ROUTE 542 (West to East)

Mile Posts: 8.000 - 11.000



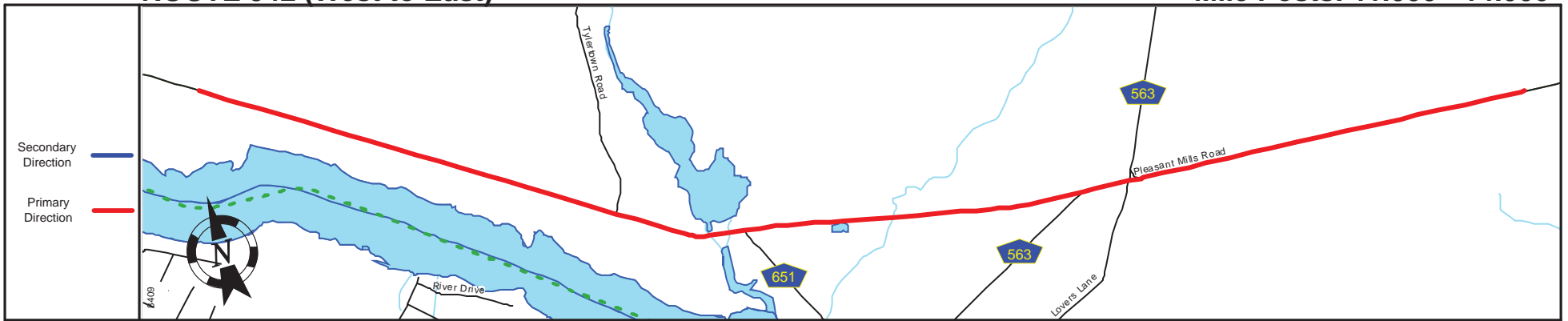
Pavement	
Shoulder	
Number of Lanes	
Speed Limit	
Street Name	



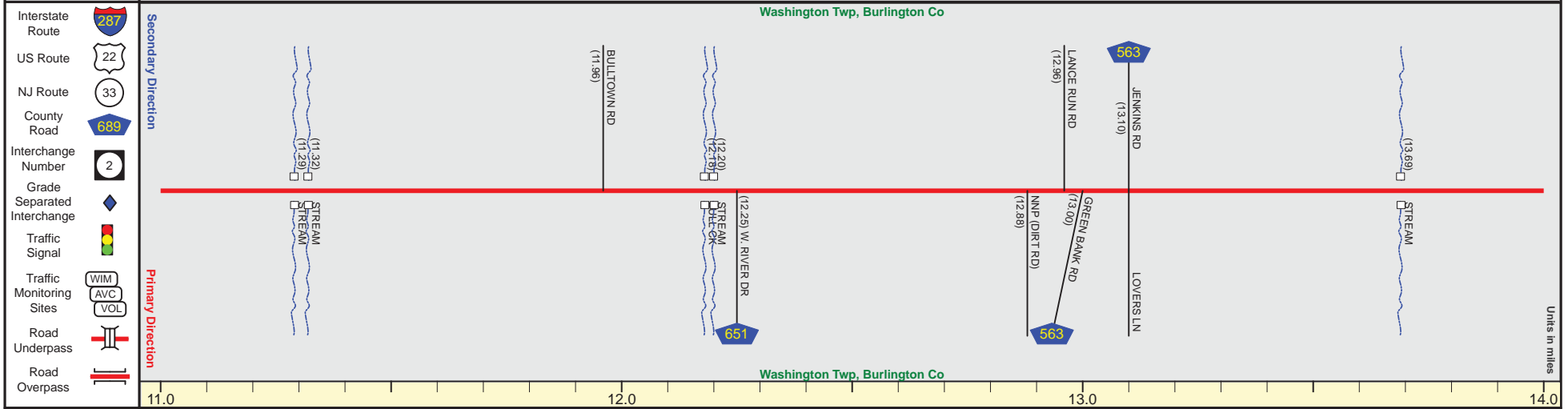
Street Name	Pleasant Mills Road									
Jurisdiction	County									
Functional Class	Rural Major Collector									
Federal Aid - NHS Sy	STP									
Control Section										
Speed Limit	40			+				50		
Number of Lanes						2				
Med. Type	None									
Med. Width	0									
Pavement	20	+				22				
Shoulder	8	+		4	+					6
Traffic Volume										
Traffic Sta. ID										
Structure No.	N/A	N/A		N/A	N/A	N/A	N/A	N/A	N/A	N/A
Enlarged Views										

SRI = 0000542__

Date last inventoried: June 2012



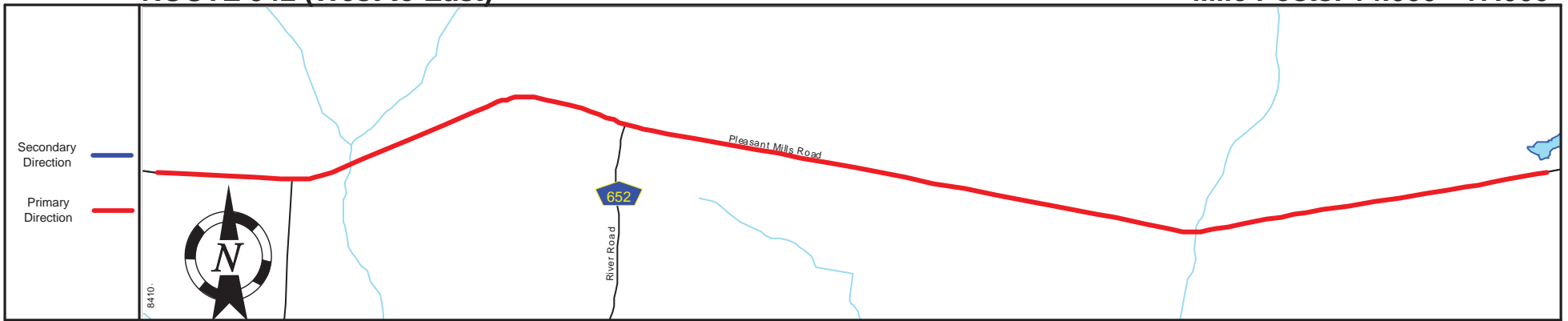
Pavement	
Shoulder	
Number of Lanes	
Speed Limit	
Street Name	



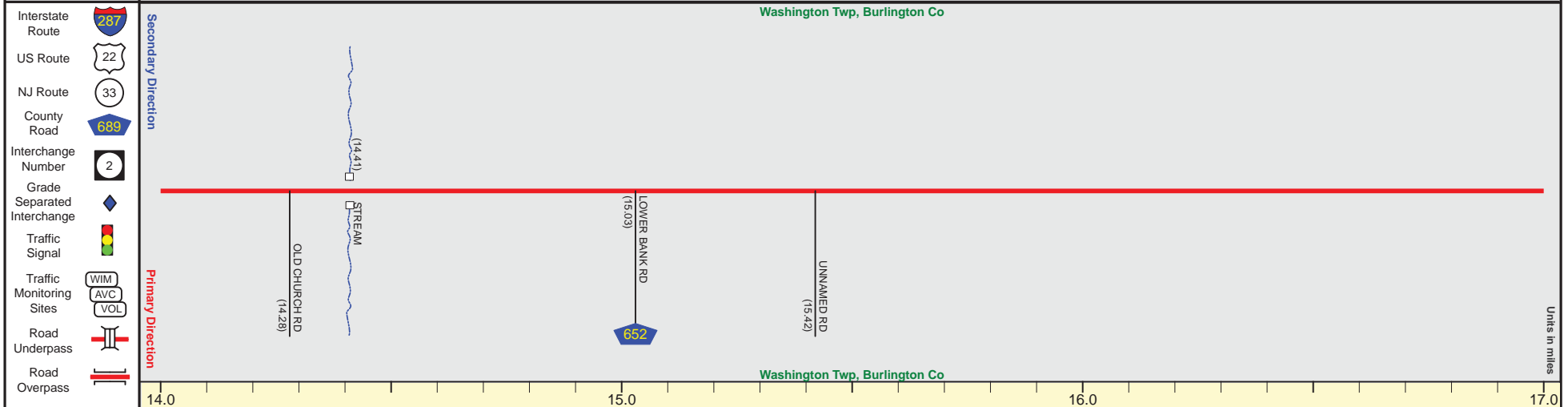
Street Name	Pleasant Mills Road	
Jurisdiction	County	
Functional Class	Rural Major Collector	
Federal Aid - NHS Sy	STP	
Control Section		
Speed Limit	50	
Number of Lanes	2	
Med. Type	None	
Med. Width	0	
Pavement	22	
Shoulder	6	
Traffic Volume	2,292 (2013)	2,400 (2010)
Traffic Sta. ID	130325	090328
Structure No.	N/A	N/A
Enlarged Views		

ROUTE 542 (West to East)

Mile Posts: 14.000 - 17.000



Pavement	
Shoulder	
Number of Lanes	
Speed Limit	
Street Name	



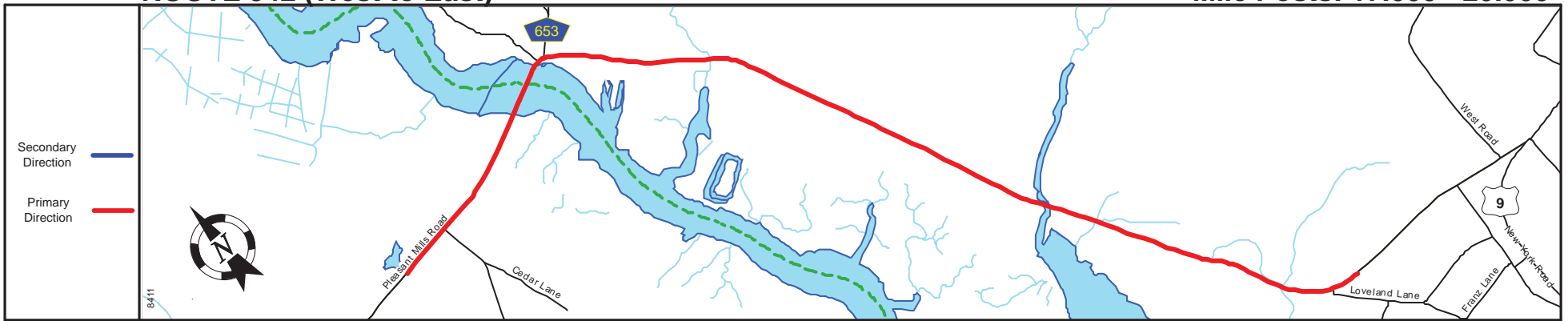
Street Name	Pleasant Mills Road
Jurisdiction	County
Functional Class	Rural Major Collector
Federal Aid - NHS Sy	STP
Control Section	
Speed Limit	50
Number of Lanes	2
Med. Type	None
Med. Width	0
Pavement	22
Shoulder	6
Traffic Volume	
Traffic Sta. ID	
Structure No.	N/A
Enlarged Views	

SRI = 0000542__

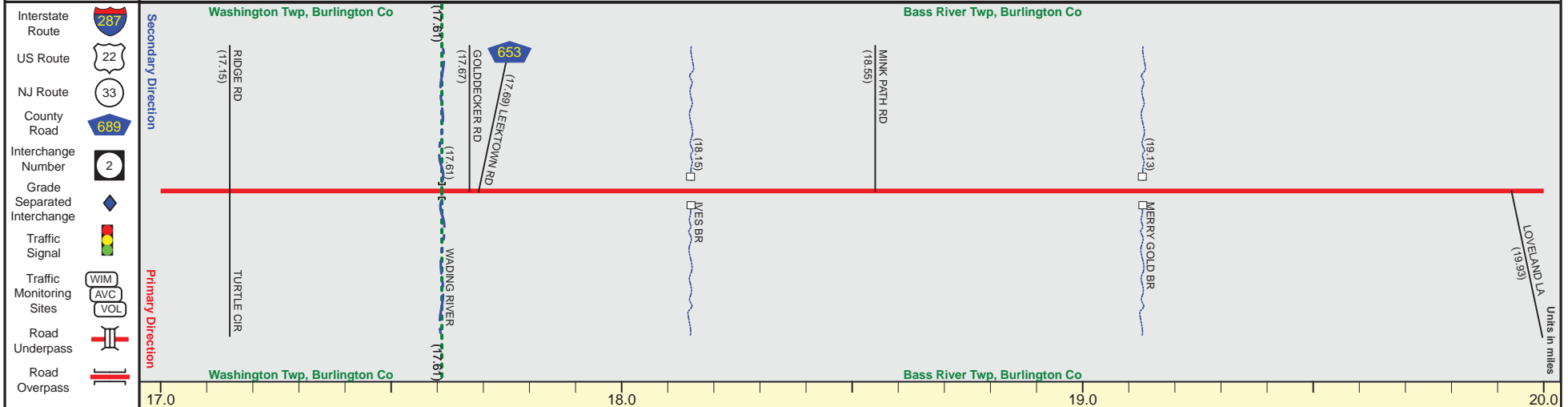
Date last inventoried: June 2012

ROUTE 542 (West to East)

Mile Posts: 17.000 - 20.000



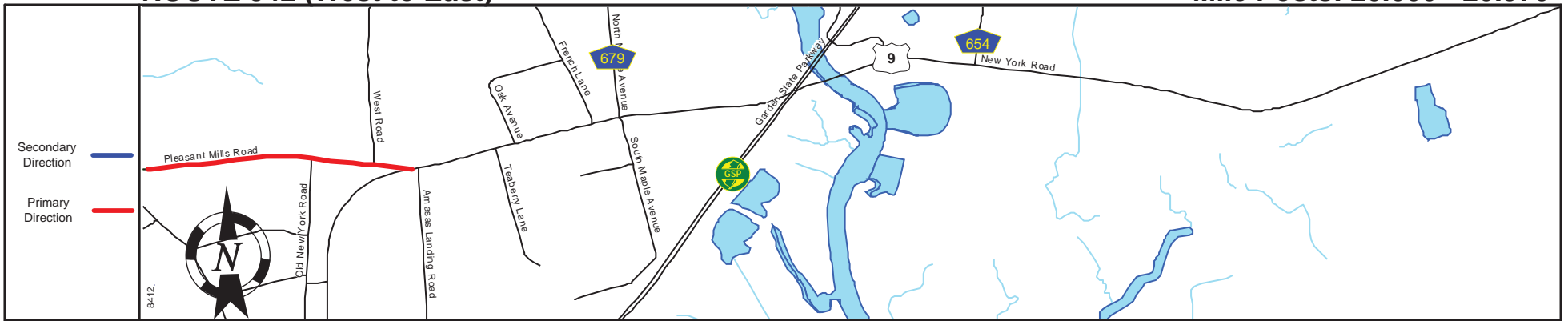
Pavement	
Shoulder	
Number of Lanes	
Speed Limit	
Street Name	




Street Name	Pleasant Mills Road	
Jurisdiction	County	
Functional Class	Rural Major Collector	
Federal Aid - NHS Sy	STP	
Control Section		
Speed Limit	50	
Number of Lanes	2	
Med. Type	None	
Med. Width	0	
Pavement	22	
Shoulder	6	4
Traffic Volume	2,516 (2013)	1,855 (2013)
Traffic Sta. ID	130309	120342
Structure No.	N/A	N/A
Enlarged Views		

SRI = 0000542__

Date last inventoried: June 2012



Pavement	
Shoulder	
Number of Lanes	
Speed Limit	
Street Name	



Street Name	Pleasant Mills Road	
Jurisdiction	County	
Functional Class	Rural Major Collector	
Federal Aid - NHS Sy	STP	
Control Section		End Rt. 542 MP=20.57
Speed Limit	50 + 45	
Number of Lanes	2	
Med. Type	None	
Med. Width	0	
Pavement	22	
Shoulder	4	
Traffic Volume		
Traffic Sta. ID		
Structure No.		
Enlarged Views		