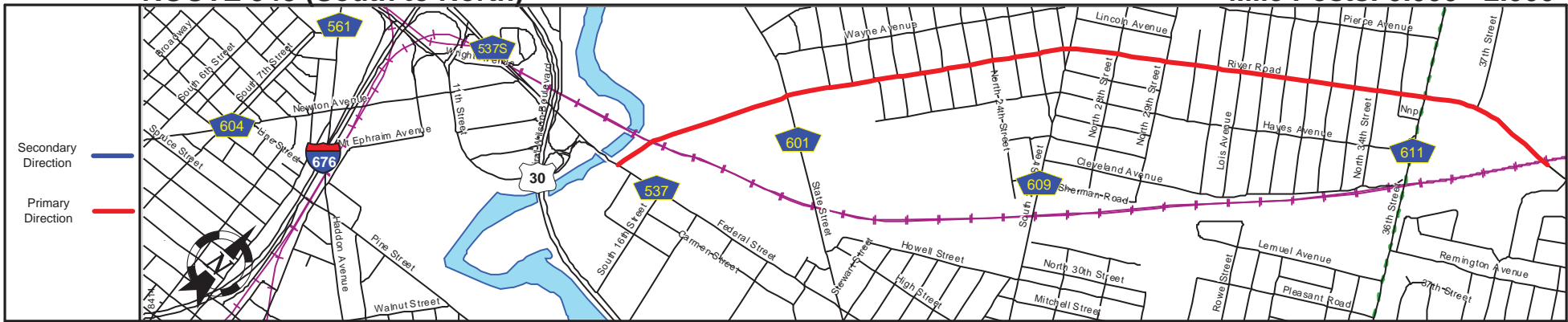
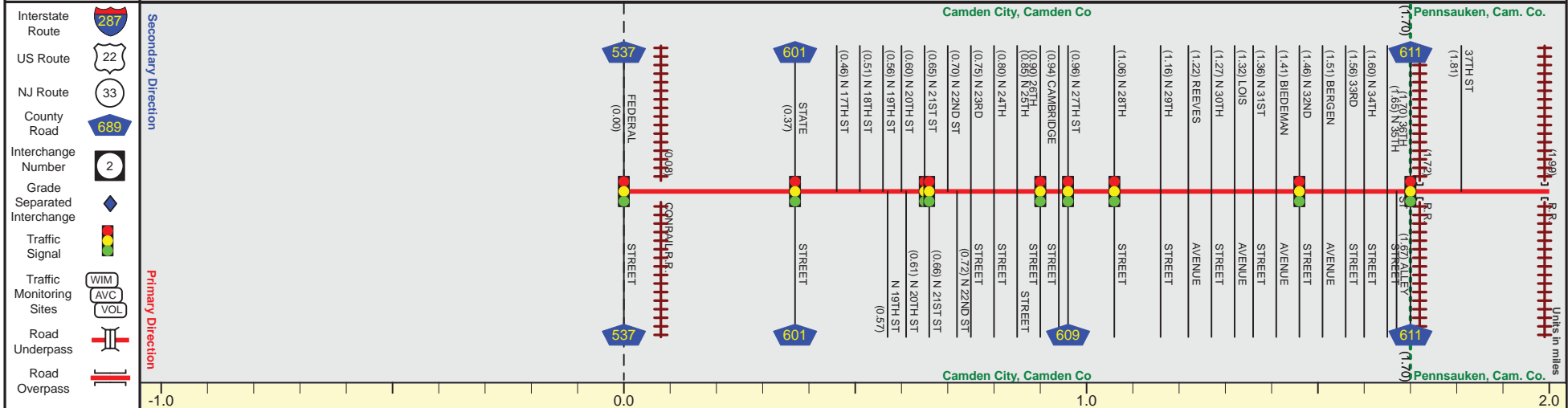


# ROUTE 543 (South to North)

Mile Posts: 0.000 - 2.000



Pavement	
Shoulder	
Number of Lanes	
Speed Limit	
Street Name	



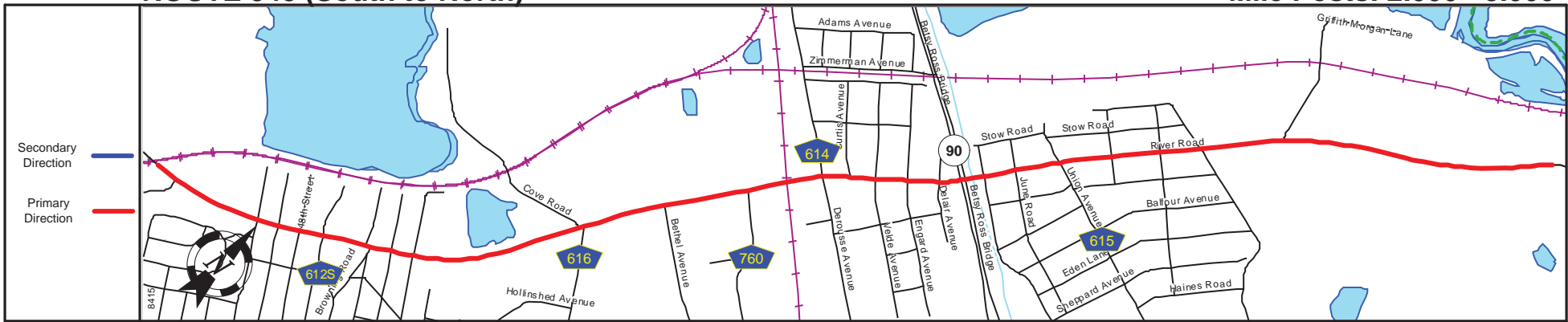
Street Name		River Road	
Jurisdiction		County	
Functional Class		Urban Minor Arterial	
Federal Aid - NHS Sy		STP	NHS
Control Section			
Speed Limit		35	40
Number of Lanes		2	
Med. Type		None	
Med. Width		0	
Pavement		32	40
Shoulder		0	
Traffic Volume			
Traffic Sta. ID			
Structure No.			N/A
Enlarged Views		See Enlarged View #14	N/A

SRI = 0000543

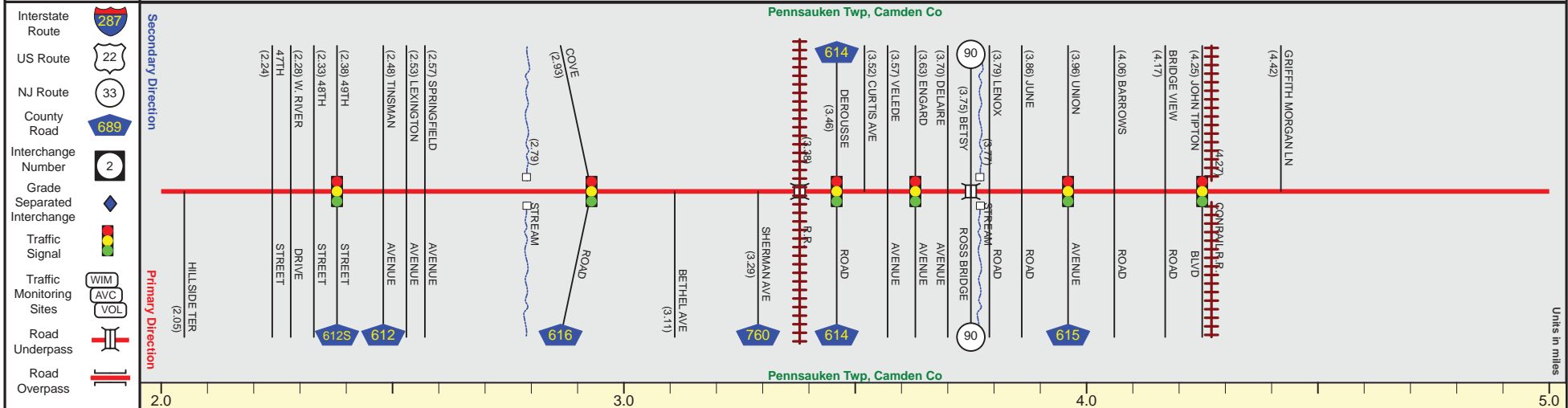
Date last inventoried: August 2006

# ROUTE 543 (South to North)

Mile Posts: 2.000 - 5.000



Pavement	
Shoulder	
Number of Lanes	
Speed Limit	
Street Name	



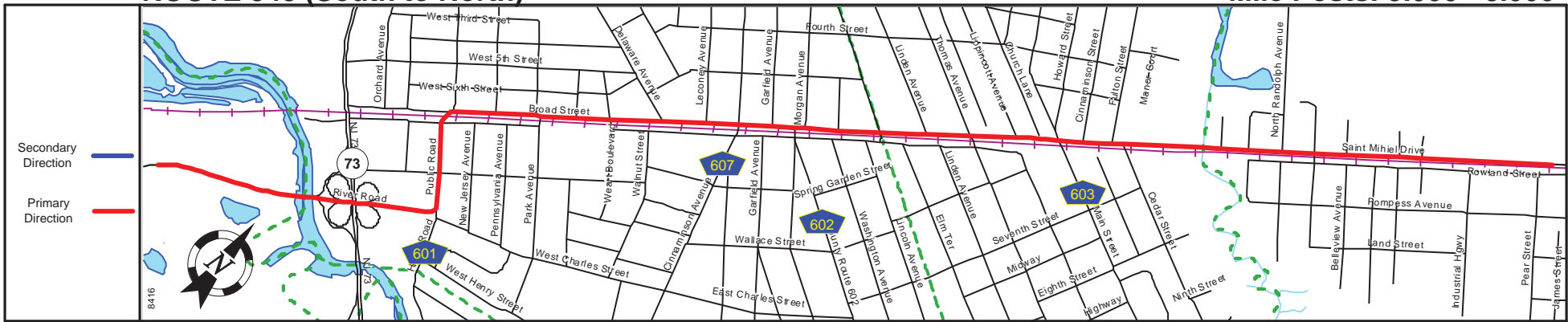
Street Name	River Road									
Jurisdiction	County									
Functional Class	Urban Minor Arterial									
Federal Aid - NHS Sy	NHS									
Control Section										
Speed Limit	40			35			45			
Number of Lanes	2			2			2			
Med. Type	None									
Med. Width	0									
Pavement	40		30		36		30		36	24
Shoulder	0		10		8		0			10
Traffic Volume	8,098 (2013)			7,292 (2011)			N/A			
Traffic Sta. ID	130430			7-4405			N/A			
Structure No.	N/A			N/A			N/A			
Enlarged Views										

SRI = 0000543\_\_

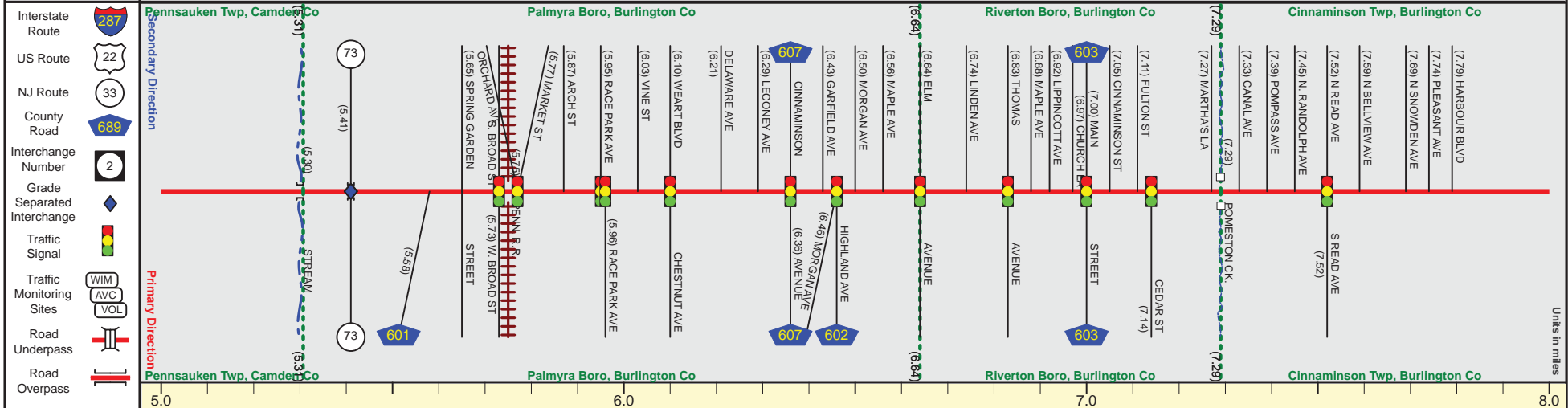
Date last inventoried: August 2006

# ROUTE 543 (South to North)

Mile Posts: 5.000 - 8.000



Pavement	
Shoulder	
Number of Lanes	
Speed Limit	
Street Name	



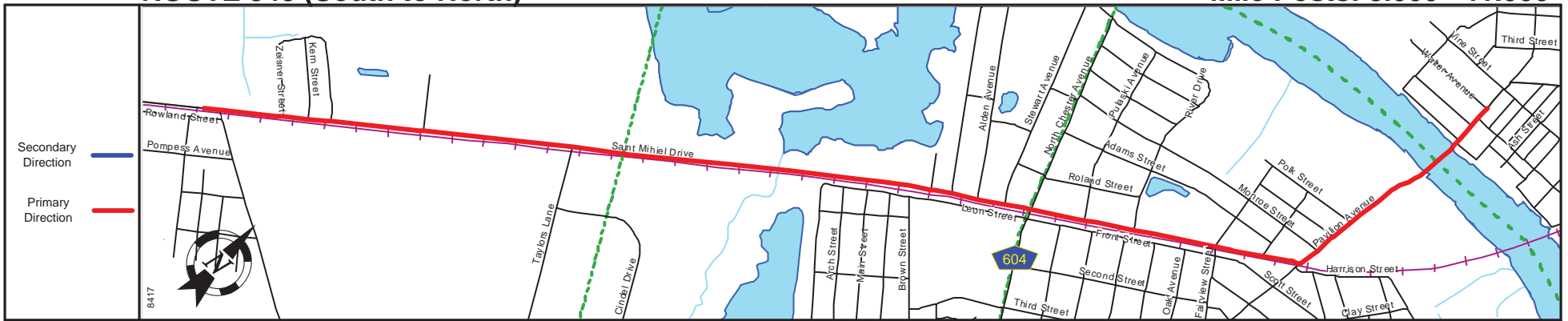
Street Name	River Road		Public Road		Broad Street		Saint Mihiel Drive	
Jurisdiction	Camden Co				Burlington Co			
Functional Class	Urban Minor Arterial				Urban Principal Arterial			
Federal Aid - NHS Sy	NHS				NHS			
Control Section								
Speed Limit	45		35		30		35	
Number of Lanes	2	4	4	4	2		4	4
Med. Type					None			
Med. Width					0			
Pavement	24	48	24	32	22	32		36
Shoulder	10	0	8	0	12		2	
Traffic Volume	5,500 (2014)				8,974 (2012) 8,872 (2012) 9,101 (2012) 12ms9b 12ms9b 12ms9b			
Traffic Sta. ID	130337				N/A			
Structure No.	N/A 3000004				N/A			
Enlarged Views								

SRI = 0000543

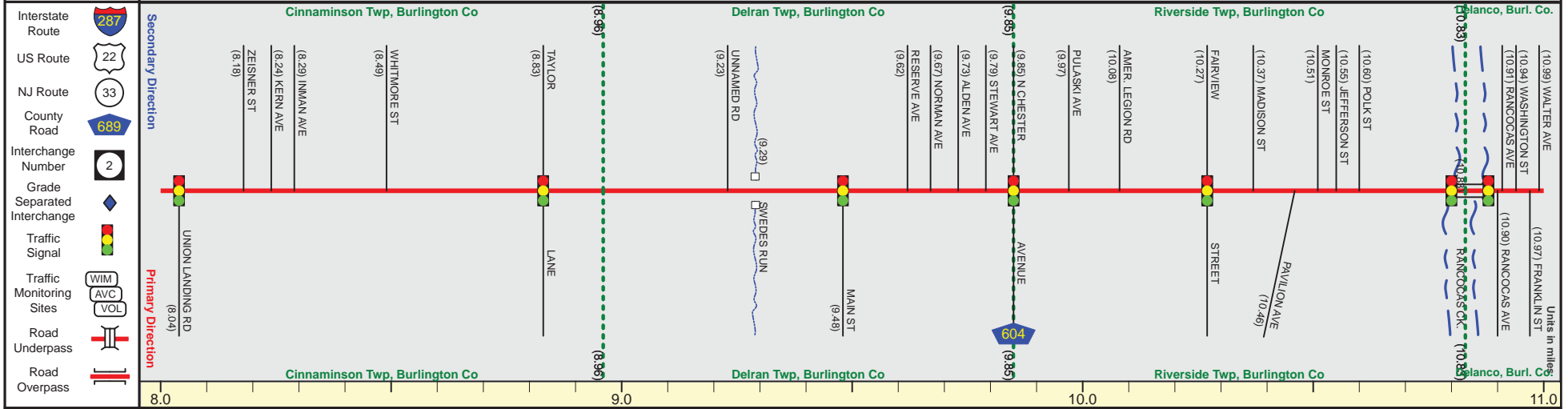
Date last inventoried: August 2006

# ROUTE 543 (South to North)

Mile Posts: 8.000 - 11.000



Pavement	
Shoulder	
Number of Lanes	
Speed Limit	
Street Name	



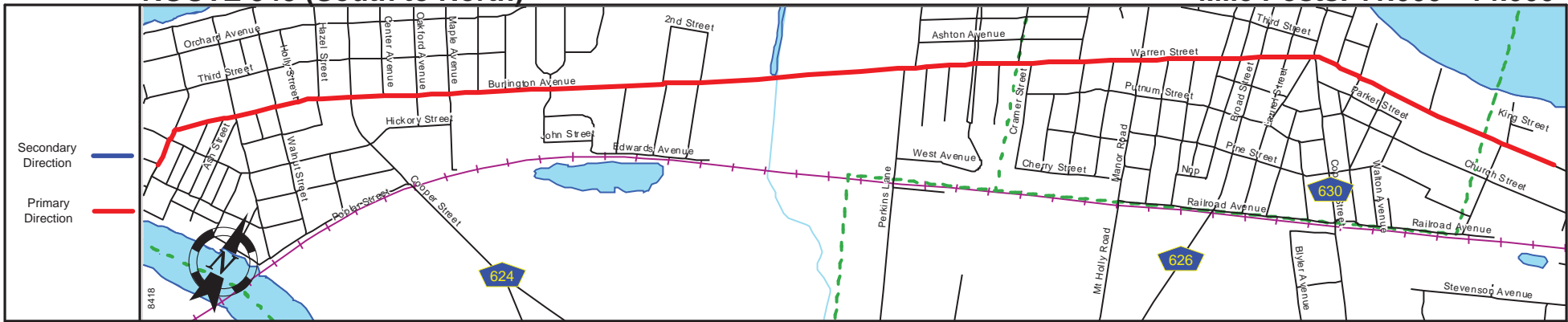
Street Name	Saint Mihiel Drive		Cafayette Avenue		Pavilion Avenue		Burlington Avenue	
Jurisdiction	County							
Functional Class	Urban Principal Arterial							
Federal Aid - NHS Sy	NHS							
Control Section								
Speed Limit	45				30		25	
Number of Lanes	4				3		2	
Med. Type	None							
Med. Width	0							
Pavement	36	46				24	30	24
Shoulder	2				1		10	2 + 8
Traffic Volume	9,300 (2012)							
Traffic Sta. ID	5-4,446							
Structure No.	N/A							
Enlarged Views								

SRI = 0000543\_\_

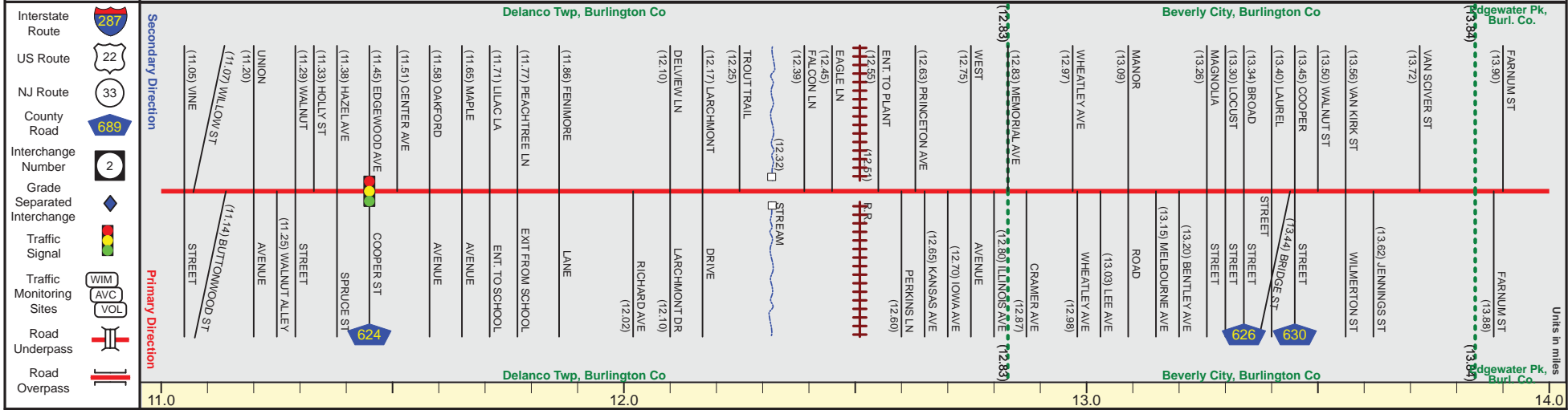
Date last inventoried: August 2006

# ROUTE 543 (South to North)

Mile Posts: 11.000 - 14.000



Pavement	
Shoulder	
Number of Lanes	
Speed Limit	
Street Name	



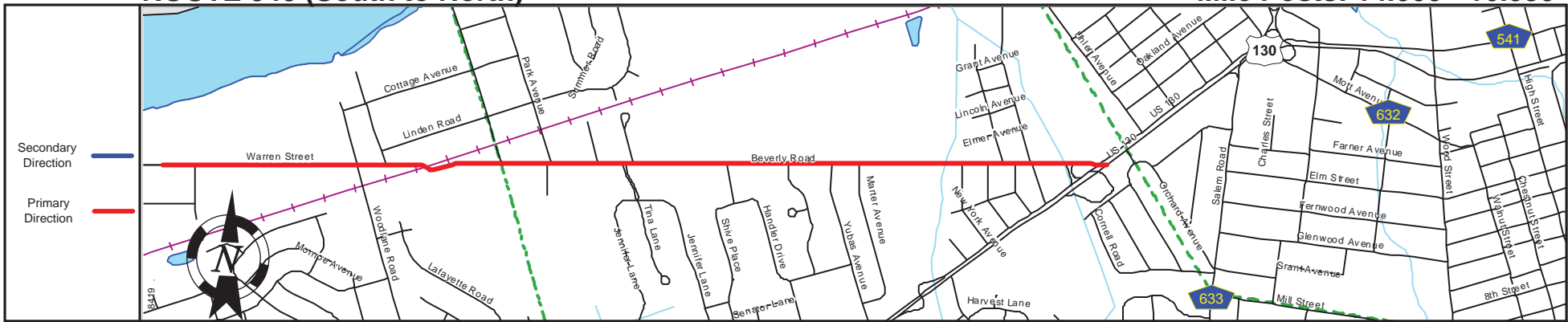
Street Name	Burlington Avenue					Warren Street			
Jurisdiction	Burlington Co					Burlington Co			
Functional Class	Urban Principal Arterial					Urban Principal Arterial			
Federal Aid - NHS Sy	NHS					NHS			
Control Section									
Speed Limit	25		35		40		30		35
Number of Lanes					2				
Med. Type					None				
Med. Width					0				
Pavement	24					26			
Shoulder	8		4		36		6		8
Traffic Volume	4,876 (2012)					4,831 (2012)			
Traffic Sta. ID	12ms9c					12ms9c			
Structure No.	N/A					N/A			
Enlarged Views									

SRI = 0000543

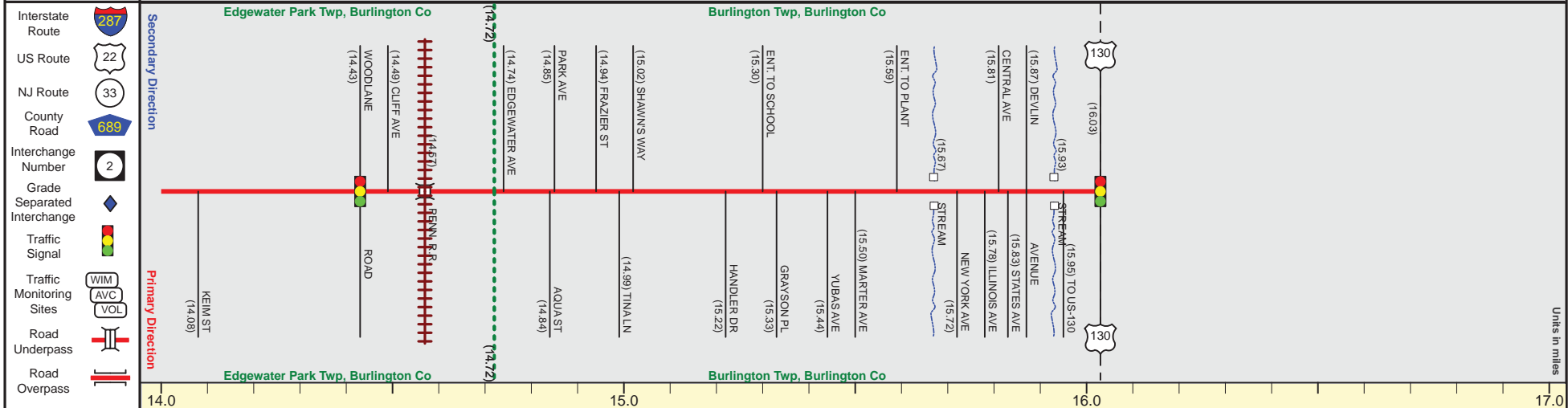
Date last inventoried: August 2006

# ROUTE 543 (South to North)

Mile Posts: 14.000 - 16.030



Pavement	
Shoulder	
Number of Lanes	
Speed Limit	
Street Name	



Street Name	Warren Street	Beverly Road	
Jurisdiction	County		
Functional Class	Urban Principal Arterial		
Federal Aid - NHS Sy	NHS		
Control Section			
Speed Limit	35	40	
Number of Lanes		2	
Med. Type		None	
Med. Width		0	
Pavement		26	38
Shoulder		2	0
Traffic Volume	5,563 (2010)		
Traffic Sta. ID	p90312		
Structure No.	N/A	N/A	N/A
Enlarged Views			

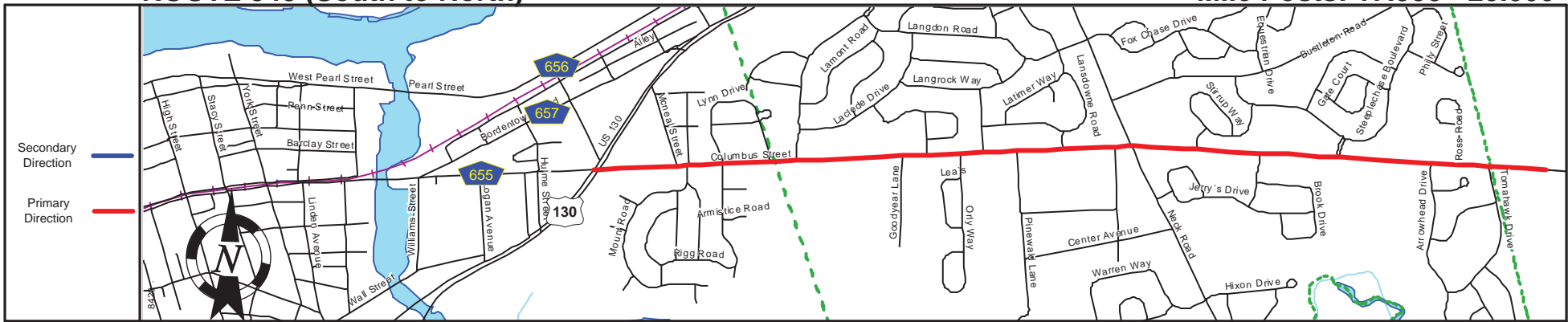
MP 16.03 = Begin Connc. With US 130 MP 45 19  
 MP 16.03-17.95 See US 130 MP 45 19-47 14

SRI = 0000543\_\_

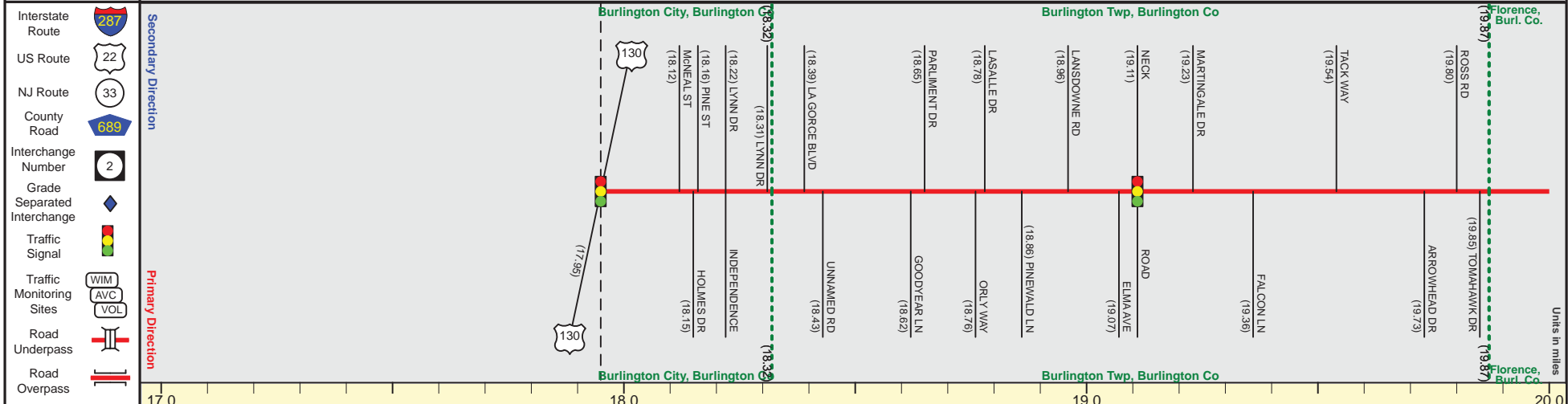
Date last inventoried: August 2006

# ROUTE 543 (South to North)

Mile Posts: 17.950 - 20.000



Pavement	
Shoulder	
Number of Lanes	
Speed Limit	
Street Name	



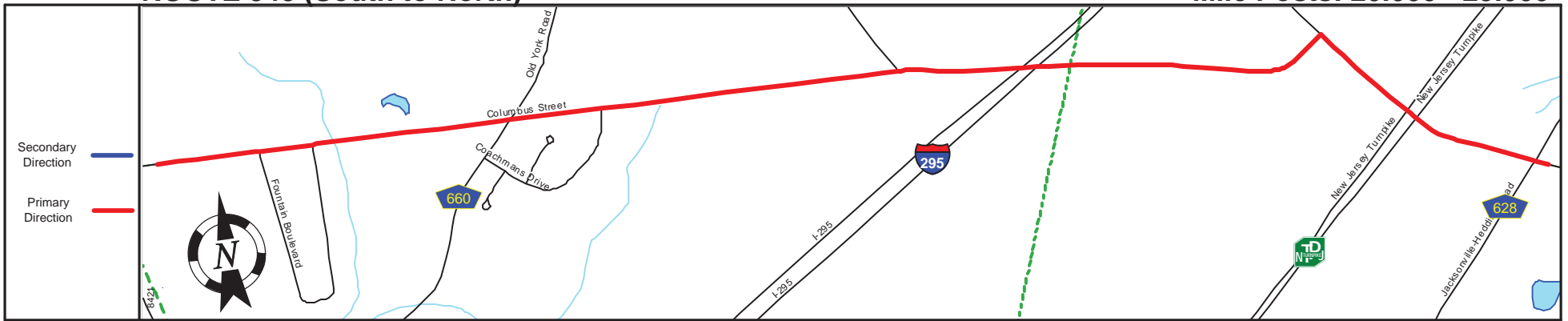
Street Name	Columbus Street
Jurisdiction	County
Functional Class	Urban Minor Arterial + Urban Major Collector
Federal Aid - NHS Sy	STP
Control Section	
Speed Limit	35 + 40 + 45
Number of Lanes	2
Med. Type	None
Med. Width	0
Pavement	24
Shoulder	2 + 4 + 10 + 3 + 10 + 12 + 4
Traffic Volume	6,523 (2013)
Traffic Sta. ID	09Q311
Structure No.	N/A
Enlarged Views	

SRI = 0000543\_\_

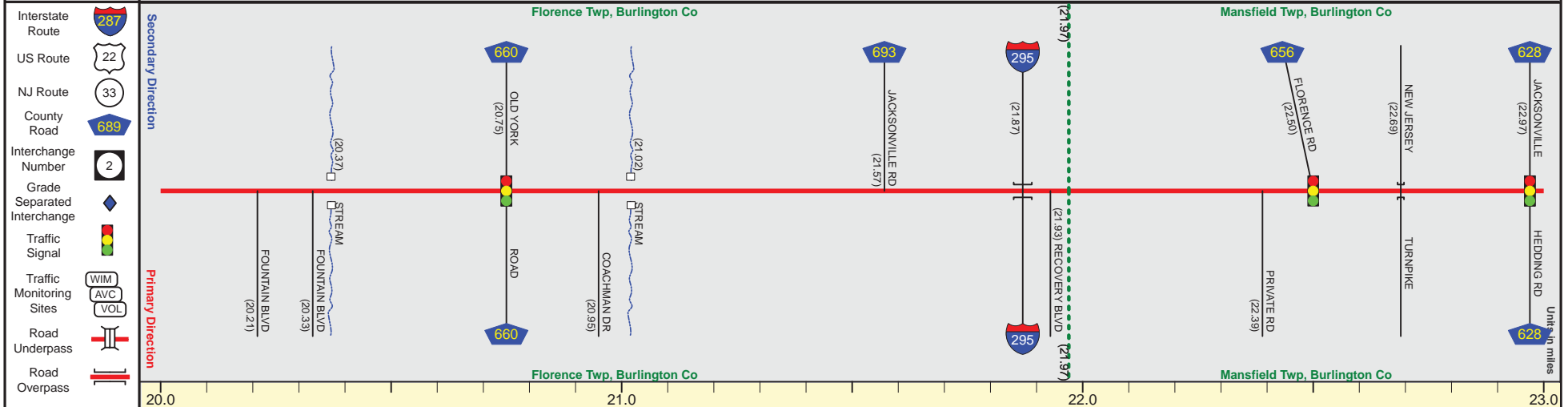
Date last inventoried: August 2006

# ROUTE 543 (South to North)

Mile Posts: 20.000 - 23.000



Pavement	
Shoulder	
Number of Lanes	
Speed Limit	
Street Name	



Street Name	Columbus Street												
Jurisdiction	County												
Functional Class	Urban Major Collector												
Federal Aid - NHS Sy	STP												
Control Section													
Speed Limit	45												
Number of Lanes	2												
Med. Type	None												
Med. Width	0												
Pavement					24					32		24	
Shoulder	4	10	1			3		8		0	12	4	12
Traffic Volume	3,366 (2012)												
Traffic Sta. ID	120327												
Structure No.	N/A												
Enlarged Views	N/A												

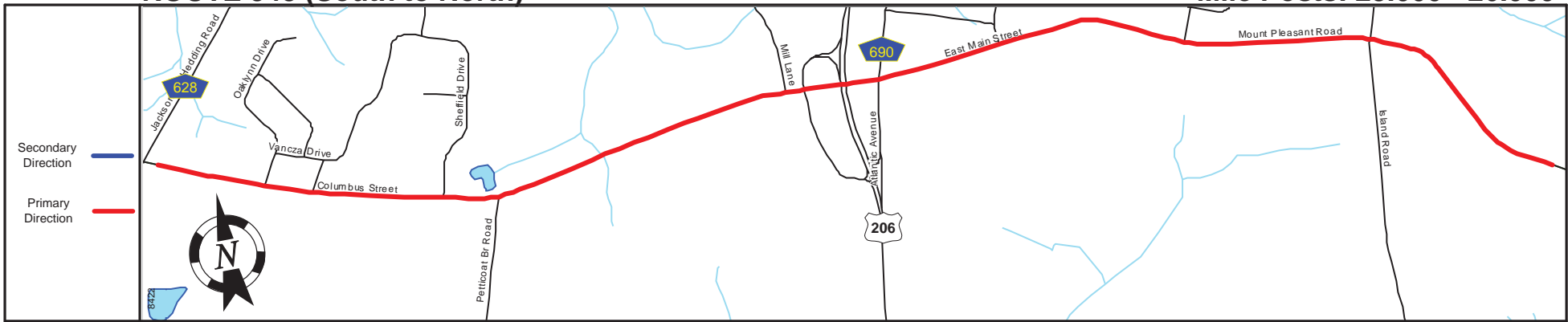
SRI = 0000543\_\_

Date last inventoried: August 2006

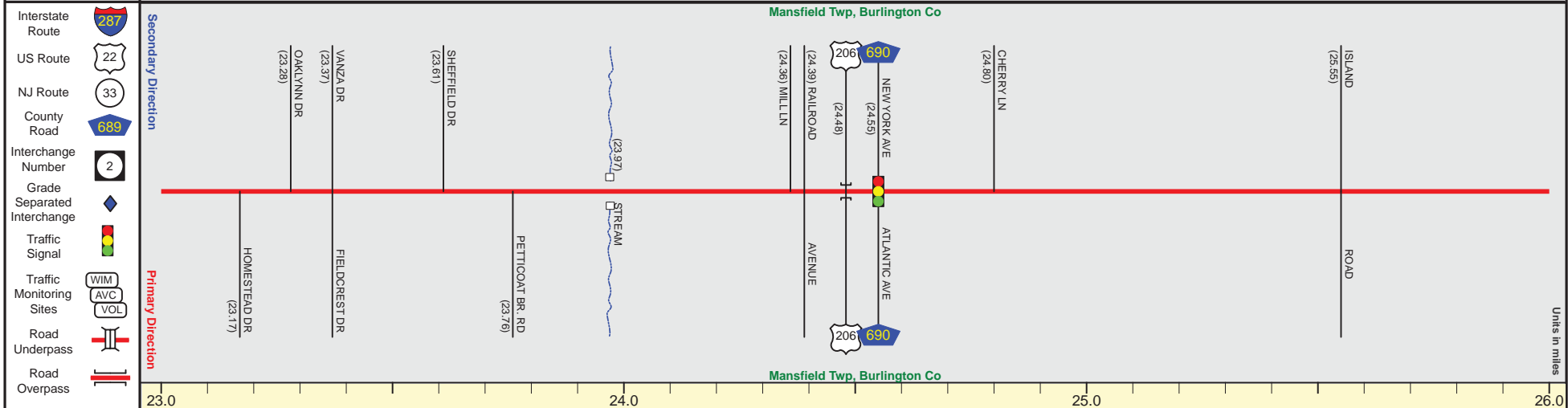


# ROUTE 543 (South to North)

Mile Posts: 23.000 - 26.000



Pavement	
Shoulder	
Number of Lanes	
Speed Limit	
Street Name	



Street Name	Columbus Street		West Main Street	East Main Street	Mount Pleasant Road	
Jurisdiction			West Main Street County			
Functional Class	Urban Major Collector					
Federal Aid - NHS Sy	STP					
Control Section						
Speed Limit	45		25		45	
Number of Lanes			2			
Med. Type	None					
Med. Width	0					
Pavement	24			32	24	
Shoulder	12	8	6	8	0	1
Traffic Volume	11,228 (2013)		8,873 (2013) 8,416 (2013)		4,772 (2011)	
Traffic Sta. ID	130338		12ms9d 12ms9d		7-5404	
Structure No.	N/A			0324163		
Enlarged Views						

SRI = 0000543\_\_

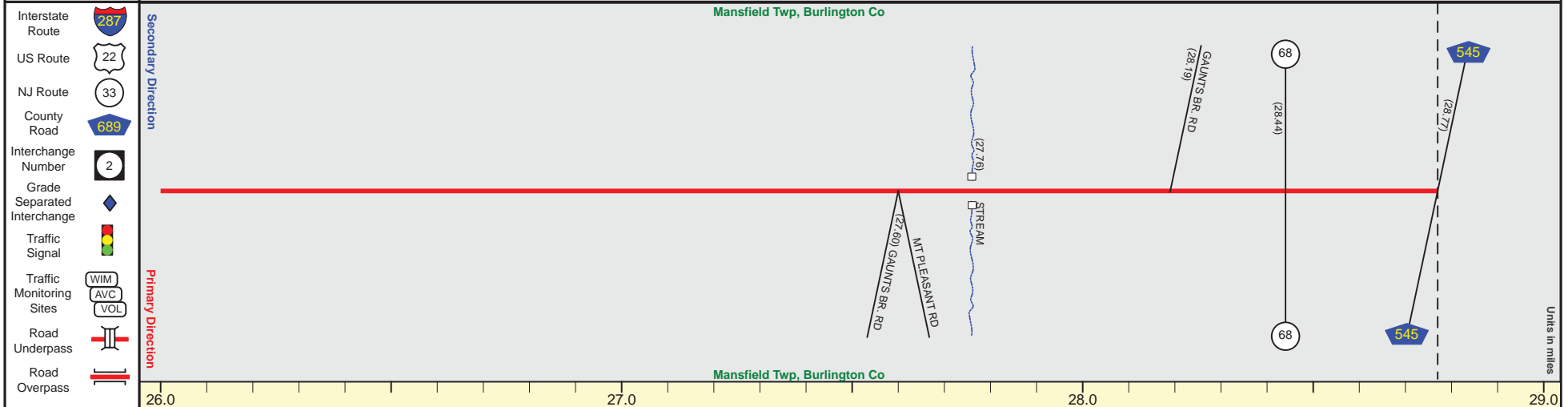
Date last inventoried: August 2006

# ROUTE 543 (South to North)

Mile Posts: 26.000 - 28.770



Pavement	
Shoulder	
Number of Lanes	
Speed Limit	
Street Name	



Street Name	Mount Pleasant Road	Gaunt's Bridge Road	School House Road	
Jurisdiction	County			
Functional Class	Urban Major Collector			
Federal Aid - NHS Sy	STP			
Control Section				
Speed Limit	45		30	
Number of Lanes	2			
Med. Type	None			
Med. Width	0			
Pavement	24		22	
Shoulder	1	5	0	2
Traffic Volume				512 (2011)
Traffic Sta. ID				5-5413
Structure No.	N/A			
Enlarged Views				

SRI = 0000543\_\_

Date last inventoried: August 2006