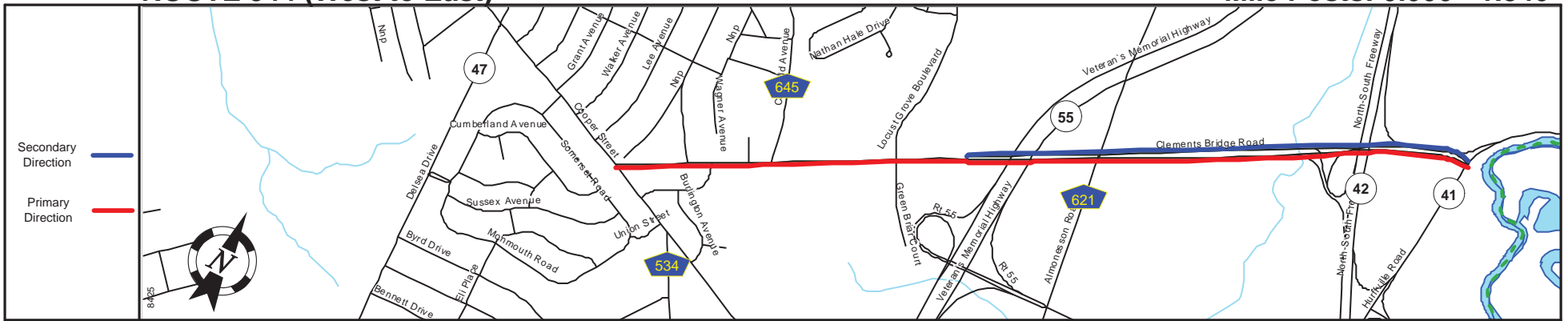
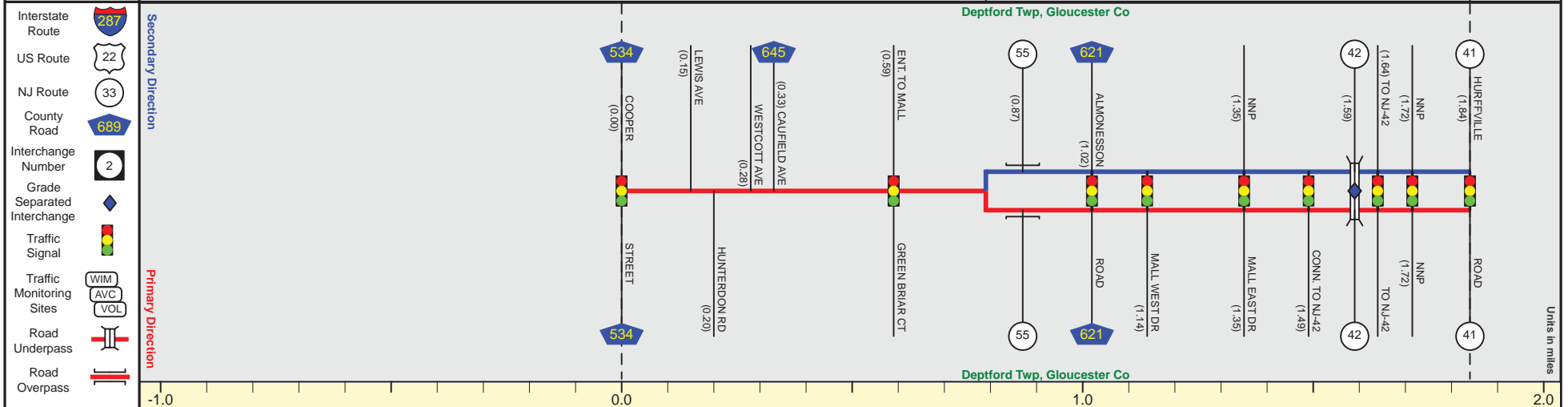


ROUTE 544 (West to East)

Mile Posts: 0.000 - 1.840



| | | | | |
|-----------------|--|----------------------|----|----|
| Pavement | | 26 | 0 | 24 |
| Shoulder | | | | |
| Number of Lanes | | | 2 | |
| Speed Limit | | | 35 | |
| Street Name | | Clements Bridge Road | | |



| | | | | |
|----------------------|--|--------------------------|---------|---------------|
| Street Name | | Clements Bridge Road | | |
| Jurisdiction | | County | | |
| Functional Class | | Urban Principal Arterial | | |
| Federal Aid - NHS Sy | | NHS | | |
| Control Section | | Begin Rt. 544 MP=0.00 | | |
| Speed Limit | | 25 | 35 | |
| Number of Lanes | | | 2 | 3 |
| Med. Type | | None | | Curbed |
| Med. Width | | 0 | | VAR |
| Pavement | | | 26 | 36 |
| Shoulder | | 10 | | 0 |
| Traffic Volume | | 18,656 (2014) | | 28,411 (2010) |
| Traffic Sta. ID | | 7-5-267 | | 090810 |
| Structure No. | | | 0832151 | 0804150,151 |
| Enlarged Views | | | | |

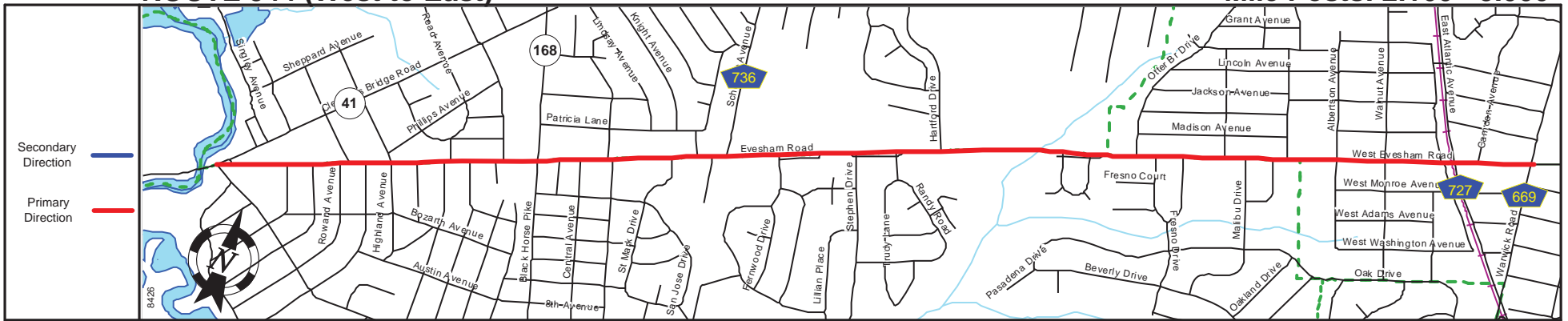
MP 1.84 = Begin Conc. With NJ 41 MP 3.86
 MP 1.84-2.16 See NJ 41 MP 3.86-4.17

SRI = 0000544__

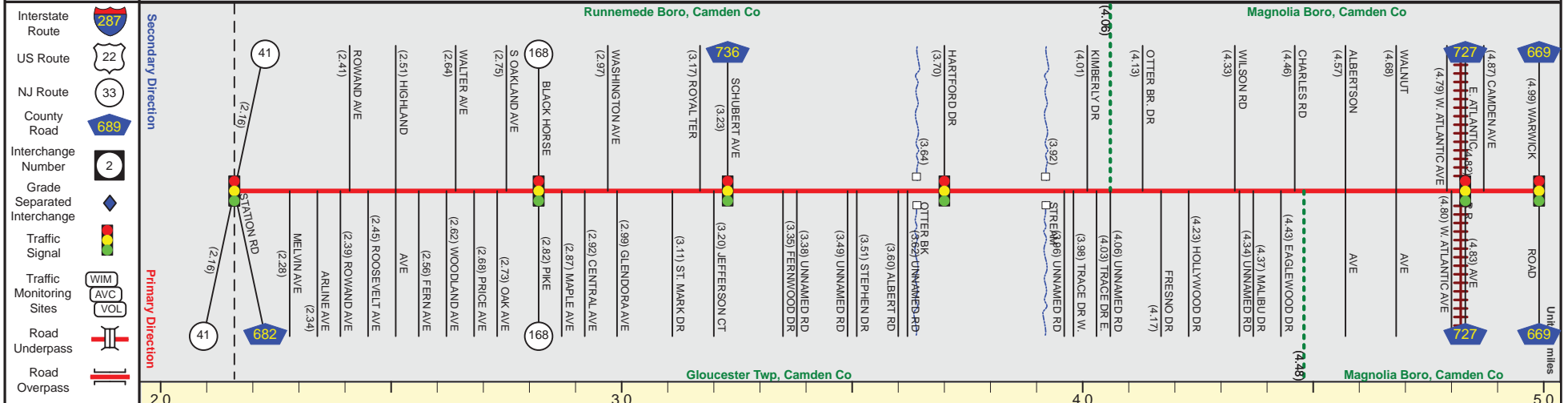
Date last inventoried: June 2012

ROUTE 544 (West to East)

Mile Posts: 2.160 - 5.000



| | |
|-----------------|--|
| Pavement | |
| Shoulder | |
| Number of Lanes | |
| Speed Limit | |
| Street Name | |



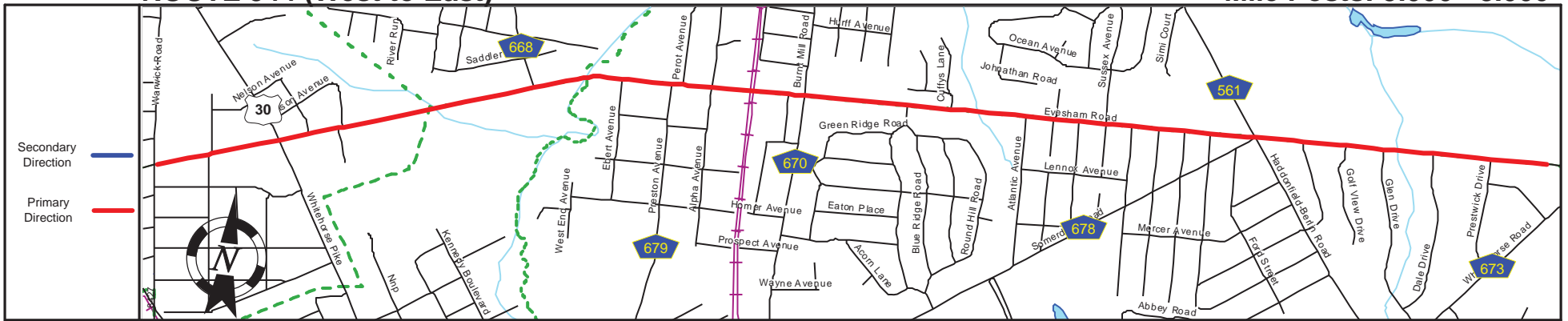
| | | | | |
|----------------------|--------------------------|----|-------------------|--------------|
| Street Name | Evesham Road | | West Evesham Road | Evesham Road |
| Jurisdiction | County | | | |
| Functional Class | Urban Principal Arterial | | | |
| Federal Aid - NHS Sy | NHS | | | |
| Control Section | | | | |
| Speed Limit | 25 | | 35 | |
| Number of Lanes | | | 2 | |
| Med. Type | None | | | |
| Med. Width | 0 | | | |
| Pavement | 38 | 40 | 36 | 48 |
| Shoulder | 0 | | | |
| Traffic Volume | | | | |
| Traffic Sta. ID | | | | |
| Structure No. | N/A | | N/A | |
| Enlarged Views | | | | |

SRI = 0000544

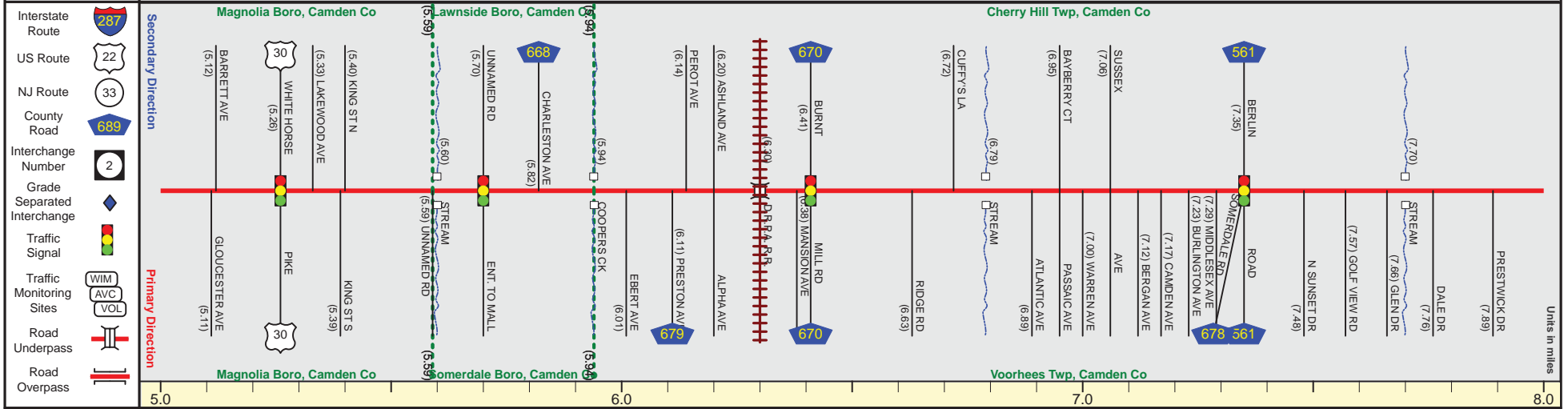
Date last inventoried: June 2012

ROUTE 544 (West to East)

Mile Posts: 5.000 - 8.000



| | |
|-----------------|--|
| Pavement | |
| Shoulder | |
| Number of Lanes | |
| Speed Limit | |
| Street Name | |



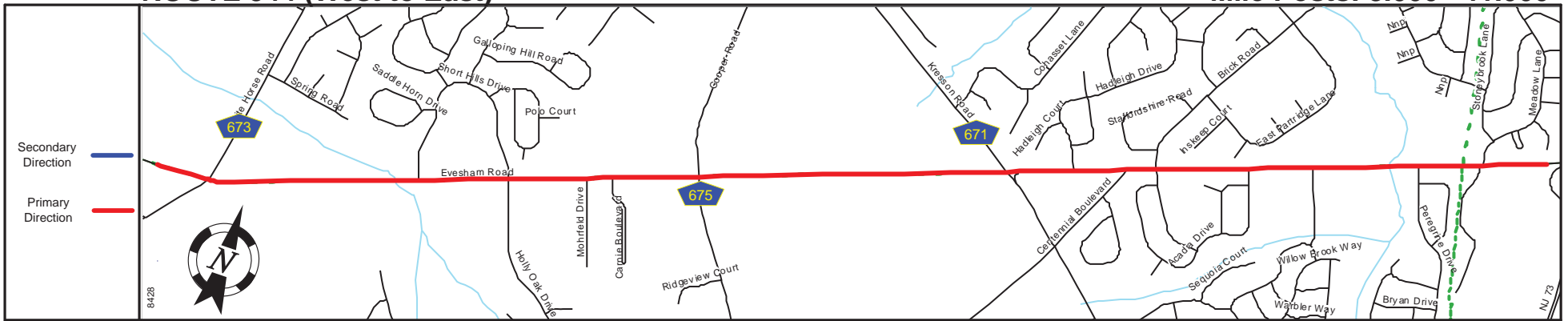
| | | | | | | | | | | |
|----------------------|--------------------------|----|---|-----|---|-----|---|----|-----|----|
| Street Name | Evesham Road | | | | | | | | | |
| Jurisdiction | County | | | | | | | | | |
| Functional Class | Urban Principal Arterial | | | | | | | | | |
| Federal Aid - NHS Sy | NHS | | | | | | | | | |
| Control Section | | | | | | | | | | |
| Speed Limit | 35 | | | 40 | | 35 | | | 40 | |
| Number of Lanes | | | | 2 | | | | | 4 | |
| Med. Type | None | | | | | | | | | |
| Med. Width | 0 | | | | | | | | | |
| Pavement | 34 | 30 | | | | 24 | | | | 48 |
| Shoulder | 0 | | 6 | | 8 | | 6 | 10 | 6 | 0 |
| Traffic Volume | 16,303, (2013) | | | | | | | | | |
| Traffic Sta. ID | 7n5b705 | | | | | | | | | |
| Structure No. | N/A | | | N/A | | N/A | | | N/A | |
| Enlarged Views | | | | | | | | | | |

SRI = 0000544__

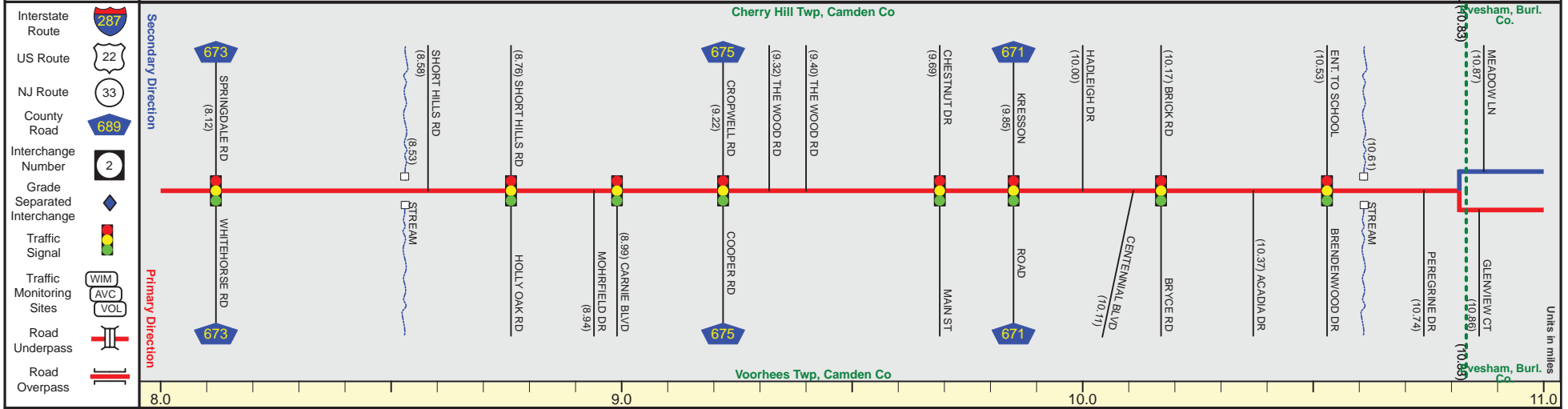
Date last inventoried: June 2012

ROUTE 544 (West to East)

Mile Posts: 8.000 - 11.000



| | |
|-----------------|--------------|
| Pavement | 22 |
| Shoulder | 10 |
| Number of Lanes | 2 |
| Speed Limit | 40 |
| Street Name | Evesham Road |



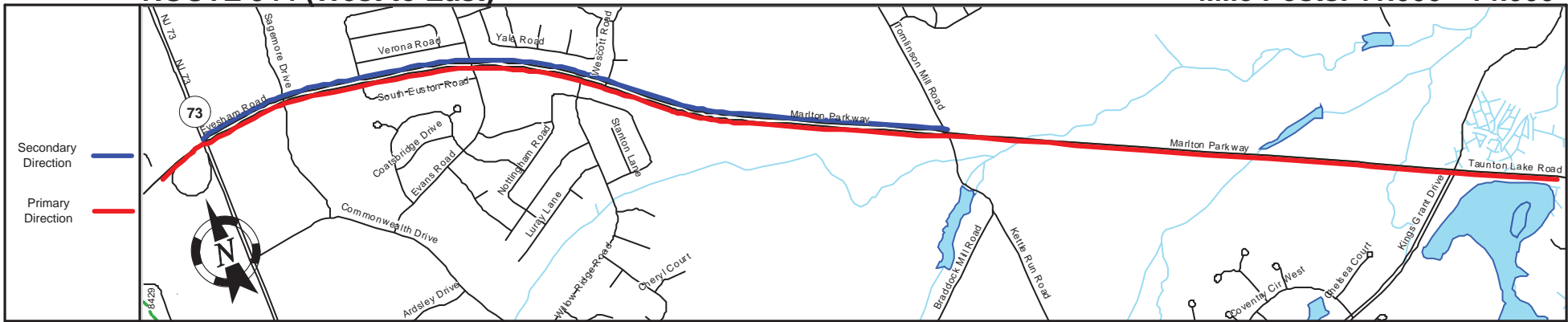
| | | |
|----------------------|--------------------------|---------------------|
| Street Name | Evesham Road | |
| Jurisdiction | County | Municipal |
| Functional Class | Urban Principal Arterial | |
| Federal Aid - NHS Sy | NHS | |
| Control Section | | |
| Speed Limit | 40 | |
| Number of Lanes | 4 | 2 |
| Med. Type | None | Painted/Unprotected |
| Med. Width | 0 | VAR |
| Pavement | 48 | 22 |
| Shoulder | 0 | 10 |
| Traffic Volume | 20,074 (2013) | |
| Traffic Sta. ID | 7n5p702 | |
| Structure No. | N/A | N/A |
| Enlarged Views | | |

SRI = 0000544__

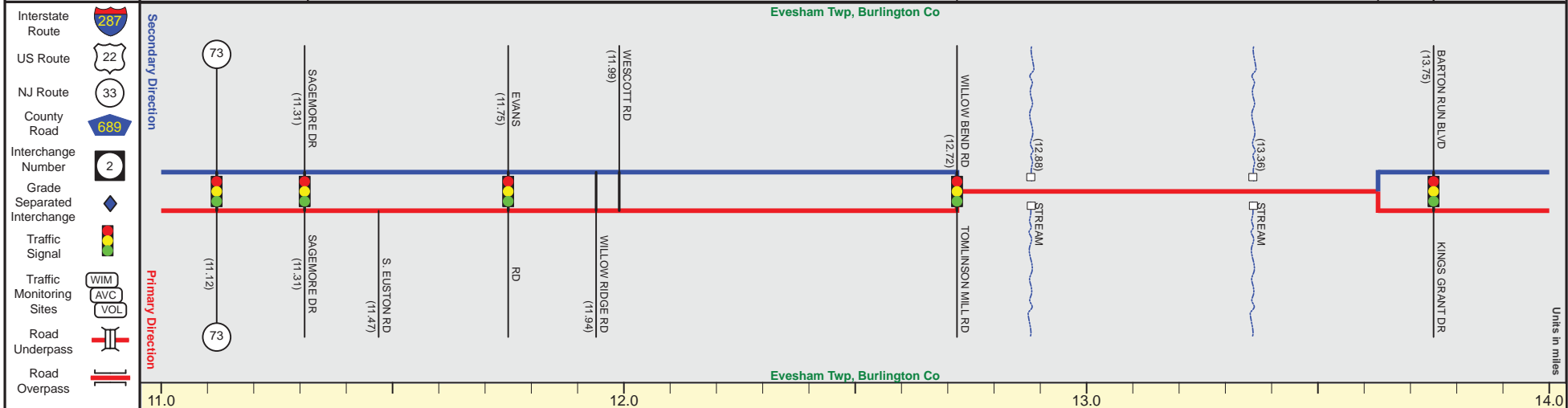
Date last inventoried: June 2012

ROUTE 544 (West to East)

Mile Posts: 11.000 - 14.000



| | | | | |
|-----------------|--------------|----------------|----|-------------------------------------|
| Pavement | 22 | 18 | 16 | 12 |
| Shoulder | 10 | 4 | 6 | 10 |
| Number of Lanes | 2 | | 1 | 1 |
| Speed Limit | 40 | | 45 | 45 |
| Street Name | Evesham Road | Marlon Parkway | | Marlon Parkway Taunton Lake Road |



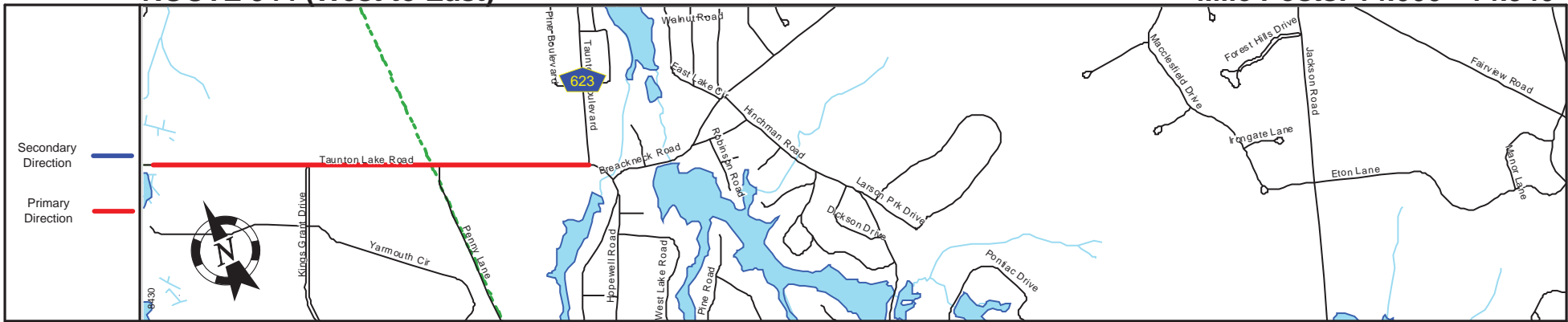
| | | | | |
|----------------------|--------------------------|----------------------|-------------|-------------------|
| Street Name | Evesham Road | Marlon Parkway | | Taunton Lake Road |
| Jurisdiction | Municipal | County | | |
| Functional Class | Urban Principal Arterial | Urban Minor Arterial | | |
| Federal Aid - NHS Sy | NHS | STP | | |
| Control Section | | | | |
| Speed Limit | 40 | | 45 | |
| Number of Lanes | 2 | | 1 | 2 |
| Med. Type | Painted/Unprotected | Curbed | Unprotected | None |
| Med. Width | VAR | | 20 | 0 |
| Pavement | 22 | 16 | 24 | 12 |
| Shoulder | 10 | 4 | 6 | 10 |
| Traffic Volume | | | | |
| Traffic Sta. ID | | | | |
| Structure No. | | | N/A | N/A |
| Enlarged Views | | | | |

SRI = 0000544__

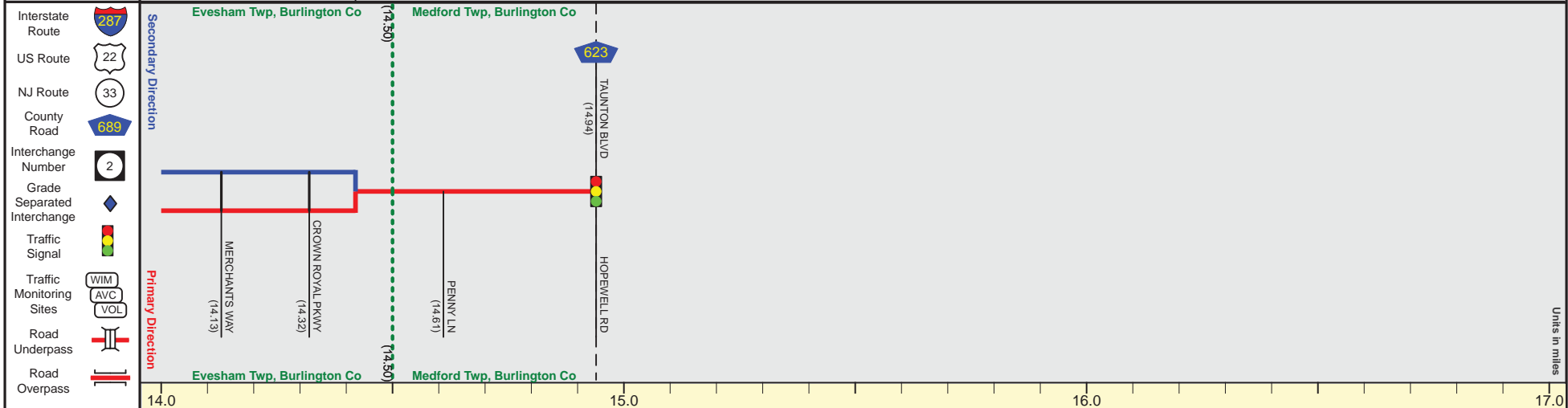
Date last inventoried: June 2012

ROUTE 544 (West to East)

Mile Posts: 14.000 - 14.940



| | |
|-----------------|-------------------|
| Pavement | 12 |
| Shoulder | 10 |
| Number of Lanes | 1 |
| Speed Limit | 45 |
| Street Name | Taunton Lake Road |



| | | |
|----------------------|----------------------|------|
| Street Name | Taunton Lake Road | |
| Jurisdiction | County | |
| Functional Class | Urban Minor Arterial | |
| Federal Aid - NHS Sy | STP | |
| Control Section | | |
| Speed Limit | 45 | |
| Number of Lanes | 1 | 2 |
| Med. Type | Painted/Unprotected | None |
| Med. Width | VAR | 0 |
| Pavement | 12 | 24 |
| Shoulder | 10 | 6 |
| Traffic Volume | | |
| Traffic Sta. ID | | |
| Structure No. | | |
| Enlarged Views | | |

SRI = 0000544__

Date last inventoried: June 2012