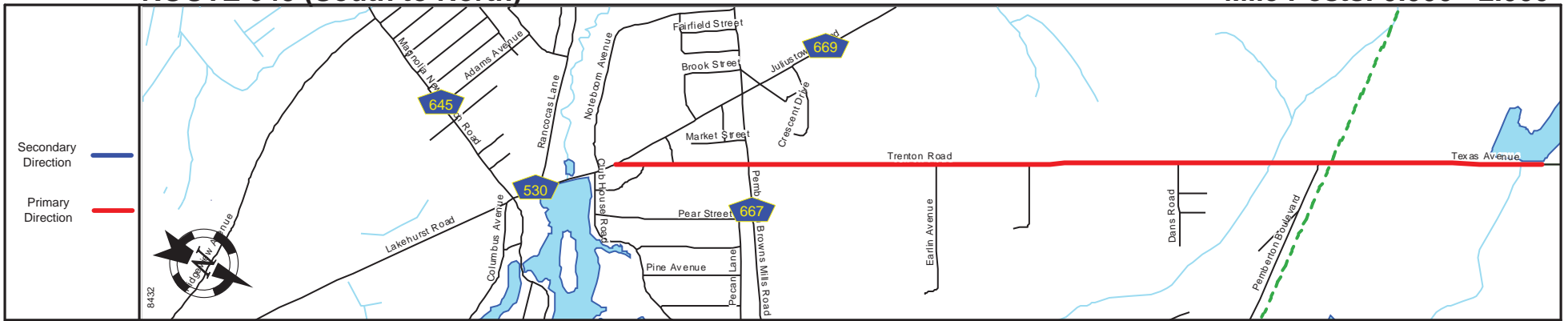
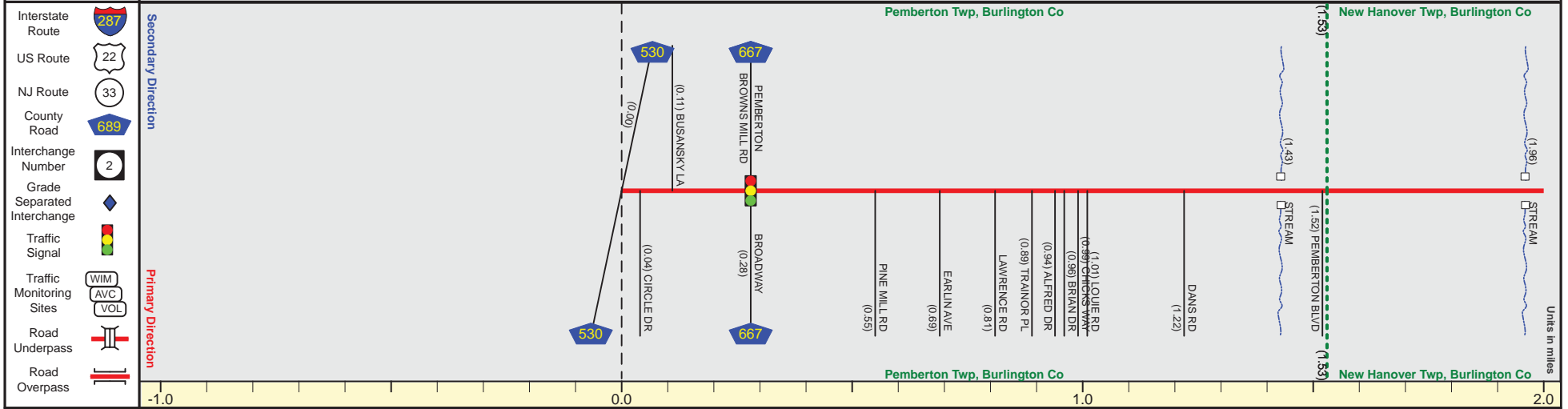


ROUTE 545 (South to North)

Mile Posts: 0.000 - 2.000



| | |
|-----------------|--|
| Pavement | |
| Shoulder | |
| Number of Lanes | |
| Speed Limit | |
| Street Name | |



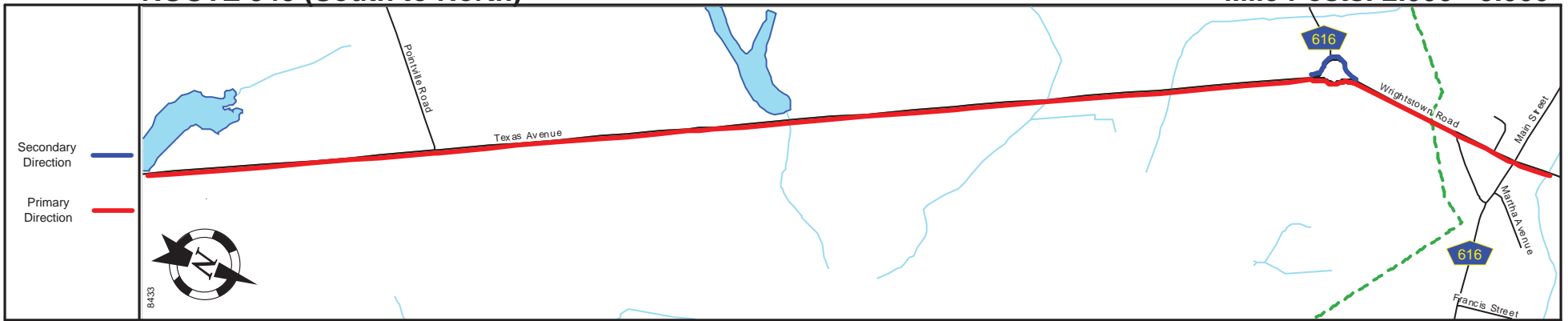
| | | | | | | | | | | | |
|----------------------|--|-----------------------|----|----|----|----|--------------|----|---|--|--|
| Street Name | | Trenton Road | | | | | Texas Avenue | | | | |
| Jurisdiction | | County | | | | | | | | | |
| Functional Class | | Urban Minor Arterial | | | | | | | | | |
| Federal Aid - NHS Sy | | STP | | | | | | | | | |
| Control Section | | Begin Rt. 545 MF=0.00 | | | | | | | | | |
| Speed Limit | | 30 | | 40 | | 35 | | 25 | | | |
| Number of Lanes | | 2 | | | | | | | | | |
| Med. Type | | None | | | | | | | | | |
| Med. Width | | 0 | | | | | | | | | |
| Pavement | | 22 | | 24 | | | | | | | |
| Shoulder | | 6 | 12 | 8 | 16 | 4 | 6 | 4 | 6 | | |
| Traffic Volume | | 7,704 (2013) | | | | | | | | | |
| Traffic Sta. ID | | 130333 | | | | | | | | | |
| Structure No. | | N/A | | | | | | | | | |
| Enlarged Views | | N/A | | | | | | | | | |

SRI = 0000545__

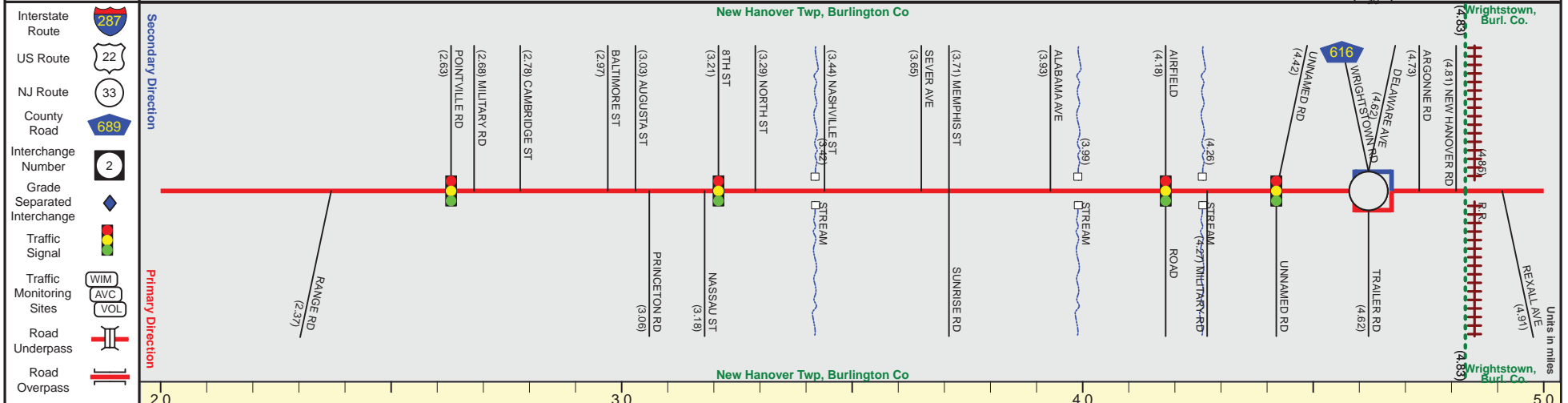
Date last inventoried: August 2006

ROUTE 545 (South to North)

Mile Posts: 2.000 - 5.000



| | |
|-----------------|------------------|
| Pavement | 30 |
| Shoulder | 2 |
| Number of Lanes | 1 |
| Speed Limit | 35 |
| Street Name | Wrightstown Road |



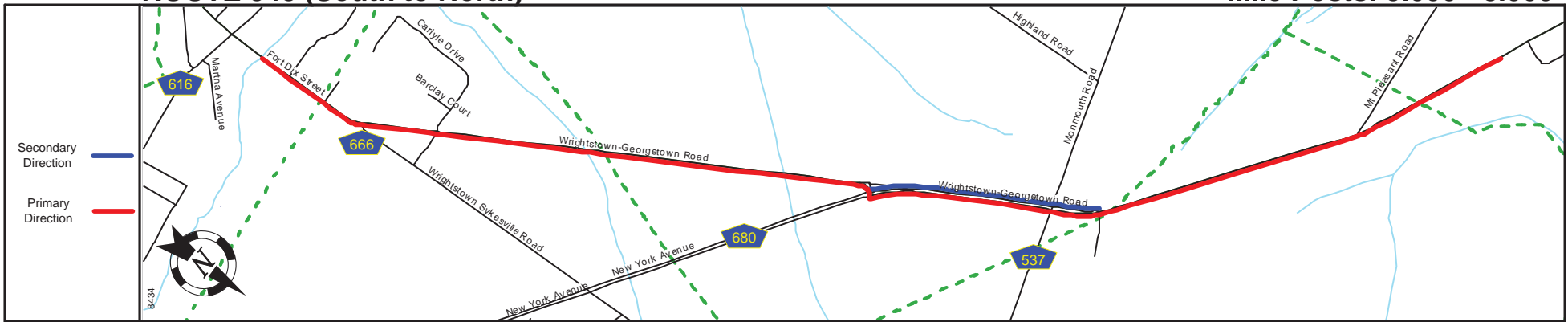
| | | | | | |
|----------------------|----------------------|------|----|------------------|-----------------|
| Street Name | Texas Avenue | | | Wrightstown Road | Fort Dix Street |
| Jurisdiction | County | | | | |
| Functional Class | Urban Minor Arterial | | | | |
| Federal Aid - NHS Sy | STP | | | | |
| Control Section | | | | | |
| Speed Limit | 25 | 45 | 35 | 25 | |
| Number of Lanes | | 2 | | 1 | 2 |
| Med. Type | | None | | Curbet | None |
| Med. Width | | 0 | | VAR | 0 |
| Pavement | 24 | | 30 | 44 | 52 |
| Shoulder | | 6 | | 2 | 0 |
| Traffic Volume | 8,720 (2013) | | | | |
| Traffic Sta. ID | 130335 | | | | |
| Structure No. | N/A | | | | |
| Enlarged Views | | | | | |

SRI = 0000545__

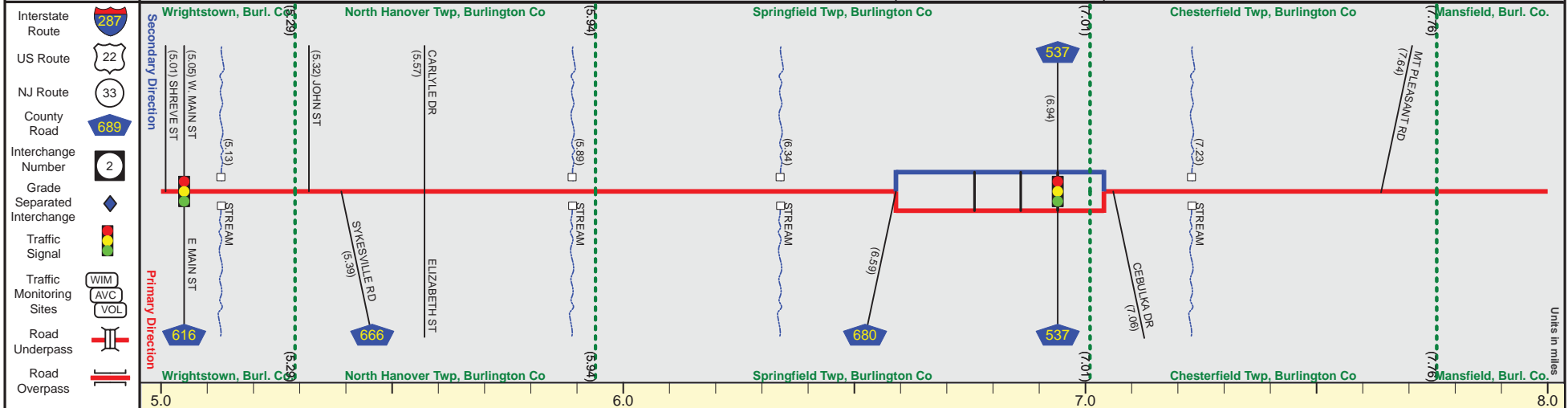
Date last inventoried: August 2006

ROUTE 545 (South to North)

Mile Posts: 5.000 - 8.000



| | |
|-----------------|-----------------------------|
| Pavement | 24 |
| Shoulder | 8 |
| Number of Lanes | 2 + 1 |
| Speed Limit | 50 |
| Street Name | Wrightstown-Georgetown Road |



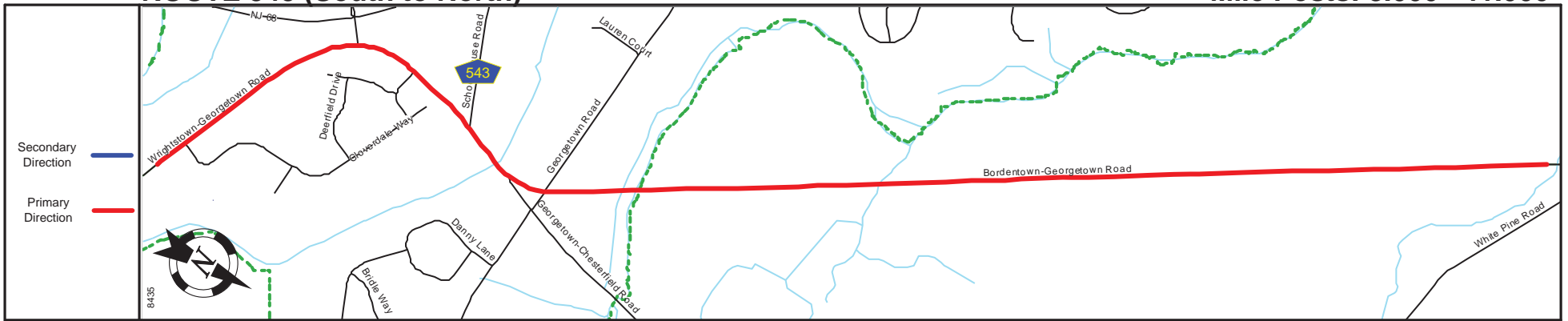
| | | | | | |
|----------------------|----------------------|-----|-----------------------------|-----------------------|--------------|
| Street Name | Fort Dix Street | | Wrightstown-Georgetown Road | | |
| Jurisdiction | County | | | | |
| Functional Class | Urban Minor Arterial | | | Urban Major Collector | |
| Federal Aid - NHS Sy | STP | | | STRAHNET Conn. | STP |
| Control Section | | | | | |
| Speed Limit | 25 | 30 | 45 | 50 | |
| Number of Lanes | 2 | | | 1 | 2 |
| Med. Type | None | | | Curbed | None |
| Med. Width | 0 | | | 8 | 0 |
| Pavement | 36 | | | 24 | |
| Shoulder | 0 | 8 | 6 | 8 | 6 |
| Traffic Volume | 3,697 (2010) | | | 9,460 (2011) | 9,121 (2011) |
| Traffic Sta. ID | 7-4-459 | | | 7-4-401 | 5-4-442 |
| Structure No. | N/A | N/A | N/A | N/A | N/A |
| Enlarged Views | | | | | |

SRI = 0000545

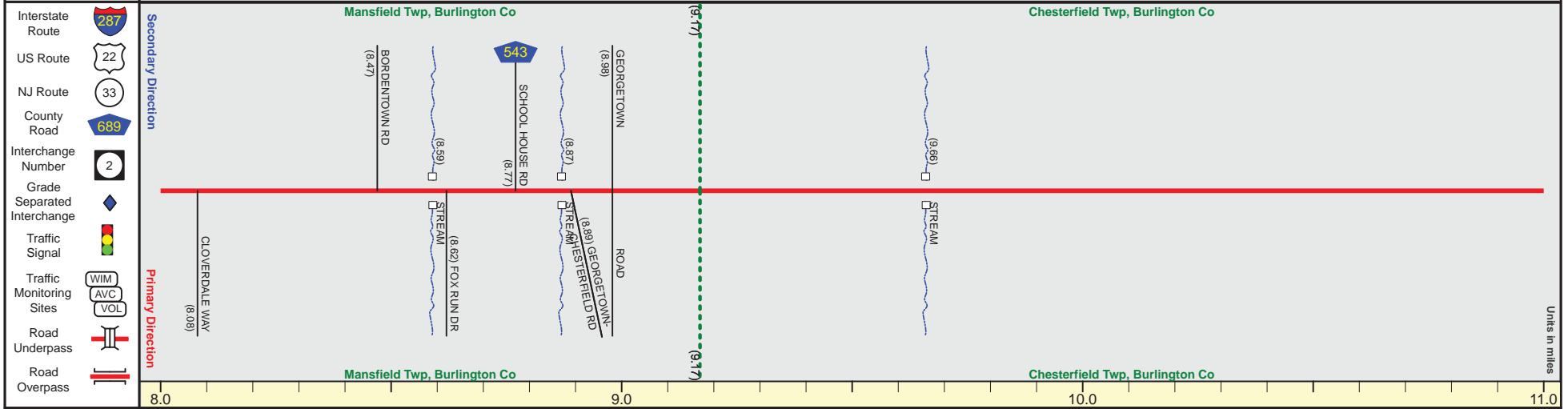
Date last inventoried: August 2006

ROUTE 545 (South to North)

Mile Posts: 8.000 - 11.000



| | |
|-----------------|--|
| Pavement | |
| Shoulder | |
| Number of Lanes | |
| Speed Limit | |
| Street Name | |



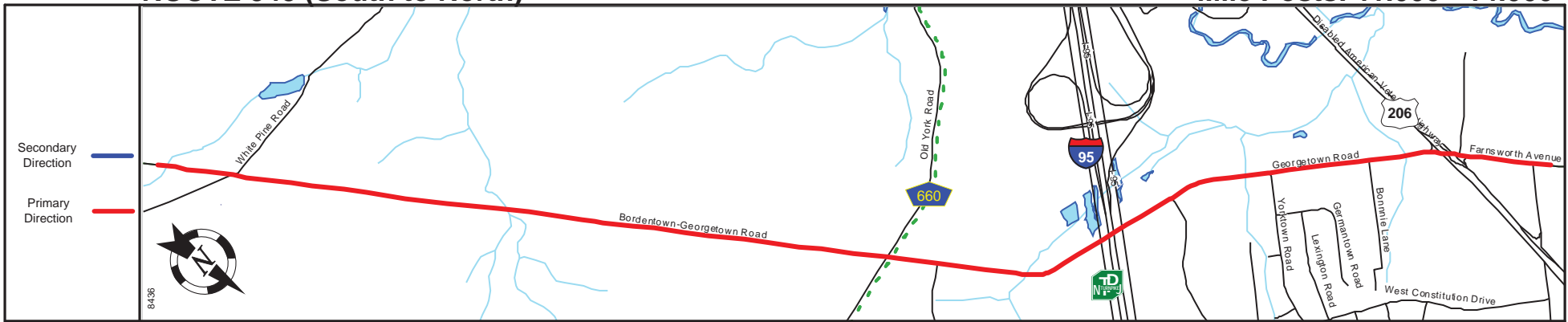
| | | | | | | |
|----------------------|-----------------------------|----|---|-----------------------------|--|--|
| Street Name | Wrightstown-Georgetown Road | | | Bordenstown-Georgetown Road | | |
| Jurisdiction | | | | County | | |
| Functional Class | Urban Major Collector | | | Rural Major Collector | | |
| Federal Aid - NHS Sy | | | | STP | | |
| Control Section | | | | | | |
| Speed Limit | 50 | 40 | | 50 | | |
| Number of Lanes | | | | 2 | | |
| Med. Type | | | | None | | |
| Med. Width | | | | 0 | | |
| Pavement | | | | 24 | | |
| Shoulder | 6 | 10 | 2 | 4 | | |
| Traffic Volume | 9,121 (2011) | | | 4,577 (2012) | | |
| Traffic Sta. ID | 5-4-442 | | | 7-4-649 | | |
| Structure No. | N/A | | | N/A | | |
| Enlarged Views | | | | | | |

SRI = 0000545__

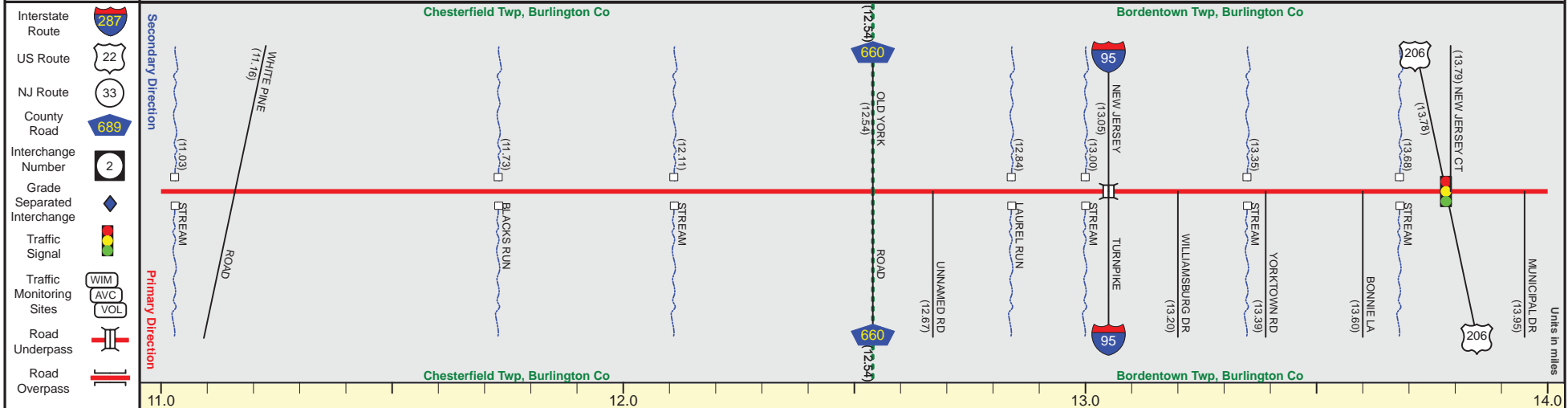
Date last inventoried: August 2006

ROUTE 545 (South to North)

Mile Posts: 11.000 - 14.000



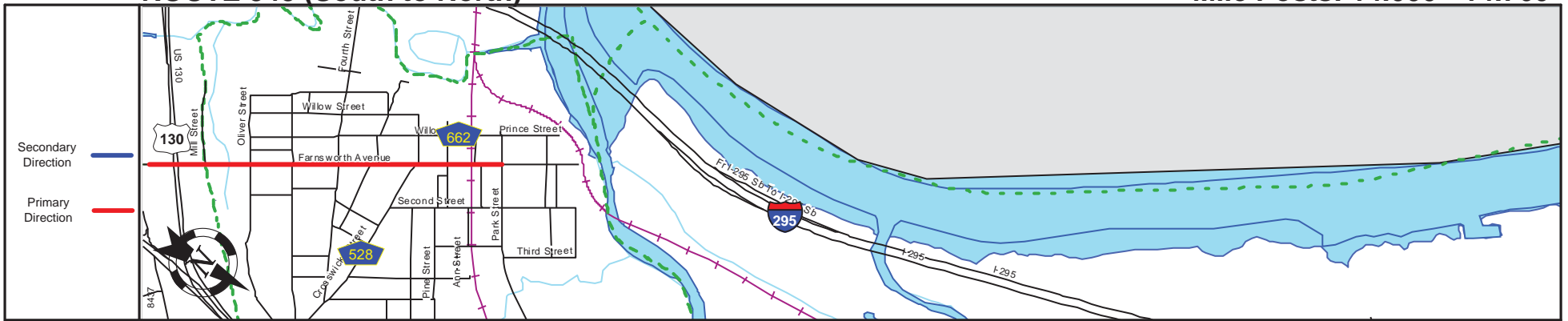
| | |
|-----------------|--|
| Pavement | |
| Shoulder | |
| Number of Lanes | |
| Speed Limit | |
| Street Name | |



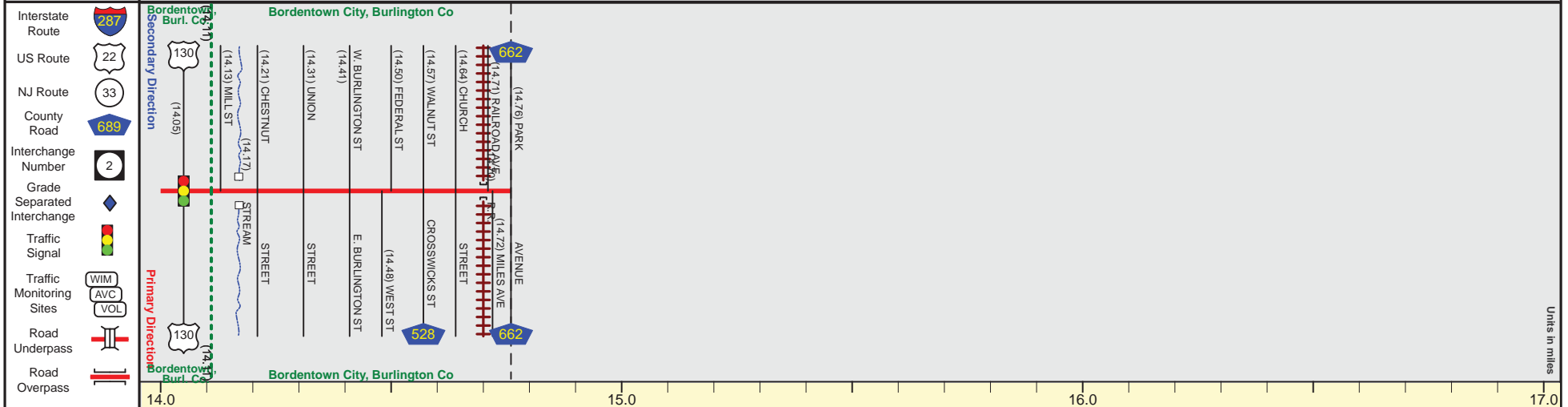
| | | | | | |
|----------------------|----------------------------|-----|-----------------------|-----|-------------------|
| Street Name | Bordentown-Georgetown Road | | Georgetown Road | | Farnsworth Avenue |
| Jurisdiction | County | | | | |
| Functional Class | Rural Major Collector | | Urban Major Collector | | |
| Federal Aid - NHS Sy | STP | | STRAHNET Conn. | | |
| Control Section | | | | | |
| Speed Limit | 50 | | 40 | | 35 |
| Number of Lanes | 2 | | | | |
| Med. Type | None | | | | |
| Med. Width | 0 | | | | |
| Pavement | 24 | | | | |
| Shoulder | 4 | 8 | 4 | 15 | 8 |
| Traffic Volume | | | | | |
| Traffic Sta. ID | | | | | |
| Structure No. | N/A | N/A | N/A | N/A | N/A |
| Enlarged Views | | | | | |

SRI = 0000545__

Date last inventoried: August 2006



| | |
|-----------------|--|
| Pavement | |
| Shoulder | |
| Number of Lanes | |
| Speed Limit | |
| Street Name | |



| | | |
|-----------------------|-----------------------|-----------|
| Street Name | Farnsworth Avenue | |
| Jurisdiction | County | Municipal |
| Functional Class | Urban Major Collector | |
| Federal Aid - NHS Sys | RAHNE Conn. | STP |
| Control Section | End Rt. 545 MP=14.76 | |
| Speed Limit | 35 | 25 |
| Number of Lanes | 2 | |
| Med. Type | None | |
| Med. Width | 0 | |
| Pavement | 24 | 36 |
| Shoulder | 8 | 0 |
| Traffic Volume | 3,967 (2012) | |
| Traffic Sta. ID | 5-4-445 | |
| Structure No. | N/A | N/A |
| Enlarged Views | | |