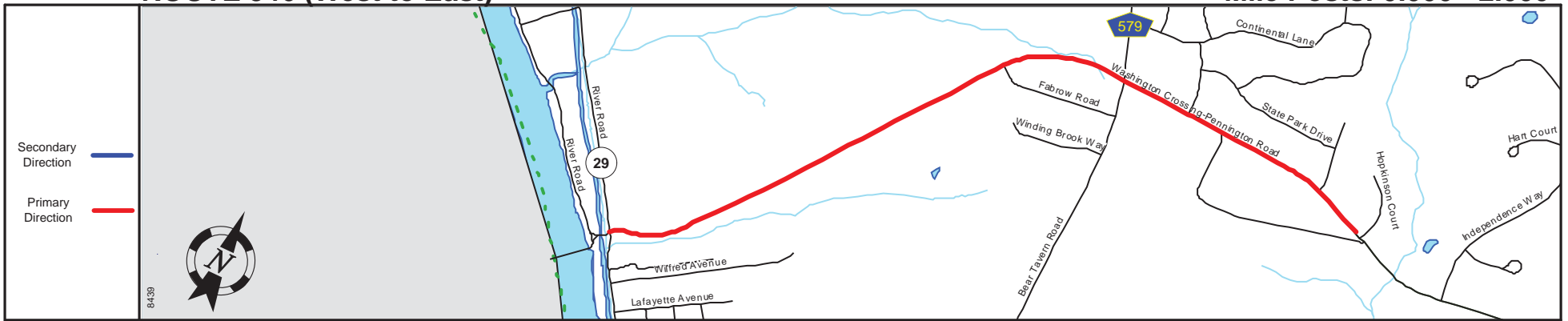
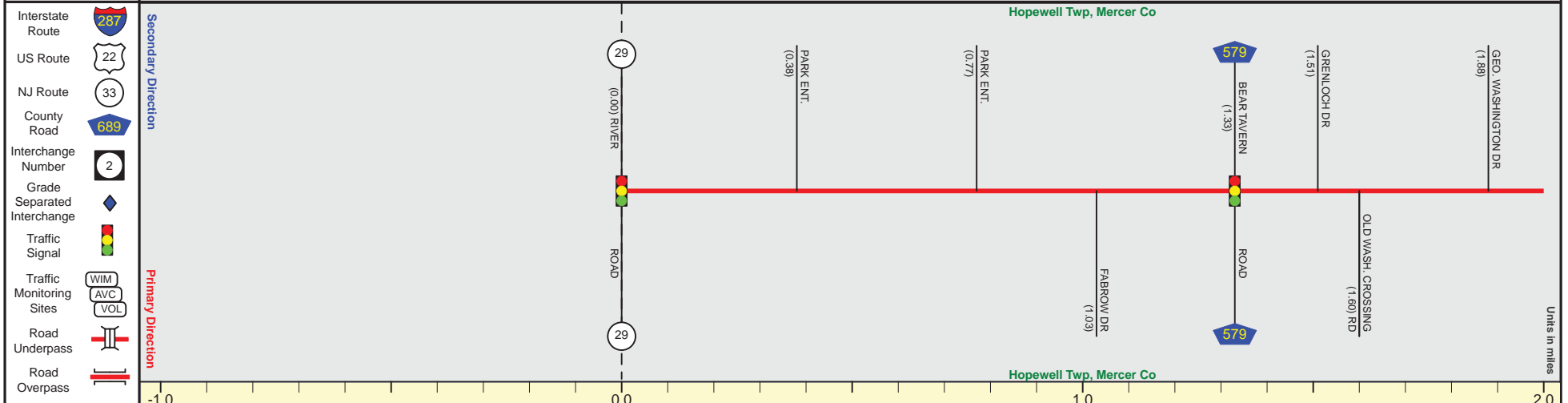


ROUTE 546 (West to East)

Mile Posts: 0.000 - 2.000



Pavement	
Shoulder	
Number of Lanes	
Speed Limit	
Street Name	



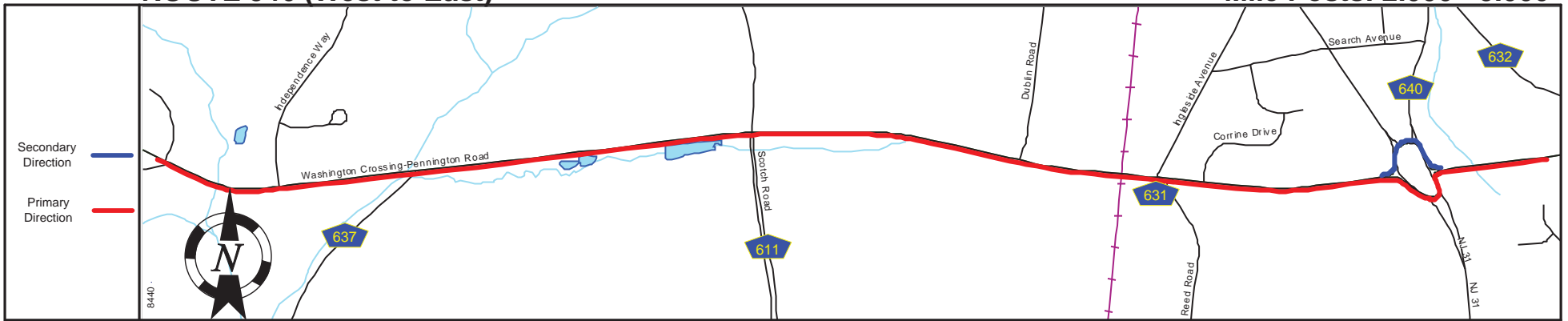
Street Name	Washington Crossing-Pennington Road
Jurisdiction	County
Functional Class	Urban Minor Arterial
Federal Aid - NHS Sy	STP
Control Section	
Speed Limit	45
Number of Lanes	2
Med. Type	None
Med. Width	0
Pavement	26
Shoulder	6
Traffic Volume	7,702 (2013)
Traffic Sta. ID	131104
Structure No.	
Enlarged Views	

SRI = 0000546__

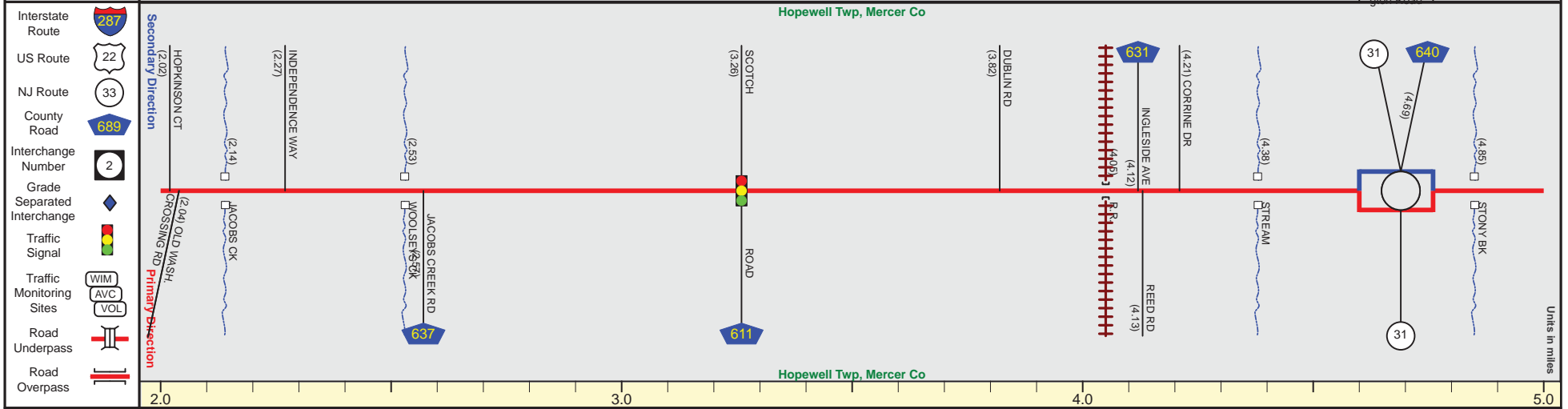
Date last inventoried: October 2012

ROUTE 546 (West to East)

Mile Posts: 2.000 - 5.000



Pavement	28
Shoulder	0
Number of Lanes	1
Speed Limit	40
Street Name	Washington Crossing-Pennington Road



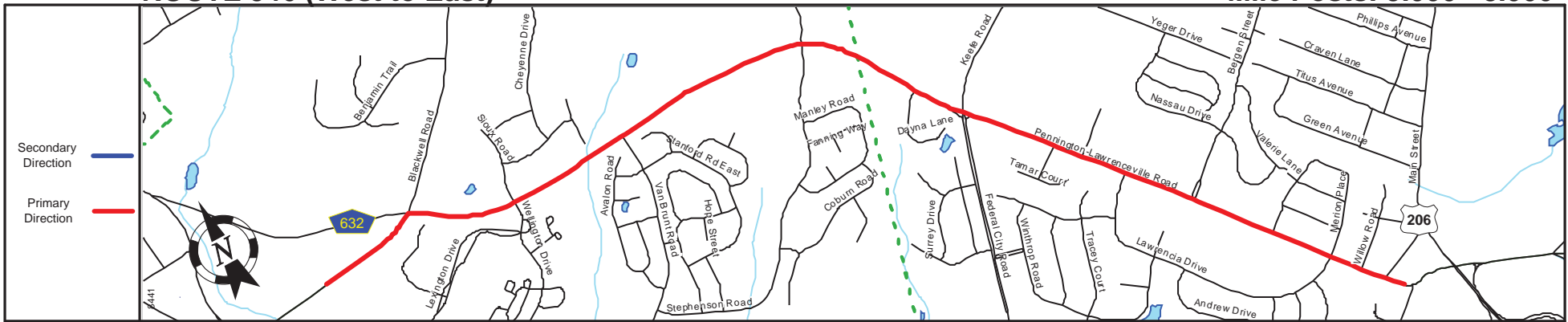
Street Name	Washington Crossing-Pennington Road			
Jurisdiction	County			
Functional Class	Urban Minor Arterial			
Federal Aid - NHS Sy	STP			
Control Section				
Speed Limit	45		40	
Number of Lanes	2		1	2
Med. Type	None		Curbed	None
Med. Width	0		VAR	0
Pavement	26		28	26
Shoulder	6	4	6	6
Traffic Volume				
Traffic Sta. ID				
Structure No.	N/A	N/A	N/A	N/A
Enlarged Views				

SRI = 0000546__

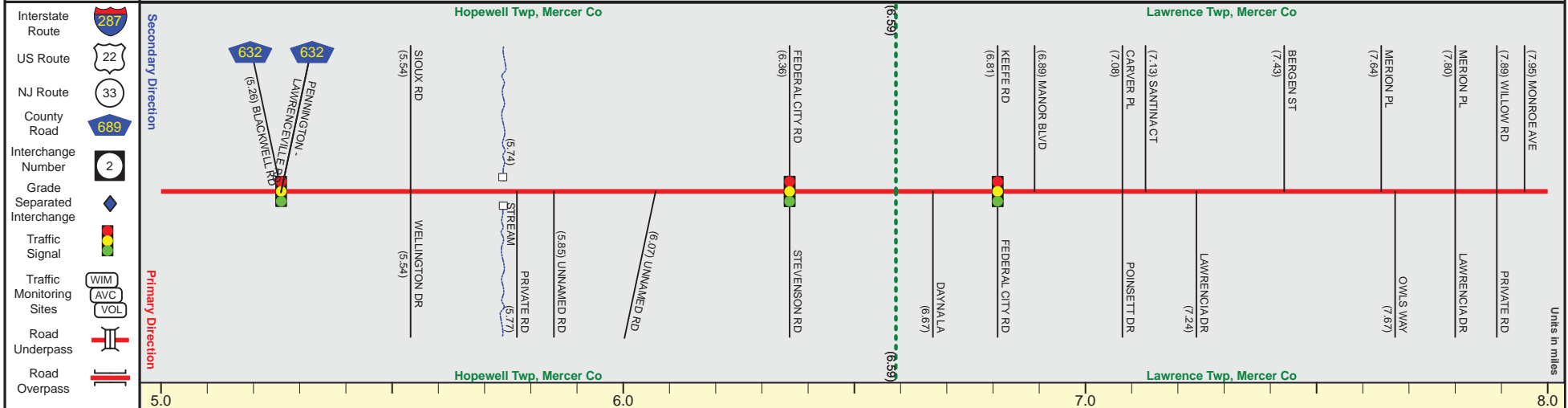
Date last inventoried: October 2012

ROUTE 546 (West to East)

Mile Posts: 5.000 - 8.000



Pavement	
Shoulder	
Number of Lanes	
Speed Limit	
Street Name	



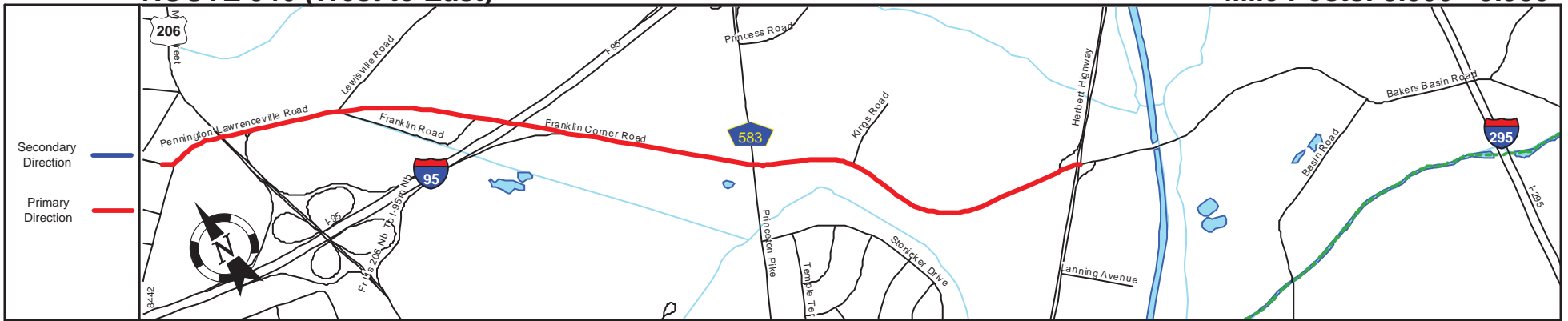
Street Name	Washington Crossing-Pennington Road		Pennington-Lawrenceville Road	
Jurisdiction	County			
Functional Class	Urban Minor Arterial			
Federal Aid - NHS Sy	STP			
Control Section				
Speed Limit	40			35
Number of Lanes	2			
Med. Type	None			
Med. Width	0			
Pavement		26	36	24
Shoulder	6		12	0
Traffic Volume	5,698 (2012)		8,862 (2014)	
Traffic Sta. ID	12114		5-6,175	
Structure No.	N/A			
Enlarged Views				

SRI = 0000546__

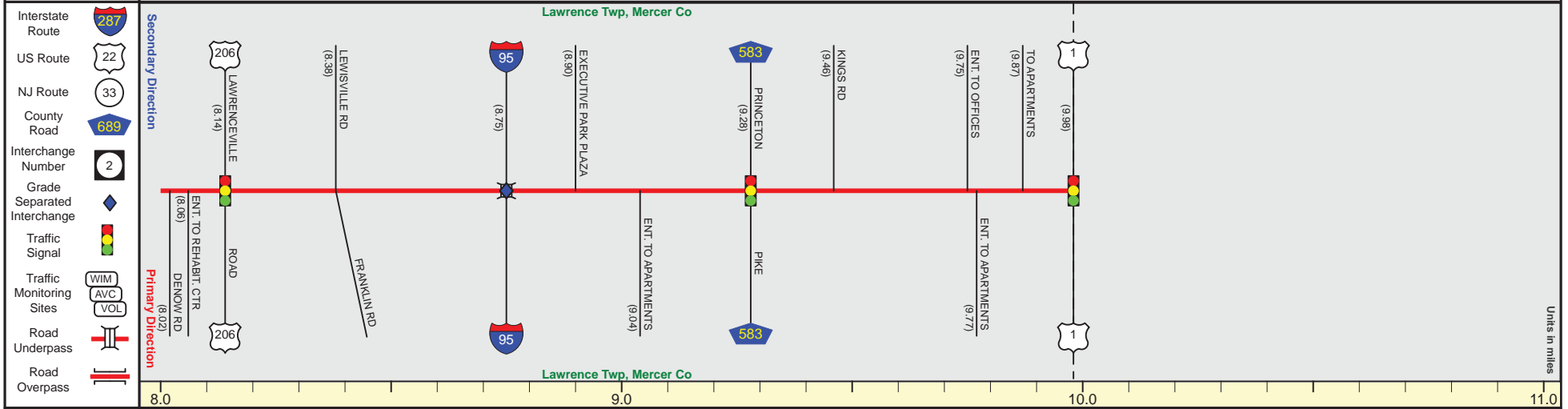
Date last inventoried: October 2012

ROUTE 546 (West to East)

Mile Posts: 8.000 - 9.980



Pavement	
Shoulder	
Number of Lanes	
Speed Limit	
Street Name	



SRI = 0000546__

Date last inventoried: October 2012