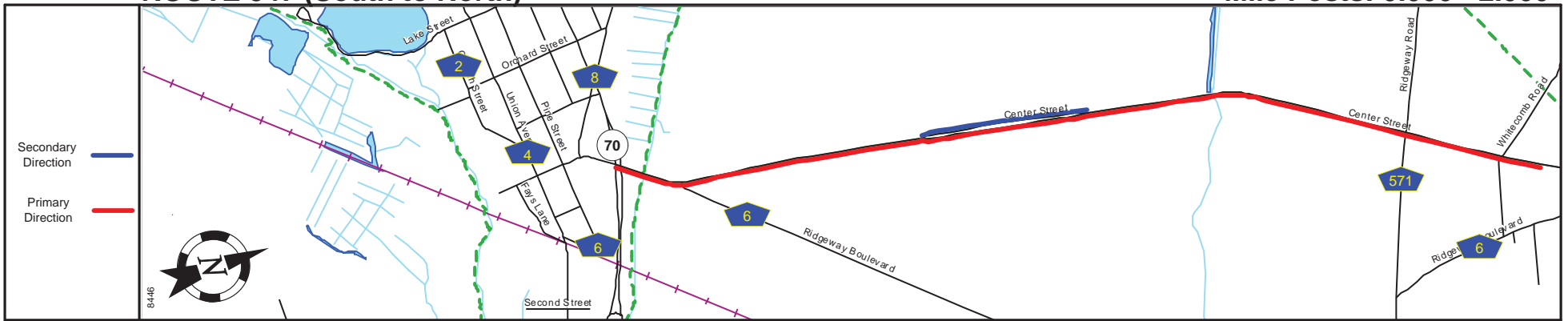
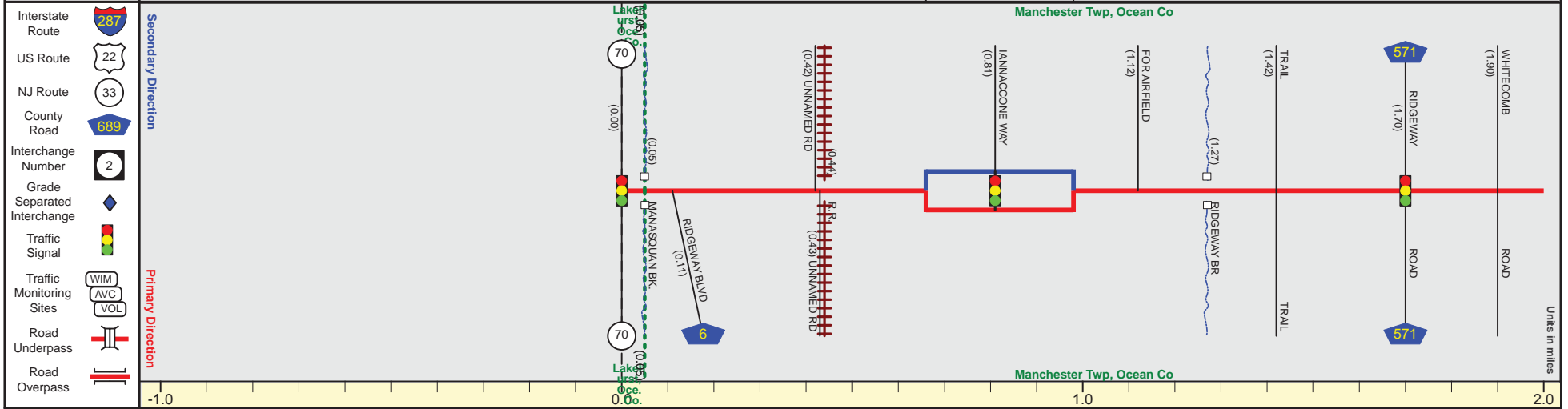


ROUTE 547 (South to North)

Mile Posts: 0.000 - 2.000



Pavement	24
Shoulder	1
Number of Lanes	2
Speed Limit	50
Street Name	Center Street



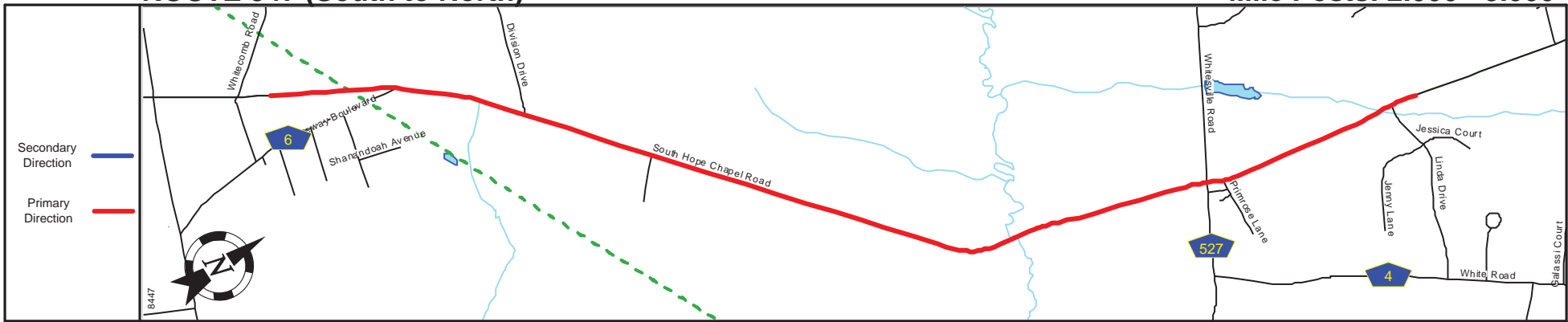
Street Name	Center Street		South Hope Chapel Road	
Jurisdiction	County			
Functional Class	Urban Minor Arterial			
Federal Aid - NHS Sy	STRAHNET Conn.		STP	
Control Section	Begin Rt. 547 MF=0.00			
Speed Limit	45	50		
Number of Lanes			2	
Med. Type	None	Unprotected	None	
Med. Width	0	VAR	0	
Pavement	36	24	40	24
Shoulder	0	10	1	4
Traffic Volume	12,394 (2012)			
Traffic Sta. ID	6-0-376			
Structure No.	N/A		N/A	
Enlarged Views				

SRI = 0000547

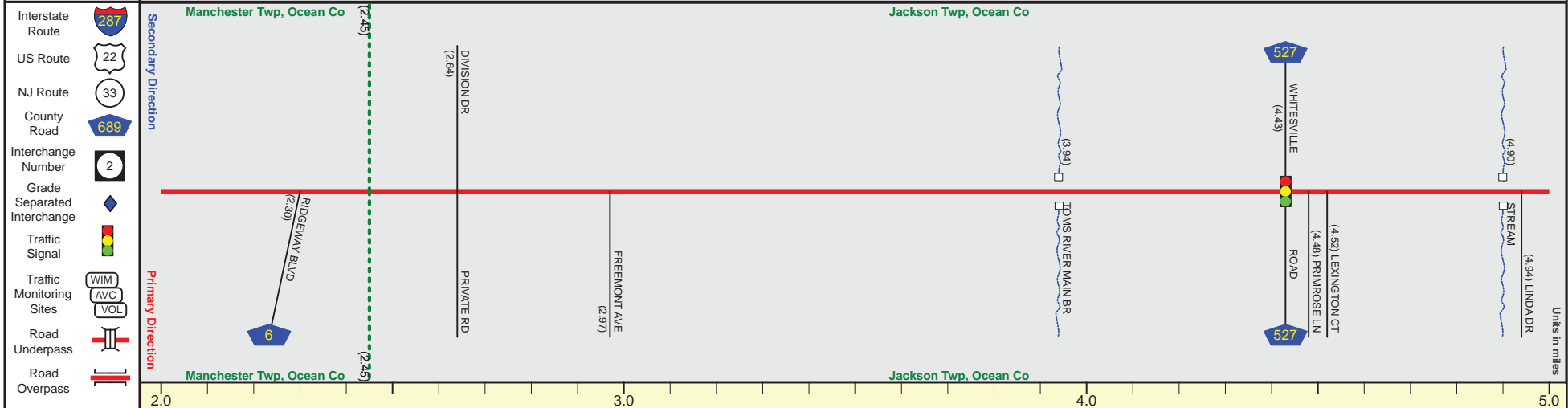
Date last inventoried: November 2012

ROUTE 547 (South to North)

Mile Posts: 2.000 - 5.000



Pavement	
Shoulder	
Number of Lanes	
Speed Limit	
Street Name	



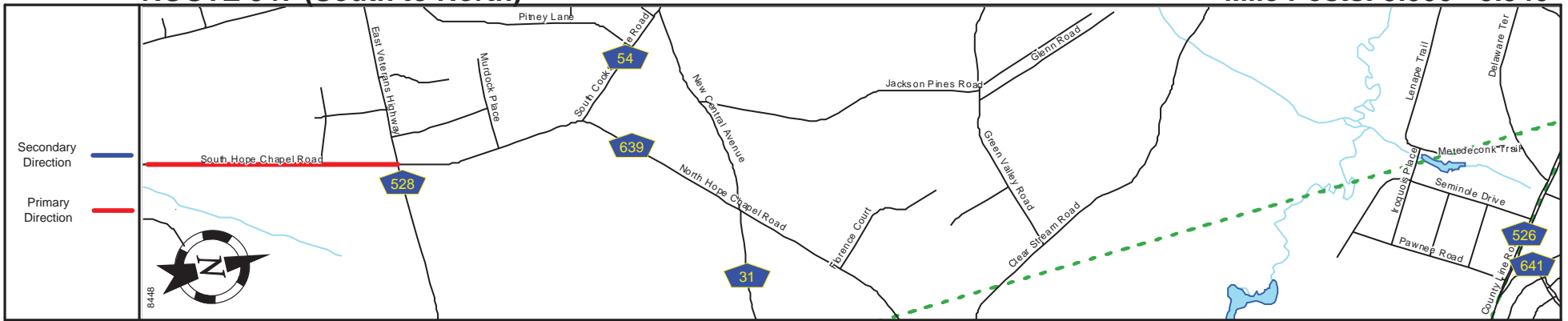
Street Name	South Hope Chapel Road	
Jurisdiction	County	
Functional Class	Urban Minor Arterial	
Federal Aid - NHS Sy	STP	
Control Section		
Speed Limit	50	45
Number of Lanes	2	
Med. Type	None	
Med. Width	0	
Pavement	24	
Shoulder	4	2
Traffic Volume		
Traffic Sta. ID		
Structure No.	N/A	
Enlarged Views		

SRI = 0000547

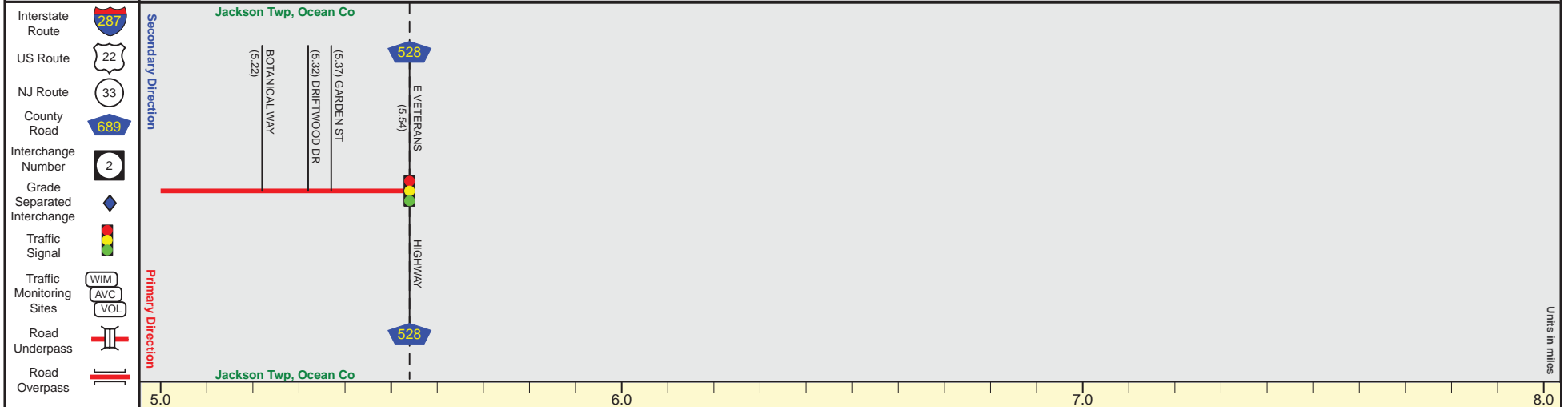
Date last inventoried: November 2012

ROUTE 547 (South to North)

Mile Posts: 5.000 - 5.540



Pavement	
Shoulder	
Number of Lanes	
Speed Limit	
Street Name	



Street Name	South Hope Chapel Road	
Jurisdiction	County	
Functional Class	Urban Minor Arterial	
Federal Aid - NHS Sy	STP	
Control Section		
Speed Limit	45	
Number of Lanes	2	
Med. Type	None	
Med. Width	0	
Pavement	24	
Shoulder	2	
Traffic Volume		
Traffic Sta. ID		
Structure No.		
Enlarged Views		

MP 8.48-9.28 See US 9 MP 101.47-102.27
 MP 5.54-8.48 See Rt. 528 MP 27.33-30.25

SRI = 0000547

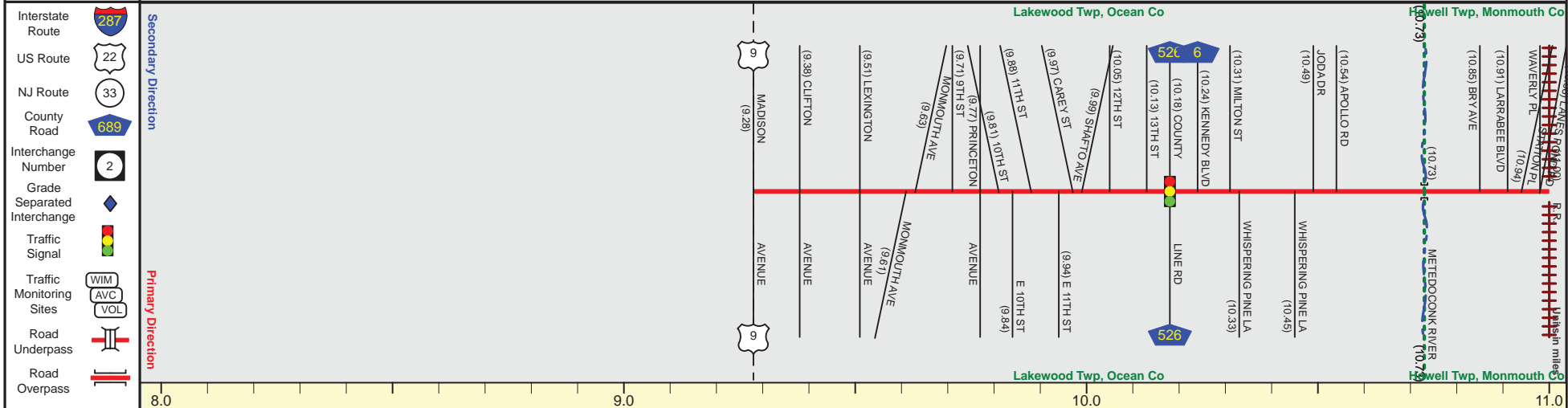
Date last inventoried: November 2012

ROUTE 547 (South to North)

Mile Posts: 9.280 - 11.000



Pavement	
Shoulder	
Number of Lanes	
Speed Limit	
Street Name	



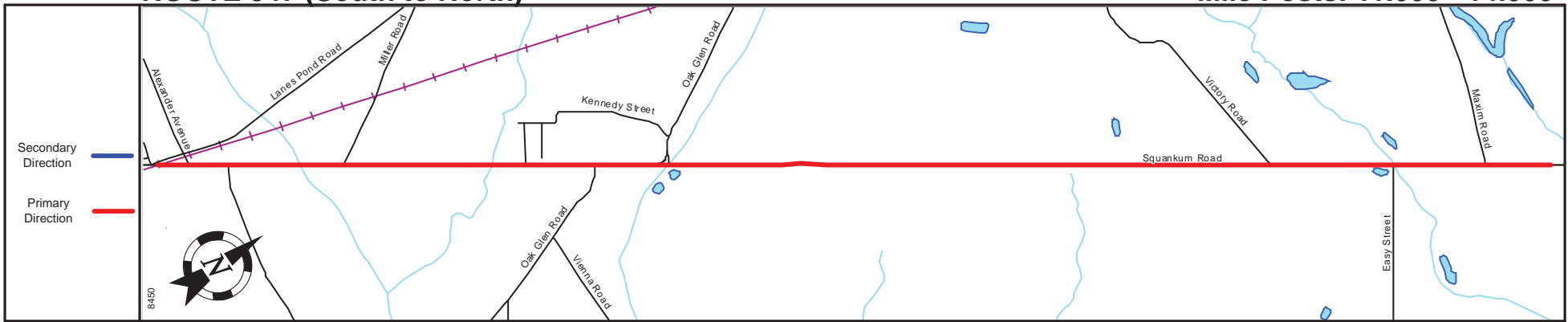
Street Name	Eighth Street		Squankum Road	
Jurisdiction	Monmouth County		County	
Functional Class	Urban Minor Arterial		Urban Major Collector	
Federal Aid - NHS Sy	MP 9.28 = End Coinc With US 9		MP 10.27	
Control Section				
Speed Limit	35		40	
Number of Lanes	2		None	
Med. Type	0		0	
Med. Width				
Pavement	34	30	24	32
Shoulder	0	4	0	14
Traffic Volume				24
Traffic Sta. ID				
Structure No.				N/A
Enlarged Views				

SRI = 0000547__

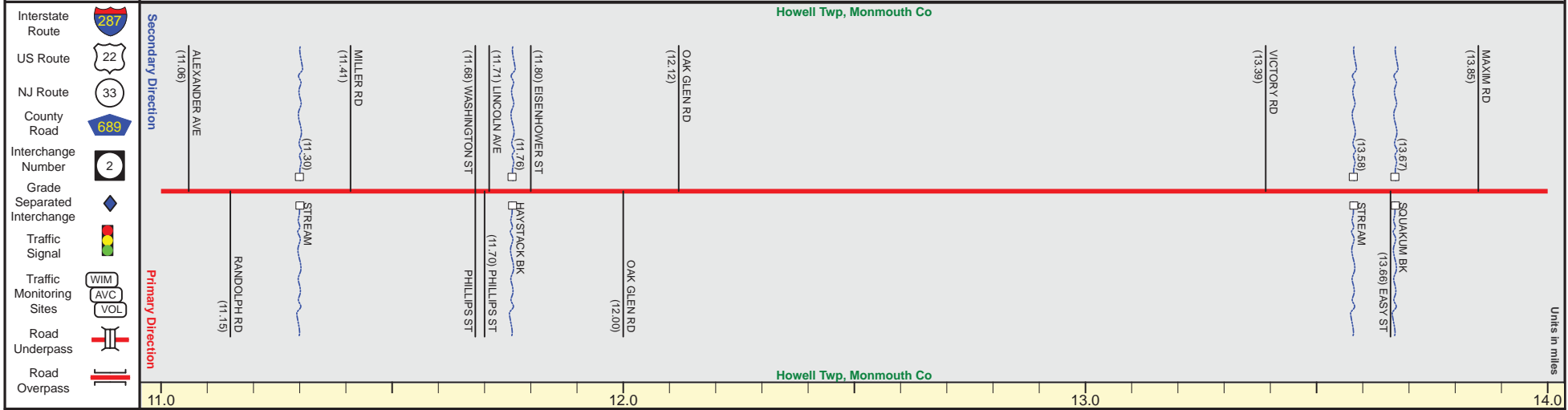
Date last inventoried: November 2012

ROUTE 547 (South to North)

Mile Posts: 11.000 - 14.000



Pavement	
Shoulder	
Number of Lanes	
Speed Limit	
Street Name	



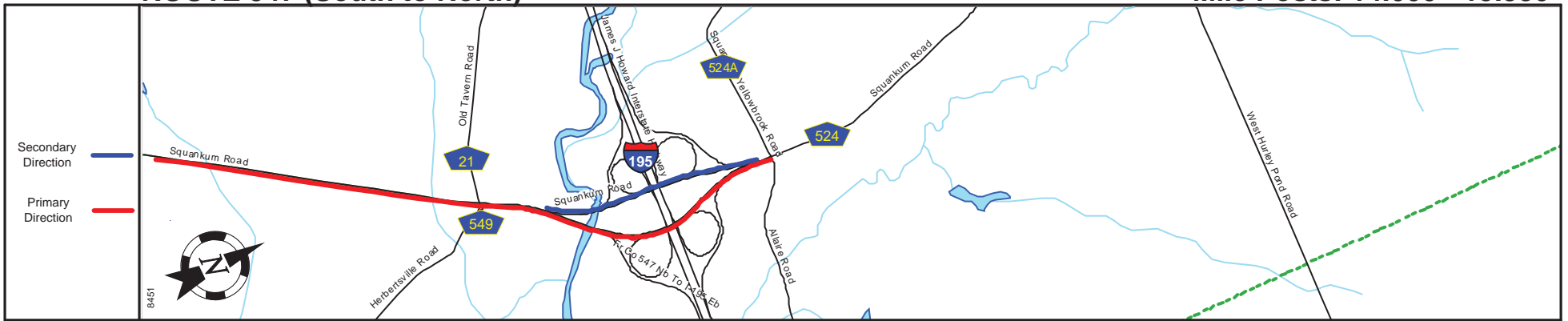
Street Name	Squankum Road	
Jurisdiction	County	
Functional Class	Urban Major Collector	
Federal Aid - NHS Sy	STP	
Control Section		
Speed Limit	50	
Number of Lanes	2	
Med. Type	None	
Med. Width	0	
Pavement	24	
Shoulder	4	4
Traffic Volume		
Traffic Sta. ID		
Structure No.	N/A	N/A
Enlarged Views		

SRI = 0000547__

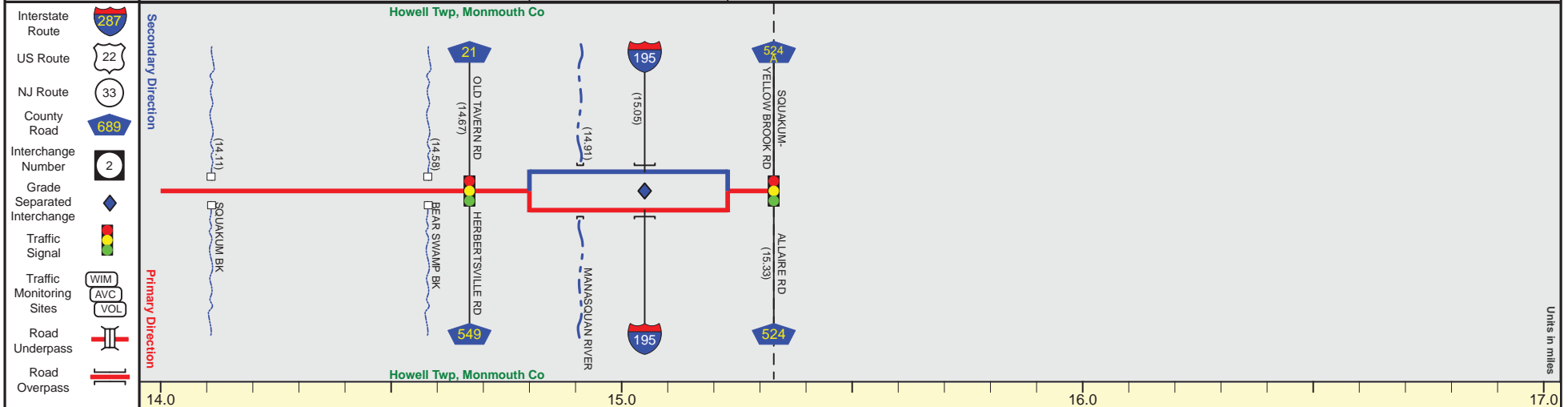
Date last inventoried: November 2012

ROUTE 547 (South to North)

Mile Posts: 14.000 - 15.330



Pavement	12
Shoulder	10
Number of Lanes	1
Speed Limit	45
Street Name	Squankum Road



Street Name	Squankum Road			
Jurisdiction	County			
Functional Class	Urban Major Collector	Urban Minor Arterial	Urban Major Collector	
Federal Aid - NHS Sy	STP			
Control Section				
Speed Limit	50	45		
Number of Lanes	2	1	4	
Med. Type	None	Positive	None	
Med. Width	0	VAR	0	
Pavement	24	36	12	40
Shoulder	4	2	10	2
Traffic Volume				
Traffic Sta. ID				
Structure No.	N/A	N/A	N/A	1333168
Enlarged Views				

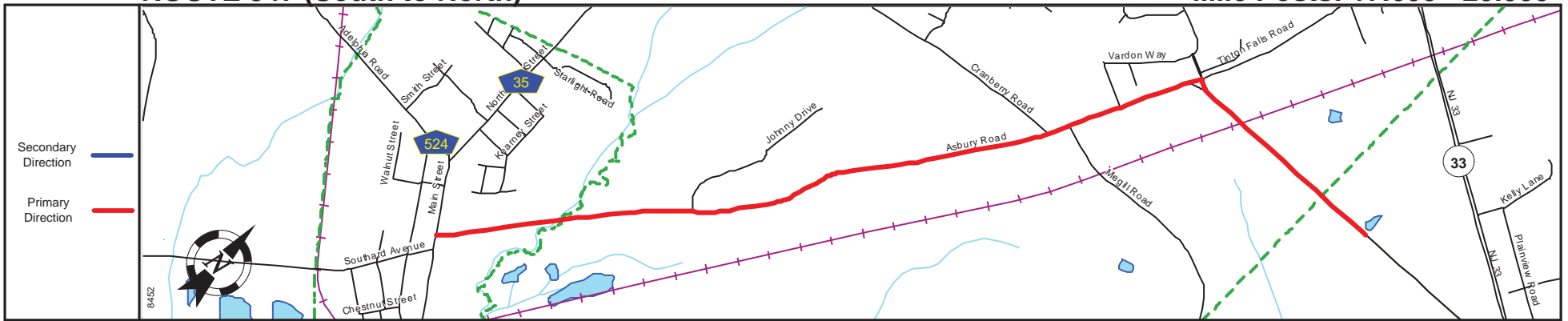
MP 15.33 = Begin Conc. With Rt 524 MF 30.79
 MP 15.33-17.00 See Rt 524 MF 30.79-33.05

SRI = 0000547__

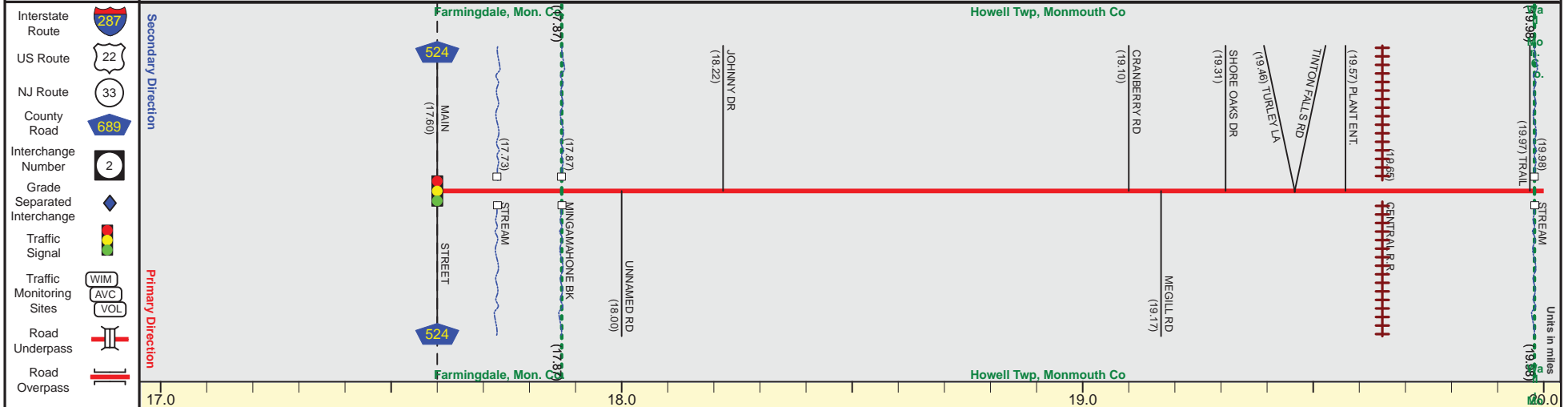
Date last inventoried: November 2012

ROUTE 547 (South to North)

Mile Posts: 17.600 - 20.000



Pavement	
Shoulder	
Number of Lanes	
Speed Limit	
Street Name	



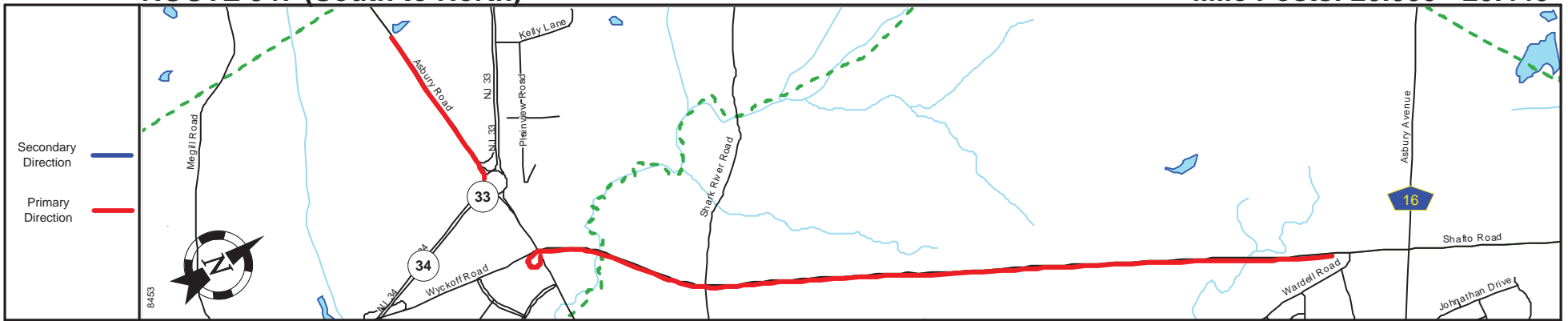
Street Name	Asbury Road			
Jurisdiction	County			
Functional Class	Urban Major Collector			
Federal Aid - NHS Sy	STP			
Control Section				
Speed Limit	35	45	50	
Number of Lanes	2			
Med. Type	None			
Med. Width	0			
Pavement	24			
Shoulder	0	4	2	4
Traffic Volume				
Traffic Sta. ID				
Structure No.	N/A	N/A		N/A
Enlarged Views				

SRI = 0000547


Date last inventoried: November 2012

ROUTE 547 (South to North)

Mile Posts: 20.000 - 20.440



Pavement	
Shoulder	
Number of Lanes	
Speed Limit	
Street Name	



Street Name	Asbury Road	
Jurisdiction	County	
Functional Class	Urban Major Collector	
Federal Aid - NHS Sy	STP	
Control Section		
Speed Limit	50	
Number of Lanes	2	
Med. Type	None	
Med. Width	0	
Pavement	24	
Shoulder	2	
Traffic Volume		
Traffic Sta. ID		
Structure No.	N/A	
Enlarged Views		

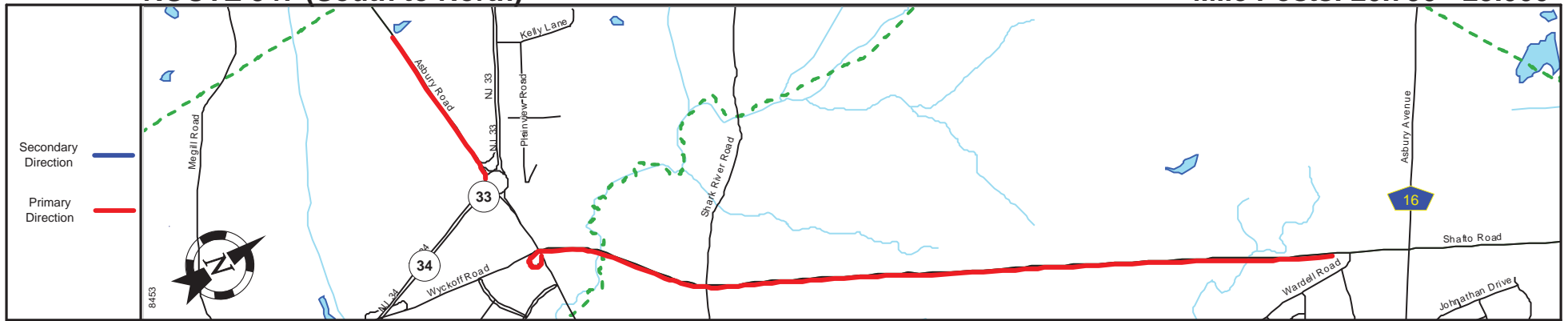
MP 20.44 = Begin Conc. With N.J. 33 MP 35.76
 MP 20.44-20.79 See N.J. 33 MP 35.76-36.03

SRI = 0000547

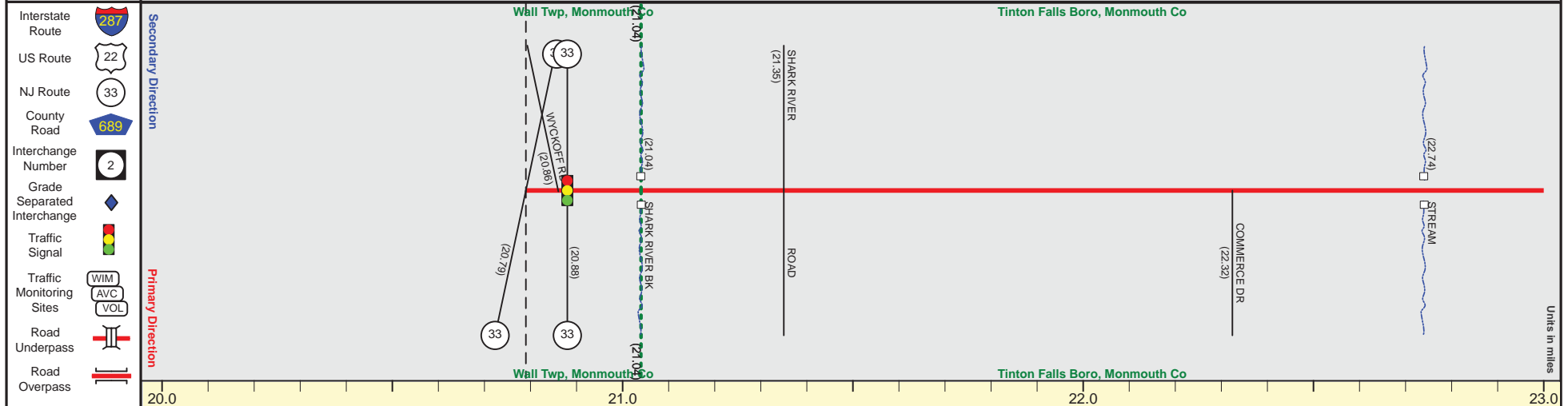
Date last inventoried: November 2012

ROUTE 547 (South to North)

Mile Posts: 20.790 - 23.000



Pavement	
Shoulder	
Number of Lanes	
Speed Limit	
Street Name	



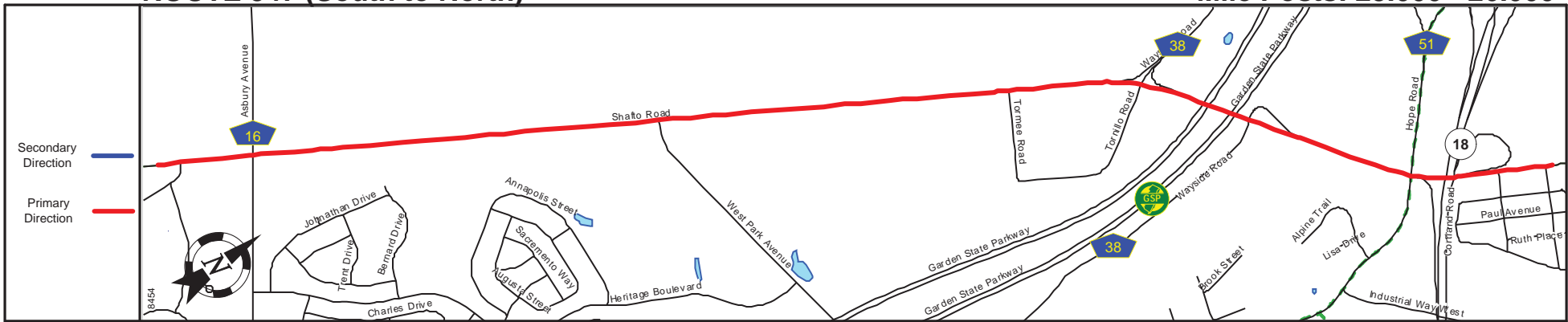
Street Name			Shafto Road	
Jurisdiction			County	
Functional Class			Urban Minor Arterial	
Federal Aid - NHS Sy			STP	
Control Section				
Speed Limit			45 + 50	
Number of Lanes	1 +		4	
Med. Type			None	
Med. Width			0	
Pavement	16 +		48	
Shoulder	1 +		6 + 1 + 6 + 1 + 4 + 1 + 6 + 1	
Traffic Volume				
Traffic Sta. ID				
Structure No.			N/A	
Enlarged Views				

SRI = 0000547__

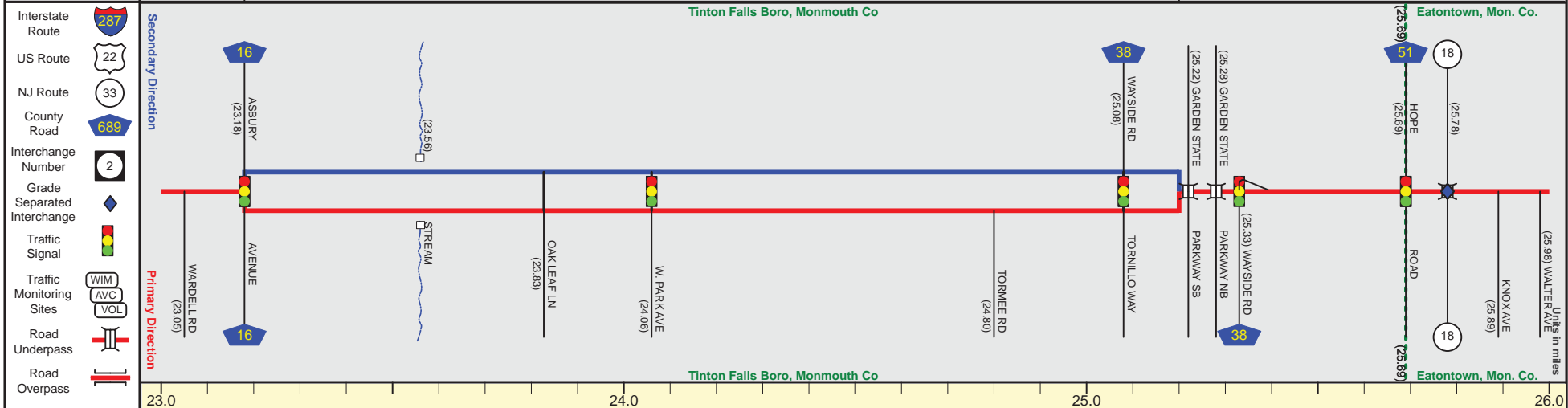
Date last inventoried: November 2012

ROUTE 547 (South to North)

Mile Posts: 23.000 - 26.000



Pavement	24
Shoulder	1 + 2 + 12 + 1 + 4
Number of Lanes	2
Speed Limit	50
Street Name	Shafto Road



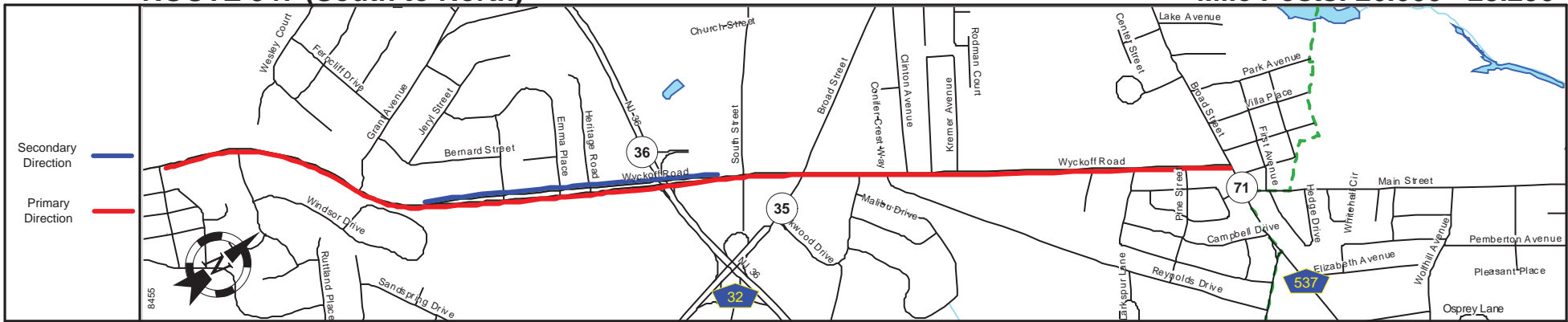
Street Name	Shafto Road	
Jurisdiction	County	
Functional Class	Urban Minor Arterial	
Federal Aid - NHS Sy	STP	
Control Section		
Speed Limit	50	40
Number of Lanes	4	2
Med. Type	None	Painted/Unprotected
Med. Width	0	12
Pavement	48 + 60	24
Shoulder	1 + 2	1 + 2 + 12 + 1 + 4 + 1 + 6
Traffic Volume	11,951 (2012)	
Traffic Sta. ID	121388	
Structure No.	N/A	3610550, 361054E, 1329159, 169
Enlarged Views	See Enlarged View #53	

SRI = 0000547

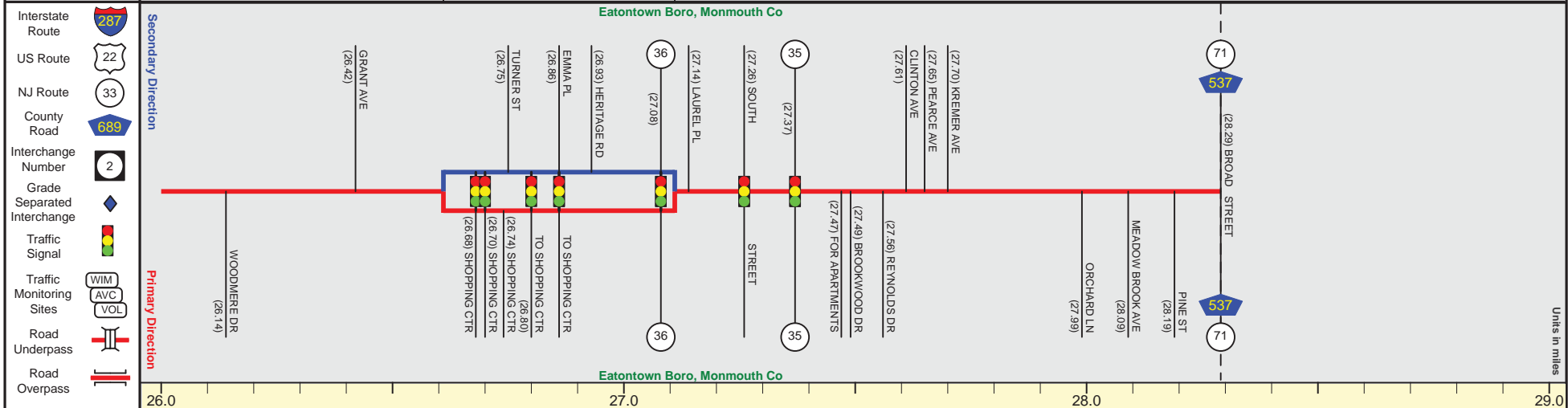
Date last inventoried: November 2012

ROUTE 547 (South to North)

Mile Posts: 26.000 - 28.290



Pavement	24
Shoulder	0
Number of Lanes	2
Speed Limit	40
Street Name	Wyckoff Road



Street Name	Wyckoff Road		
Jurisdiction	County		
Functional Class	Urban Minor Arterial		
Federal Aid - NHS Sy	STP	NHS	STP
Control Section	End Rt. 547 MP=28.29		
Speed Limit	40		
Number of Lanes	4	2	4
Med. Type	None	Curbed	None
Med. Width	0	VAR	0
Pavement	48	24	48
Shoulder	0		
Traffic Volume	18,163 (2012)		
Traffic Sta. ID	6-4401		
Structure No.			
Enlarged Views	See Enlarged View #53		

SRI = 0000547

Date last inventoried: November 2012