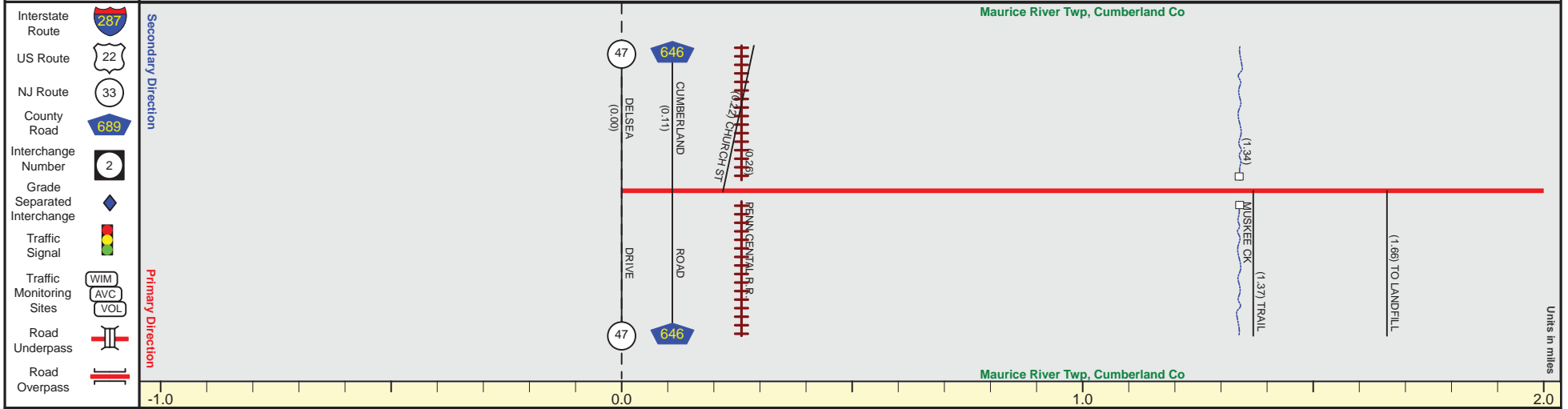


ROUTE 548 (West to East)

Mile Posts: 0.000 - 2.000



| | |
|-----------------|--|
| Pavement | |
| Shoulder | |
| Number of Lanes | |
| Speed Limit | |
| Street Name | |




| | |
|----------------------|-----------------------|
| Street Name | Broadway |
| Jurisdiction | County |
| Functional Class | Rural Major Collector |
| Federal Aid - NHS Sy | STP |
| Control Section | |
| Speed Limit | 25 |
| Number of Lanes | 2 |
| Med. Type | None |
| Med. Width | 0 |
| Pavement | 24 |
| Shoulder | 6 + 1 |
| Traffic Volume | 478 (2012) |
| Traffic Sta. ID | 120626 |
| Structure No. | N/A |
| Enlarged Views | |

SRI = 0000548__

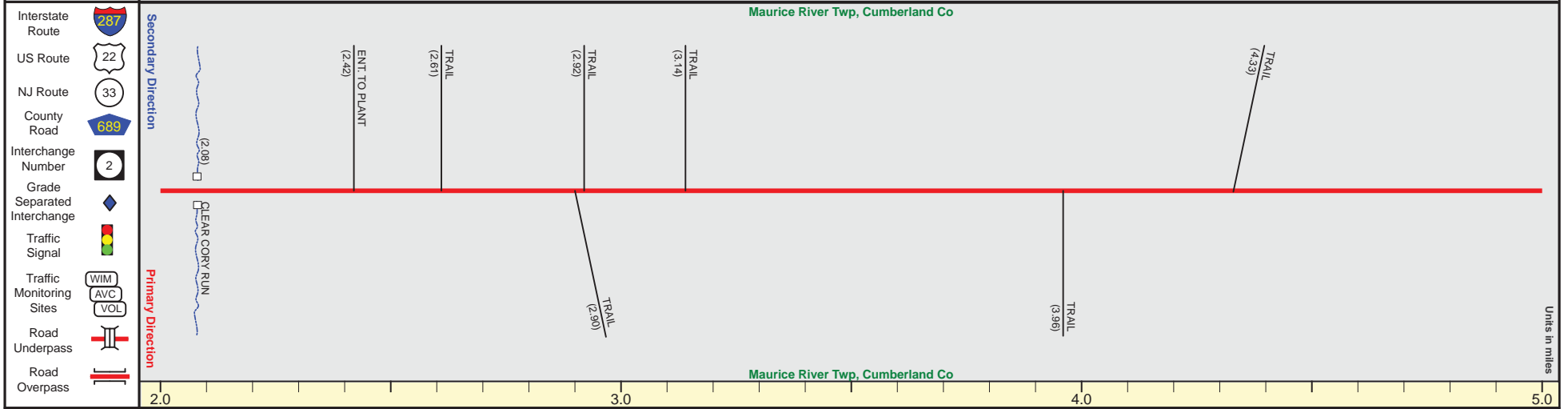
Date last inventoried: June 2012

ROUTE 548 (West to East)

Mile Posts: 2.000 - 5.000



| | |
|-----------------|--|
| Pavement | |
| Shoulder | |
| Number of Lanes | |
| Speed Limit | |
| Street Name | |



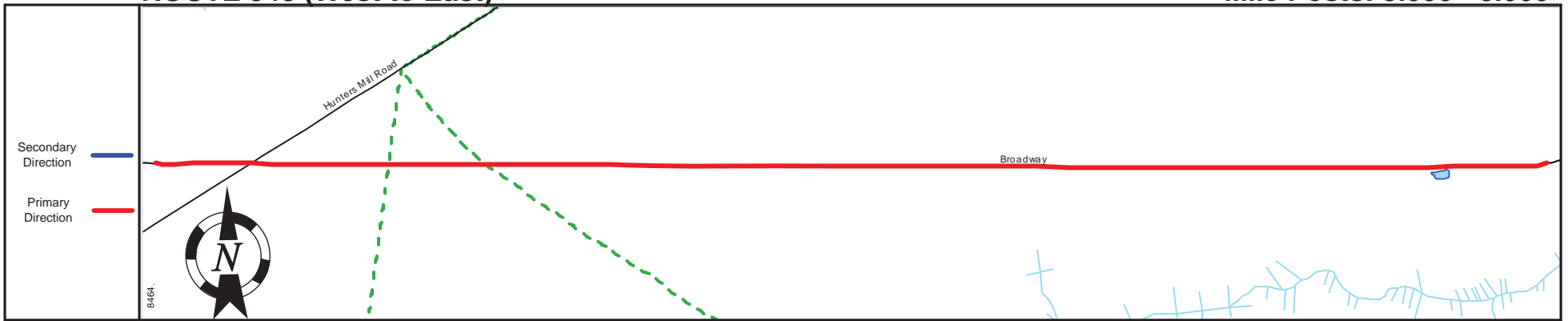
| | |
|----------------------|-----------------------|
| Street Name | Broadway |
| Jurisdiction | County |
| Functional Class | Rural Major Collector |
| Federal Aid - NHS Sy | STP |
| Control Section | |
| Speed Limit | 25 |
| Number of Lanes | 2 |
| Med. Type | None |
| Med. Width | 0 |
| Pavement | 24 |
| Shoulder | 1 + 0 |
| Traffic Volume | 325 (2011) |
| Traffic Sta. ID | 8-8-030 |
| Structure No. | N/A |
| Enlarged Views | |

SRI = 0000548__

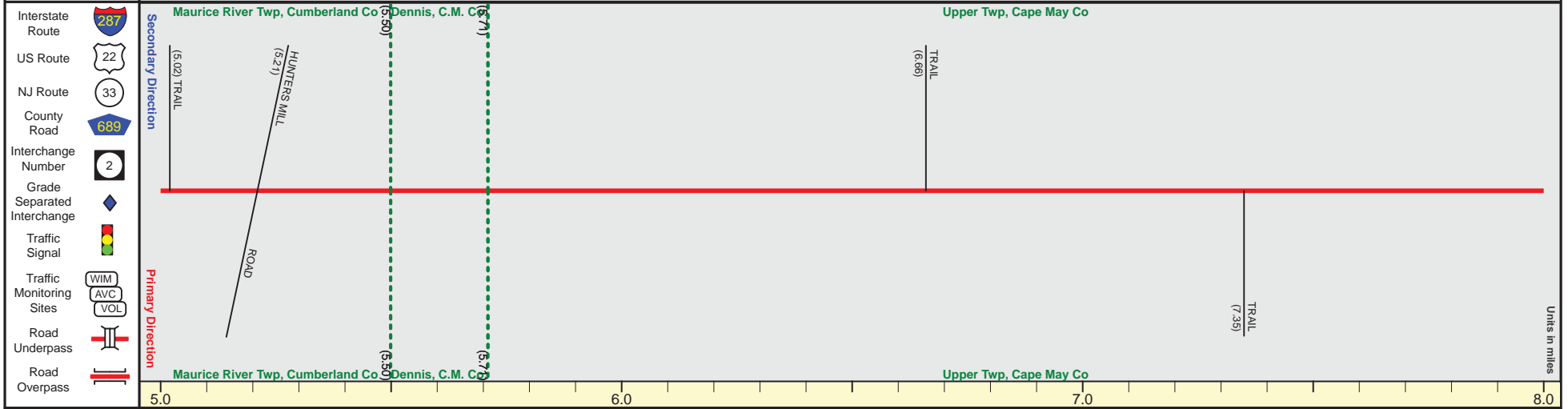
Date last inventoried: June 2012

ROUTE 548 (West to East)

Mile Posts: 5.000 - 8.000



| | |
|-----------------|--|
| Pavement | |
| Shoulder | |
| Number of Lanes | |
| Speed Limit | |
| Street Name | |



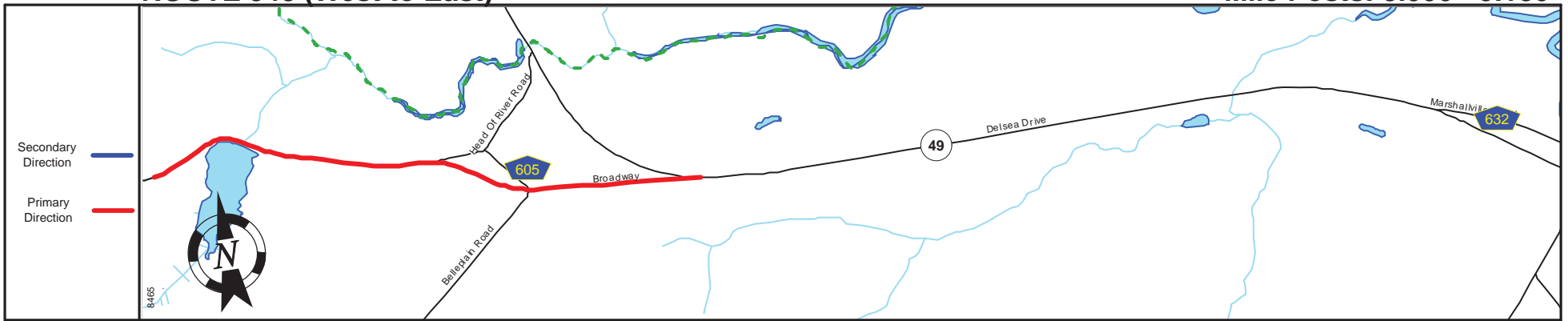
| | | |
|----------------------|-----------------------|------|
| Street Name | Broadway | |
| Jurisdiction | County | |
| Functional Class | Rural Major Collector | |
| Federal Aid - NHS Sy | STP | |
| Control Section | | |
| Speed Limit | 25 | 50 |
| Number of Lanes | | 2 |
| Med. Type | | None |
| Med. Width | | 0 |
| Pavement | | 24 |
| Shoulder | 0 | 6 |
| Traffic Volume | | |
| Traffic Sta. ID | | |
| Structure No. | | |
| Enlarged Views | | |

SRI = 0000548__

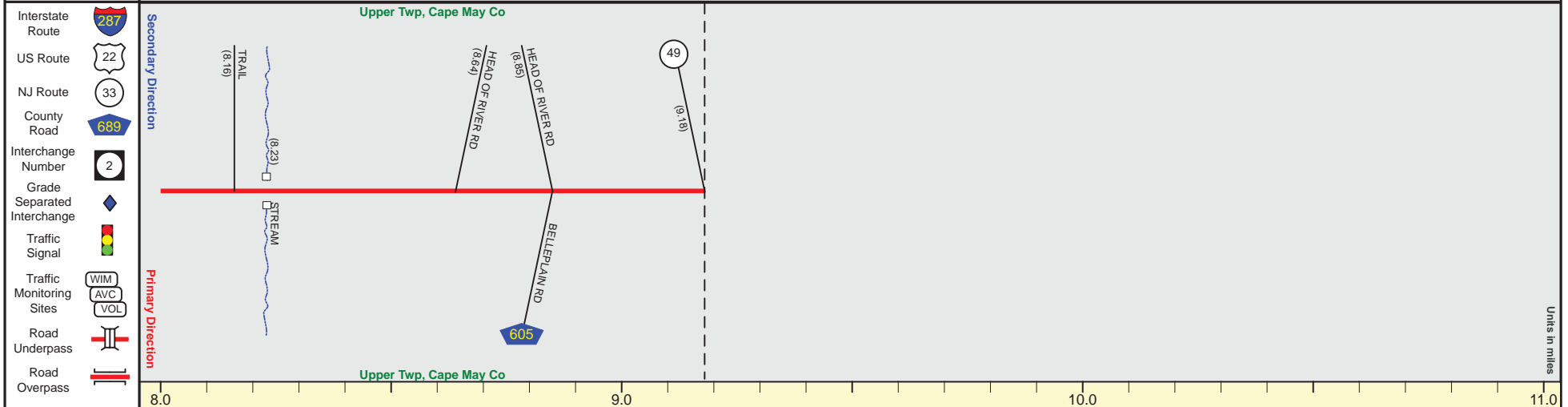
Date last inventoried: June 2012

ROUTE 548 (West to East)

Mile Posts: 8.000 - 9.180



| | |
|-----------------|--|
| Pavement | |
| Shoulder | |
| Number of Lanes | |
| Speed Limit | |
| Street Name | |



| | | |
|----------------------|-----------------------|---------------------|
| Street Name | Broadway | |
| Jurisdiction | County | |
| Functional Class | Rural Major Collector | |
| Federal Aid - NHS Sy | STP | |
| Control Section | | |
| Speed Limit | 50 | End Rt. 548 MP=9.18 |
| Number of Lanes | 2 | |
| Med. Type | None | |
| Med. Width | 0 | |
| Pavement | 24 | |
| Shoulder | 6 | |
| Traffic Volume | | |
| Traffic Sta. ID | | |
| Structure No. | N/A | |
| Enlarged Views | | |

SRI = 0000548__

Date last inventoried: June 2012