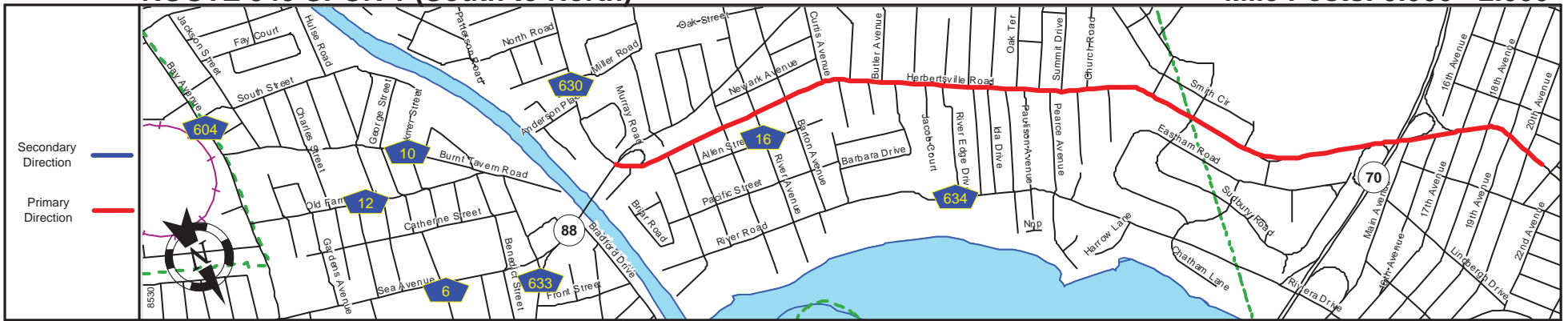
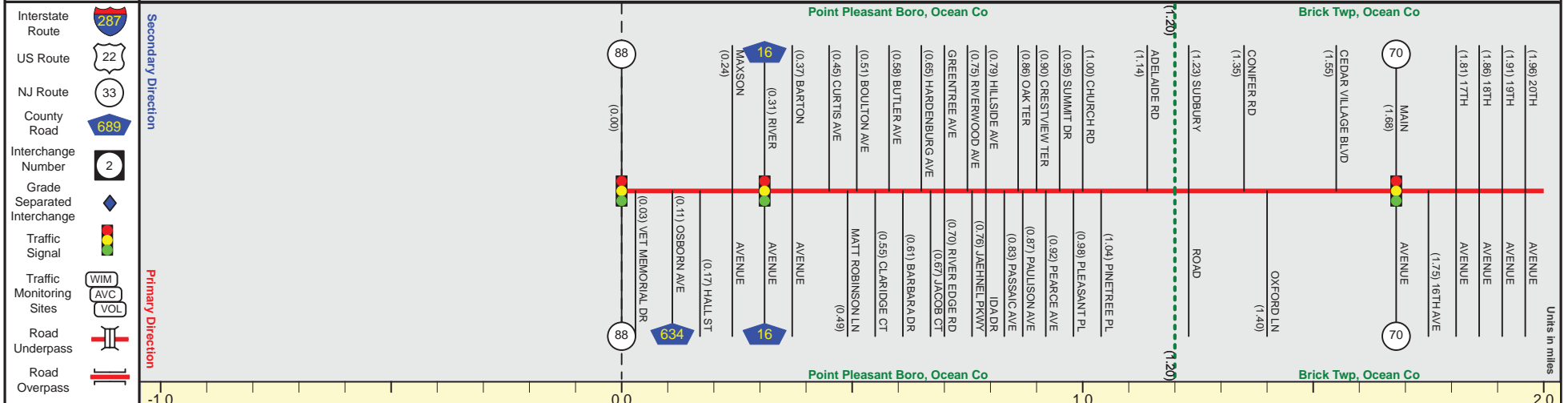


ROUTE 549 SPUR 1 (South to North)

Mile Posts: 0.000 - 2.000



Pavement	
Shoulder	
Number of Lanes	
Speed Limit	
Street Name	



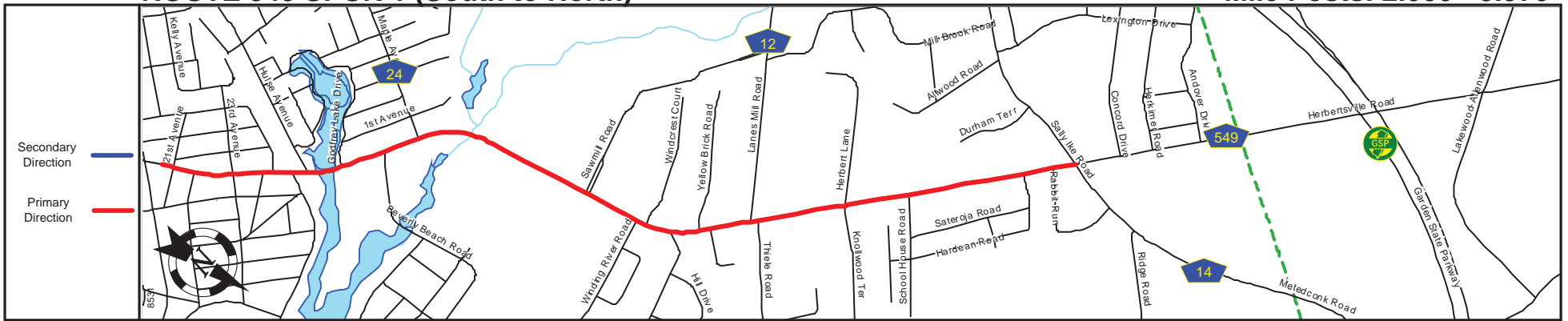
Street Name	Herbertsville Road
Jurisdiction	County
Functional Class	Urban Minor Arterial
Federal Aid - NHS Sy	STP
Control Section	
Speed Limit	35 + 40
Number of Lanes	2
Med. Type	None
Med. Width	0
Pavement	24
Shoulder	0 + 4 + 6
Traffic Volume	
Traffic Sta. ID	
Structure No.	
Enlarged Views	

SRI = 0000549S1

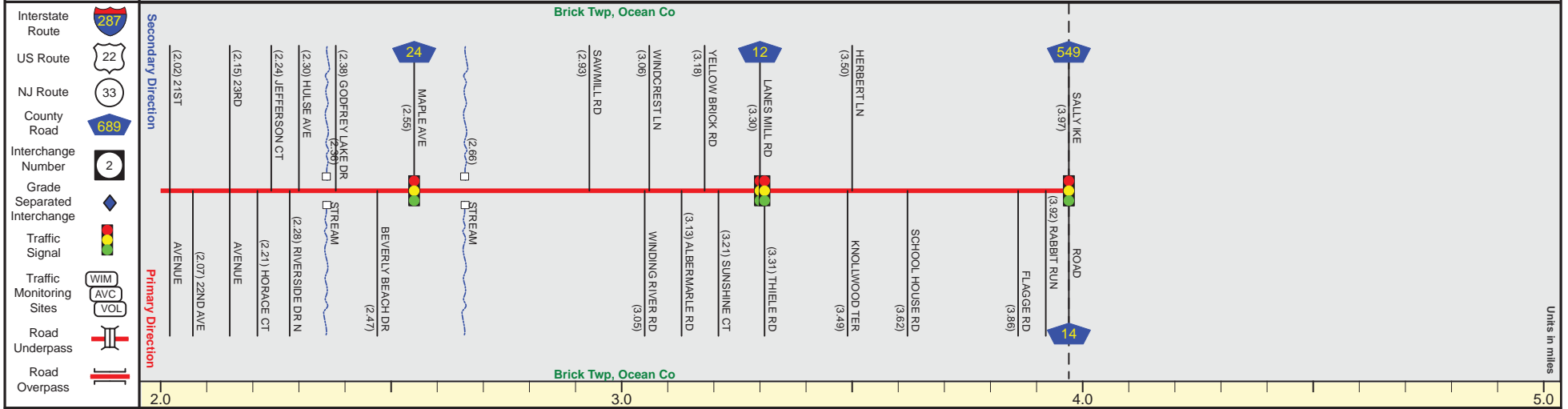
Date last inventoried: October 2012

ROUTE 549 SPUR 1 (South to North)

Mile Posts: 2.000 - 3.970



Pavement	
Shoulder	
Number of Lanes	
Speed Limit	
Street Name	



Street Name	Herbertsville Road
Jurisdiction	County
Functional Class	Urban Minor Arterial
Federal Aid - NHS Sy	STP
Control Section	
Speed Limit	40 + 45
Number of Lanes	2
Med. Type	None
Med. Width	0
Pavement	24
Shoulder	6 + 4
Traffic Volume	
Traffic Sta. ID	
Structure No.	N/A + N/A
Enlarged Views	

SRI = 0000549S1

Date last inventoried: October 2012