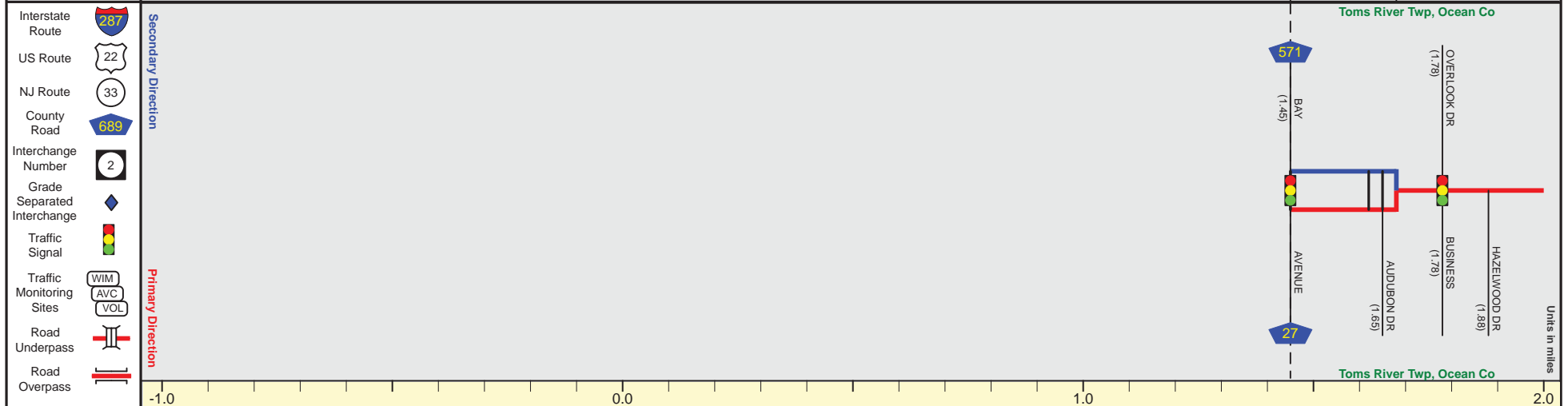


ROUTE 549 SPUR 2 (South to North)

Mile Posts: 1.450 - 2.000



Pavement	24
Shoulder	4
Number of Lanes	2
Speed Limit	45
Street Name	Fischer Boulevard



Street Name	Fischer Boulevard
Jurisdiction	County
Functional Class	Urban Principal Arterial
Federal Aid - NHS Sy	NHS
Control Section	
Speed Limit	45
Number of Lanes	2 + 4
Med. Type	Curbed + None
Med. Width	12 + 0
Pavement	24 + 60
Shoulder	4
Traffic Volume	23,593 (2013)
Traffic Sta. ID	091542
Structure No.	
Enlarged Views	

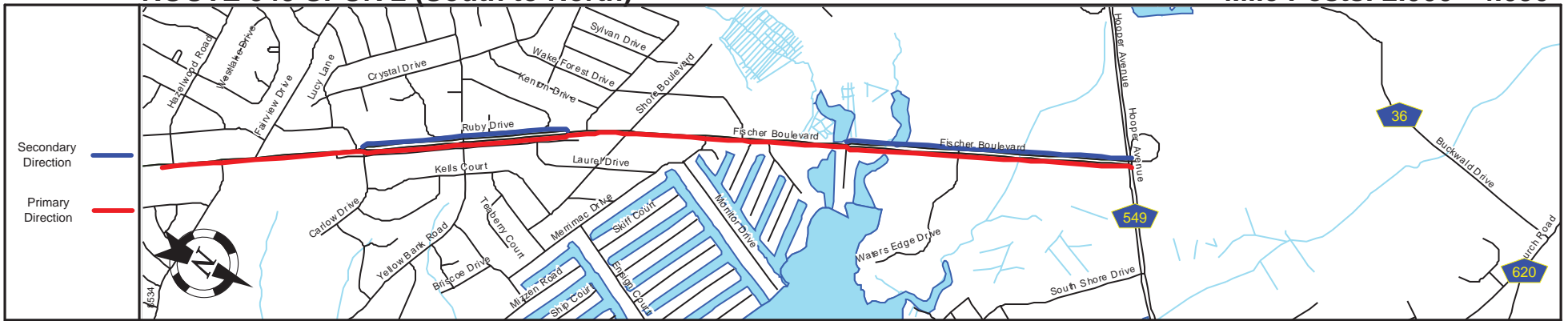
MP 0.00-1.45 See RI 571 MP 0.00-1.45
Begin RI 549 Spur-2 MP=1.45

SRI = 0000549S2

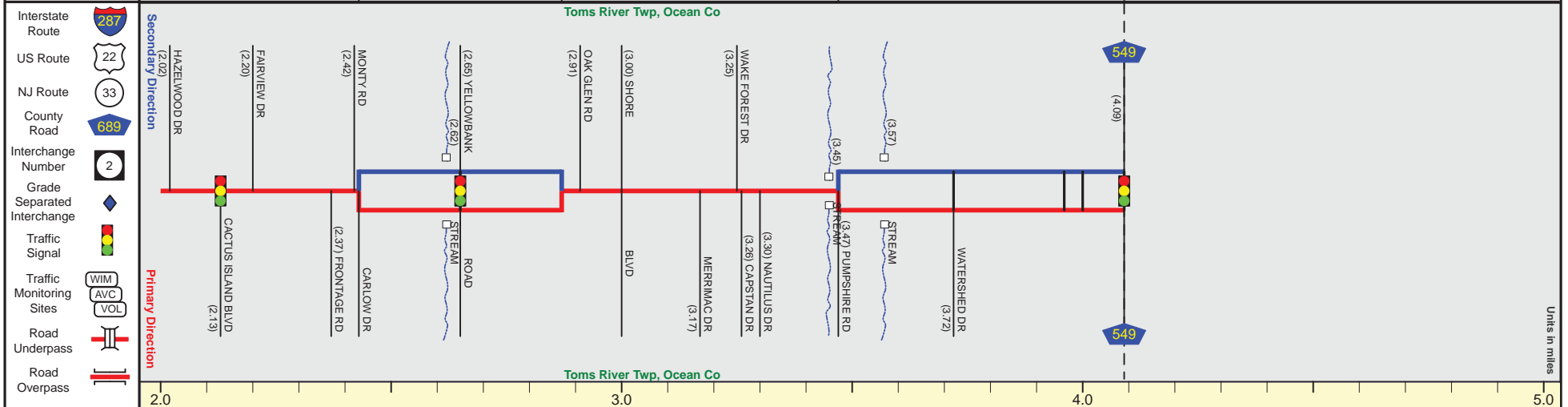
Date last inventoried: November 2012

ROUTE 549 SPUR 2 (South to North)

Mile Posts: 2.000 - 4.090



Pavement	24	24
Shoulder	4	4
Number of Lanes	2	2
Speed Limit	50	50
Street Name	Fischer Boulevard	Fischer Boulevard



Street Name	Fischer Boulevard			
Jurisdiction	County			
Functional Class	Urban Principal Arterial			
Federal Aid - NHS Sy	NHS			
Control Section				
Speed Limit	45	50		
Number of Lanes	4	2	4	2
Med. Type	None	Curbed	None	Curbed
Med. Width	0	12	0	12
Pavement	60	24	60	24
Shoulder	4			
Traffic Volume	24,292 (2012)			
Traffic Sta. ID	6-0,168			
Structure No.	N/A		N/A N/A	
Enlarged Views				

SRI = 0000549S2

Date last inventoried: November 2012

End Rt. 549 Spur-2 MP=4.09