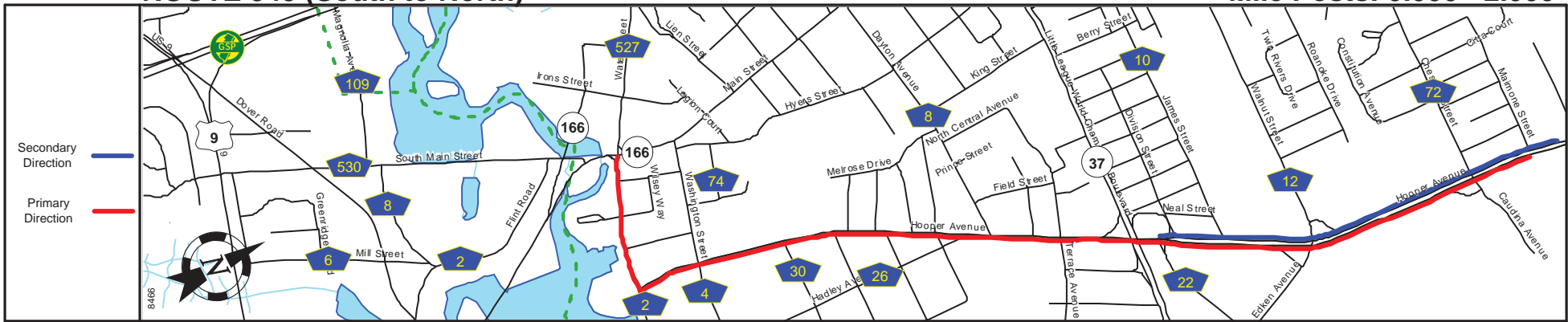
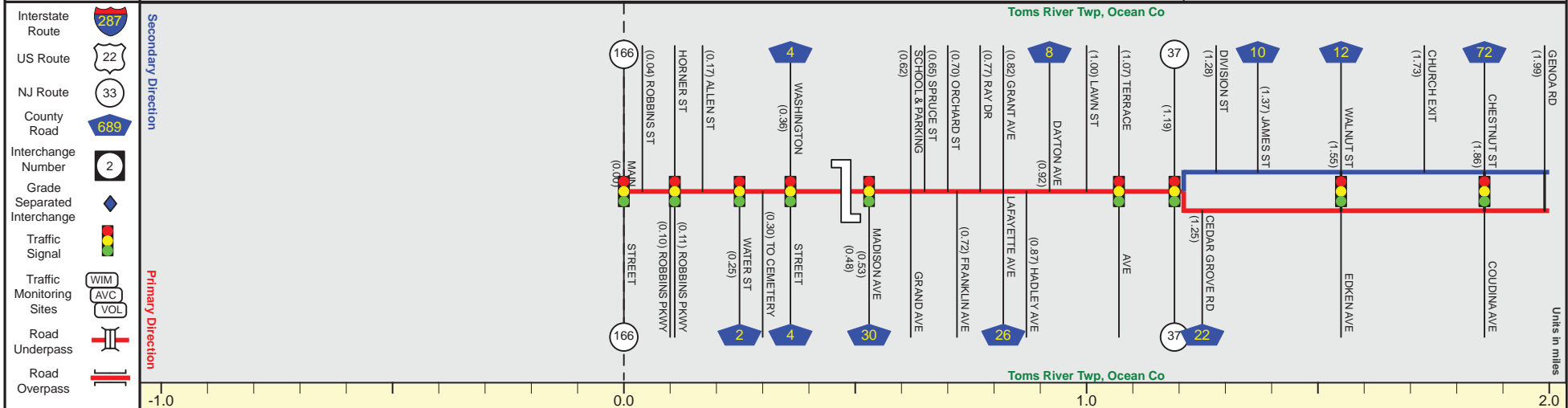


# ROUTE 549 (South to North)

Mile Posts: 0.000 - 2.000



Pavement	36	24
Shoulder	0	12
Number of Lanes	3	2
Speed Limit	40	45
Street Name	Hooper Avenue	



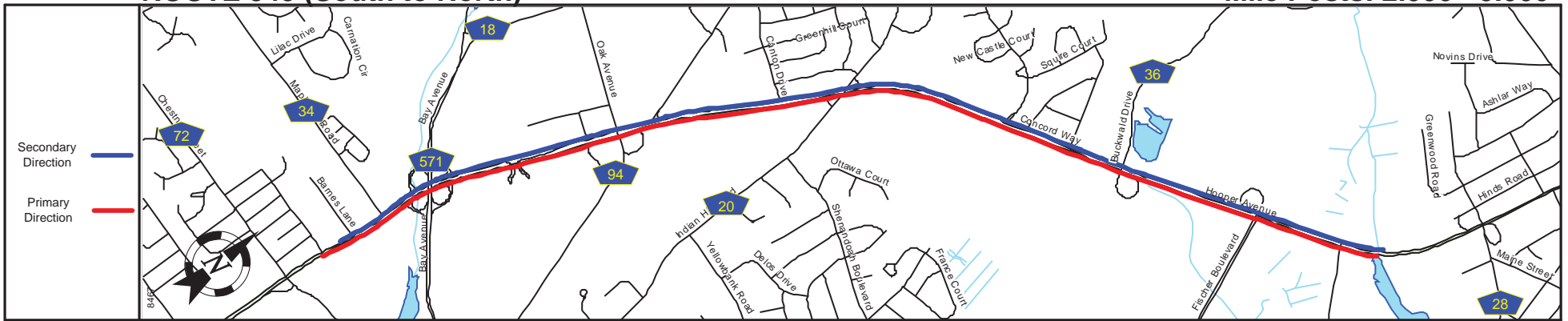
Street Name	Water Street	Hooper Avenue
Jurisdiction	County	
Functional Class	Urban Minor Arterial	
Federal Aid - NHS Sy	STP	
Control Section	Urban Principal Arterial	
Speed Limit	30	35
Number of Lanes	4	2
Med. Type	None	
Med. Width	0	
Pavement	48	40
Shoulder	0	2
Traffic Volume	48	
Traffic Sta. ID	36	
Structure No.	N/A	
Enlarged Views	24	

SRI = 0000549

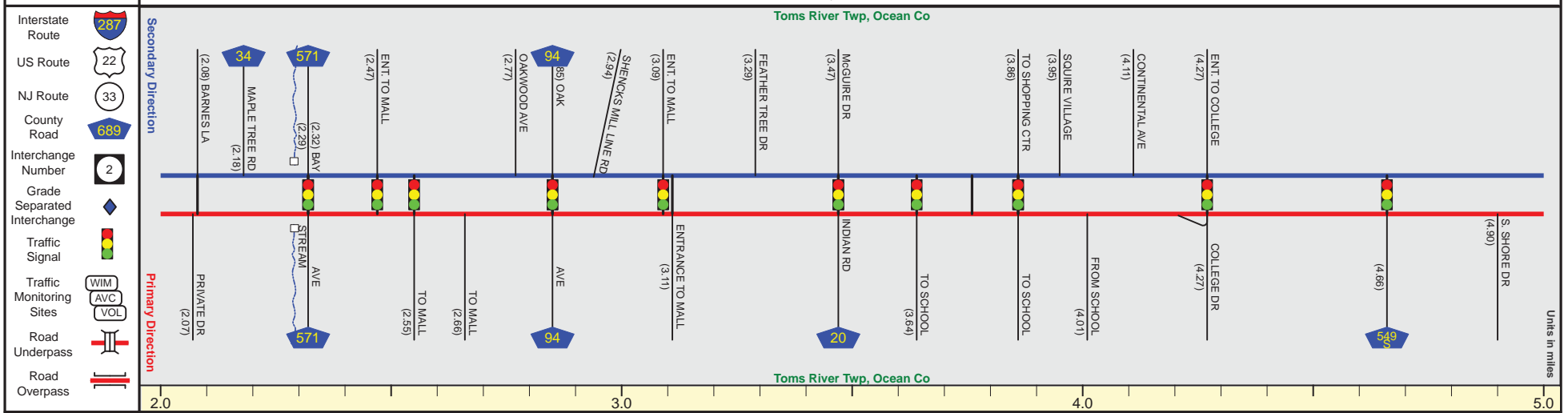
Date last inventoried: October 2012

# ROUTE 549 (South to North)

Mile Posts: 2.000 - 5.000



Pavement	24		36			24		
Shoulder	12		0			8		4
Number of Lanes	2		3			2		
Speed Limit			45					50
Street Name	Hooper Avenue							



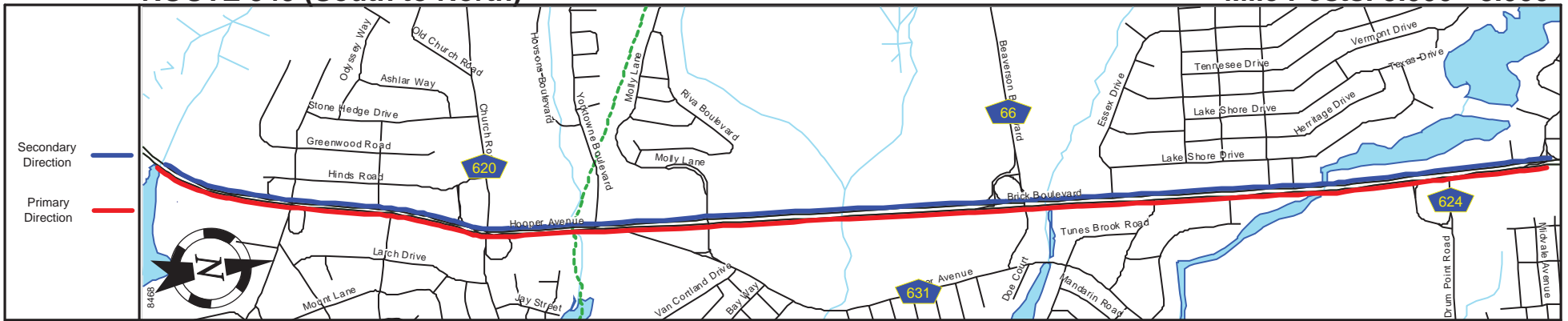
Street Name	Hooper Avenue							
Jurisdiction	County							
Functional Class	Urban Principal Arterial							
Federal Aid - NHS Sy	NHS							
Control Section								
Speed Limit			45					50
Number of Lanes	2		3			2		
Med. Type	Positive				Curbed			
Med. Width	4				10			
Pavement	24		36			24		
Shoulder	12		0			8		4
Traffic Volume								
Traffic Sta. ID								
Structure No.	N/A							
Enlarged Views								

SRI = 0000549\_\_

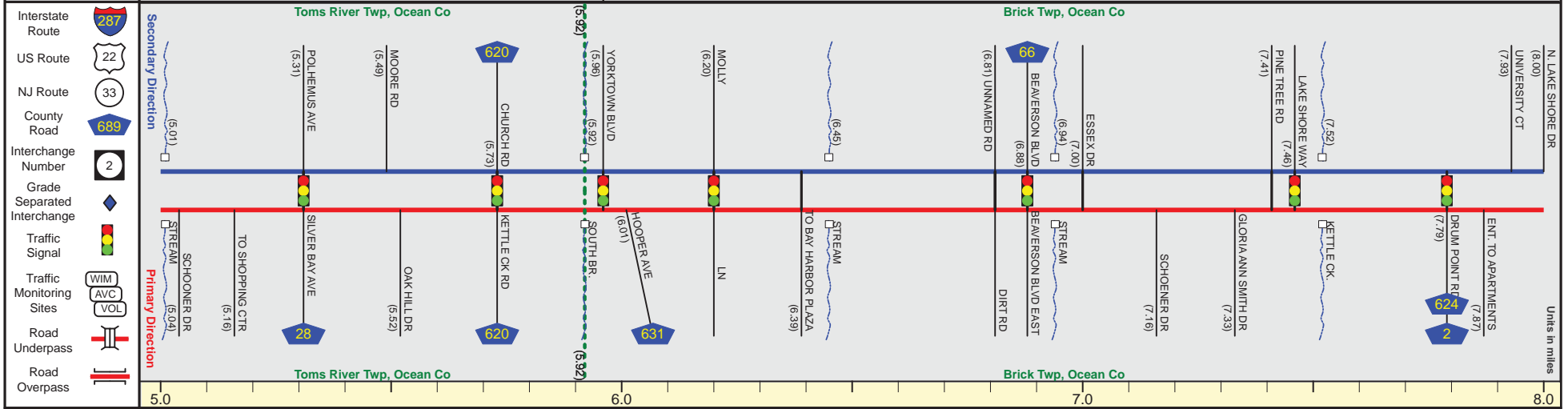
Date last inventoried: October 2012

# ROUTE 549 (South to North)

Mile Posts: 5.000 - 8.000



Pavement	24		36		30	
Shoulder	4	10		2		
Number of Lanes	2		3		2	
Speed Limit	50	35		50		40
Street Name	Hooper Avenue			Brick Boulevard		



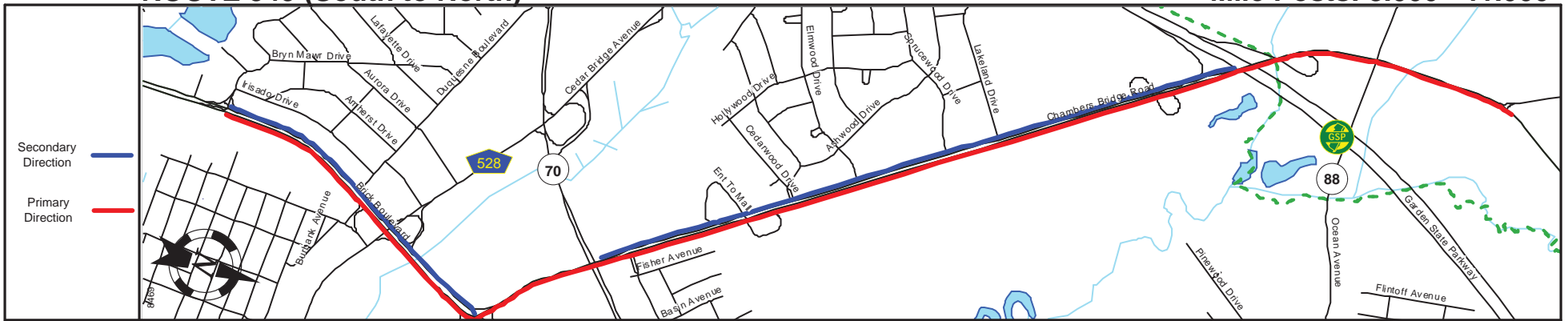
Street Name	Hooper Avenue			Brick Boulevard		
Jurisdiction	County					
Functional Class	Urban Principal Arterial					
Federal Aid - NHS Sy	NHS					
Control Section						
Speed Limit	50	35		50		40
Number of Lanes	2		3		2	
Med. Type	Curbed	Positive			Curbed	
Med. Width	10	4			VAR	
Pavement	24		36		28	
Shoulder	4	10	2		10	0
Traffic Volume						
Traffic Sta. ID						
Structure No.	N/A		N/A		N/A	N/A
Enlarged Views						

SRI = 0000549

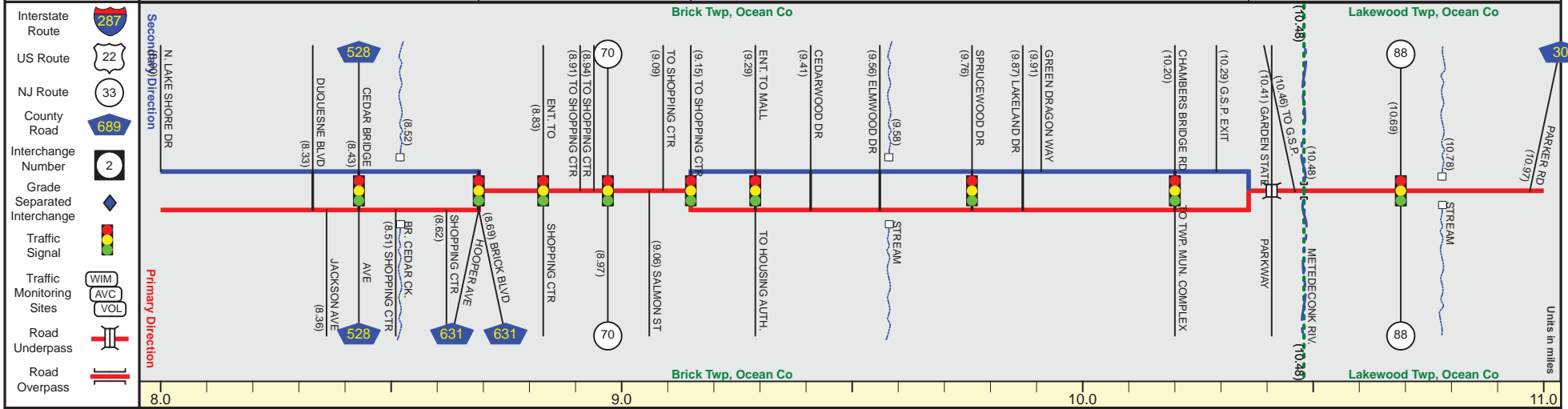
Date last inventoried: October 2012

# ROUTE 549 (South to North)

Mile Posts: 8.000 - 11.000



Pavement	30	36			28	
Shoulder	2	0		0	6	8
Number of Lanes	2	3			2	
Speed Limit	40	35			40	
Street Name	Brick Boulevard			Chambers Bridge Road		



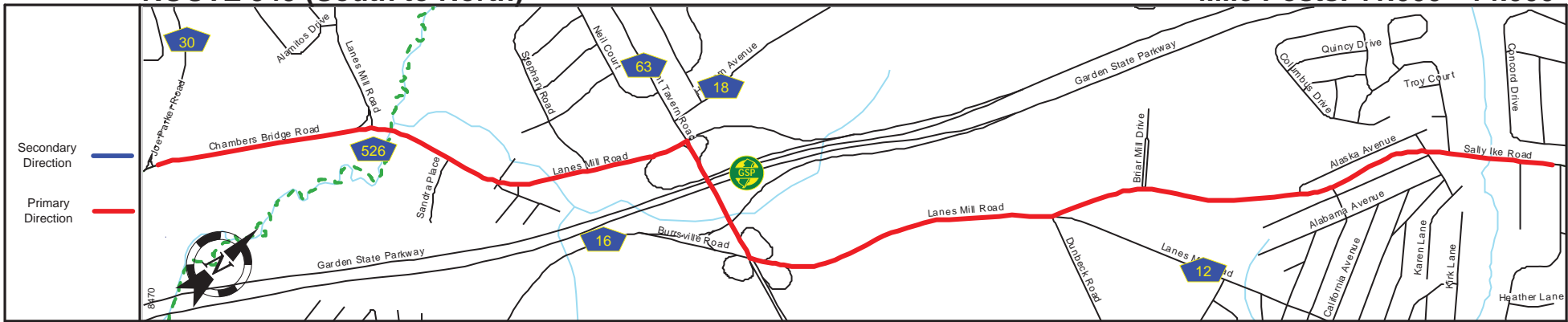
Street Name	Brick Boulevard			Chambers Bridge Road		
Jurisdiction	County					
Functional Class	Urban Principal Arterial					
Federal Aid - NHS Sy	NHS					
Control Section						
Speed Limit	40	35			40	
Number of Lanes	3		4		2	4
Med. Type	Curbed	Positive	None		Curbed	Positive
Med. Width	VAR	4	0		VAR	4
Pavement	36		60		28	48
Shoulder			0		6	8
Traffic Volume	40,087 (2014)		21,367 (2014)			
Traffic Sta. ID	6-4,456		6-4,462			
Structure No.	N/A		N/A		360911N,11S	
Enlarged Views						

SRI = 0000549

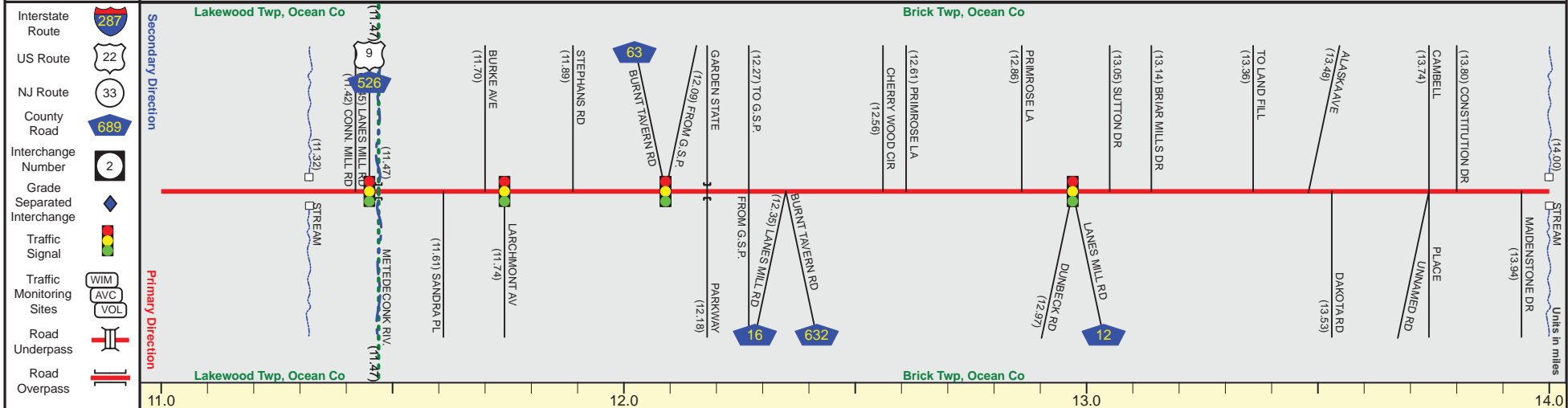
Date last inventoried: October 2012

# ROUTE 549 (South to North)

Mile Posts: 11.000 - 14.000



Pavement	
Shoulder	
Number of Lanes	
Speed Limit	
Street Name	



Street Name	Chambers Bridge Road	Lanes Mill Road	Burnt Tavern Road	Lanes Mill Road	Sally Ike Road
Jurisdiction	County				
Functional Class	Urban Principal Arterial			Urban Minor Arterial	
Federal Aid - NHS Sy	NHS			STP	
Control Section					
Speed Limit	40		35	40	35
Number of Lanes	4		3		2
Med. Type	None				
Med. Width	0				
Pavement	48		36		24
Shoulder	2		0	6	10
Traffic Volume	19,130 (2012)	24,242 (2012) 22,400 (2012)		18,131 (2012) 17,406 (2012) 18,497 (2012)	6,222 (2012) 5,904 (2012) 7,288 (2012)
Traffic Sta. ID	6-4,163	12mc10d 12mp10d		12mc10a 12mp10a 12mc10a	12mc10b 12mp10b 12mc10b
Structure No.	N/A	N/A	N/A		N/A
Enlarged Views					

SRI = 0000549

Date last inventoried: October 2012

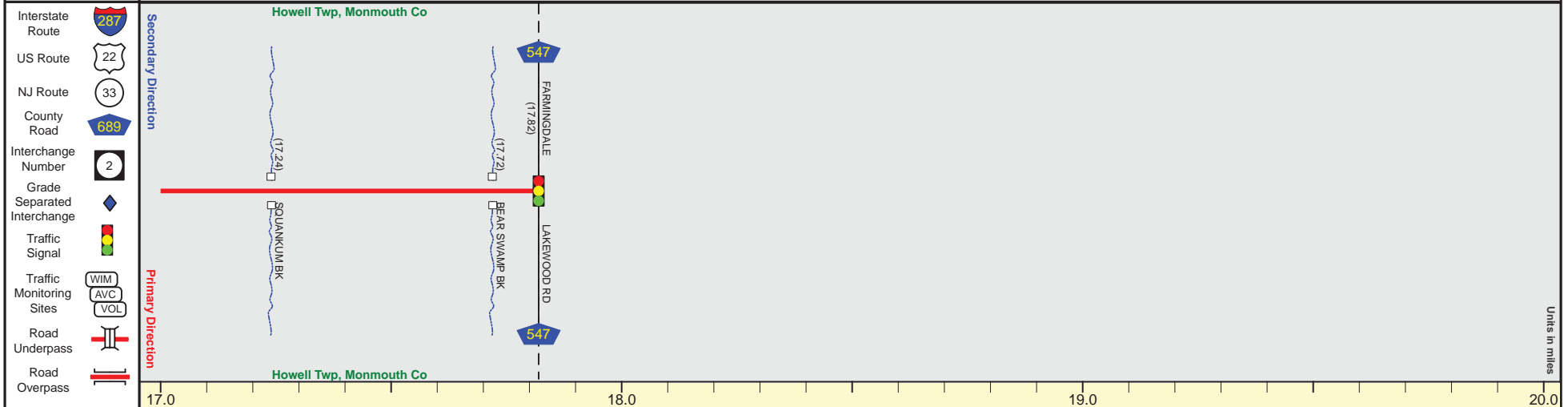


# ROUTE 549 (South to North)

Mile Posts: 17.000 - 17.820



Pavement	
Shoulder	
Number of Lanes	
Speed Limit	
Street Name	



Street Name	Herbertsville Road	
Jurisdiction	County	
Functional Class	Urban Minor Arterial	
Federal Aid - NHS Sy	STP	
Control Section		End Rt. 549 MP=17.82
Speed Limit	45	
Number of Lanes	2	
Med. Type	None	
Med. Width	0	
Pavement	24	
Shoulder	6 + 2	
Traffic Volume		
Traffic Sta. ID		
Structure No.	N/A	
Enlarged Views		

SRI = 0000549\_\_

Date last inventoried: October 2012