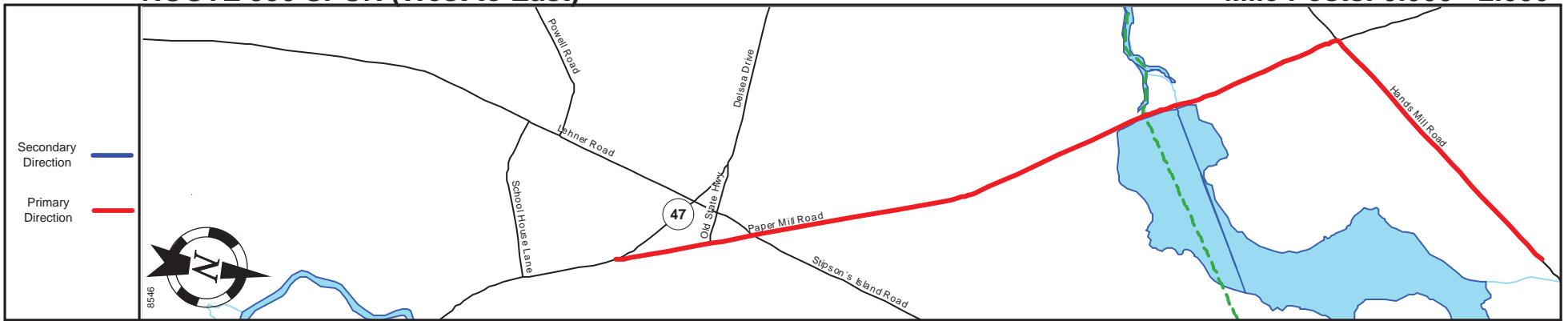
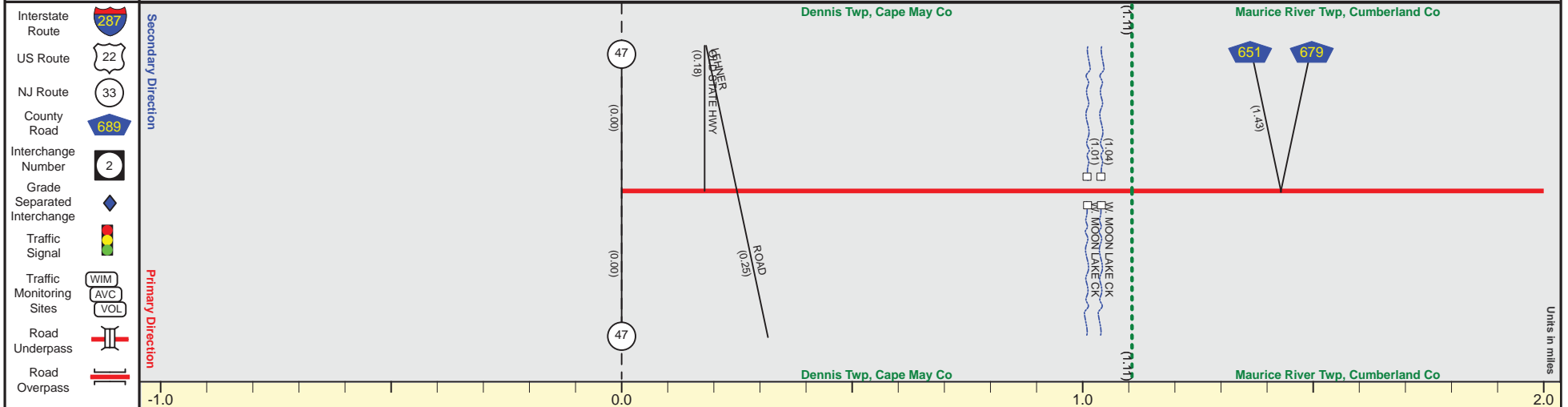


ROUTE 550 SPUR (West to East)

Mile Posts: 0.000 - 2.000



Pavement	
Shoulder	
Number of Lanes	
Speed Limit	
Street Name	



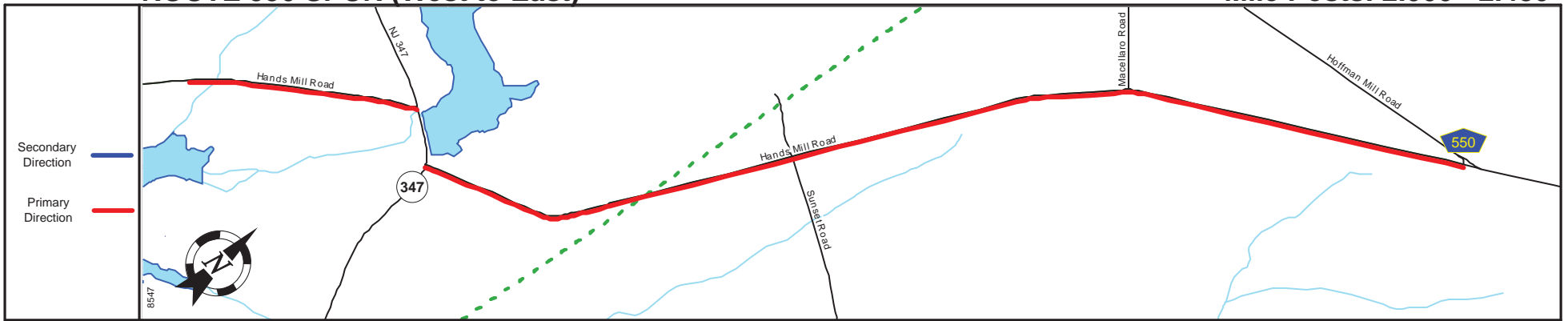
Street Name	Paper Mill Road	Hands Mill Road
Jurisdiction	County	
Functional Class	Rural Local	
Federal Aid - NHS Sy	Non-Federal Aid	
Control Section	Begin Rt. 550 Spur MP=0.00	
Speed Limit	25	
Number of Lanes	2	
Med. Type	None	
Med. Width	0	
Pavement	20	22
Shoulder	0	
Traffic Volume		
Traffic Sta. ID		
Structure No.	N/A	
Enlarged Views		

SRI = 0000550S_

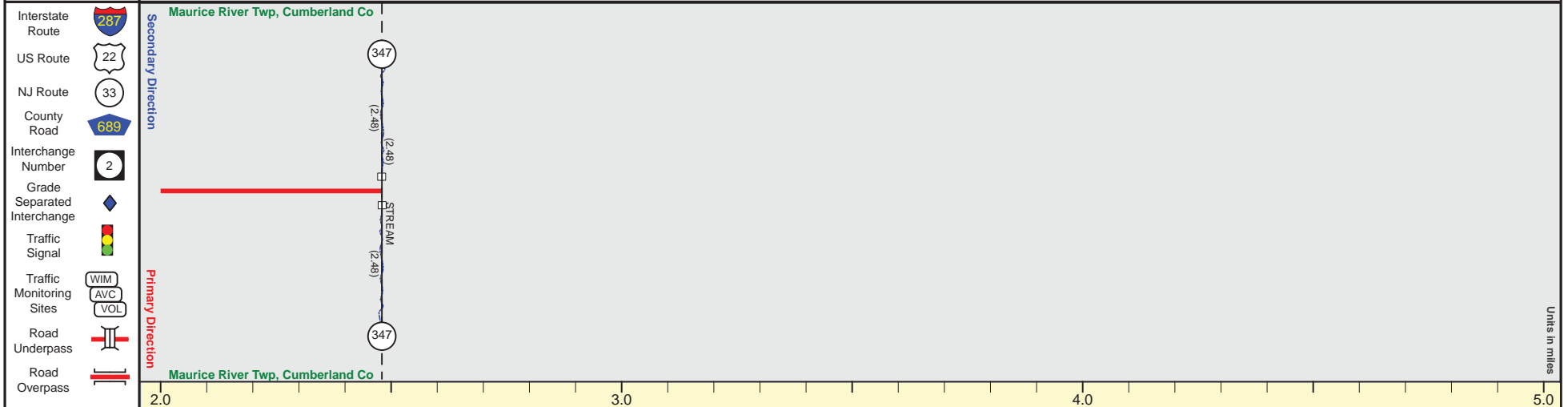
Date last inventoried: June 2012

ROUTE 550 SPUR (West to East)

Mile Posts: 2.000 - 2.480



Pavement	
Shoulder	
Number of Lanes	
Speed Limit	
Street Name	



Street Name	Hands Mill Road	
Jurisdiction	County	
Functional Class	Rural Local	
Federal Aid - NHS Sy	Non-Federal Aid	
Control Section		
Speed Limit	25	
Number of Lanes	2	
Med. Type	None	
Med. Width	0	
Pavement	22	
Shoulder	0	
Traffic Volume		
Traffic Sta. ID		
Structure No.		NA
Enlarged Views		

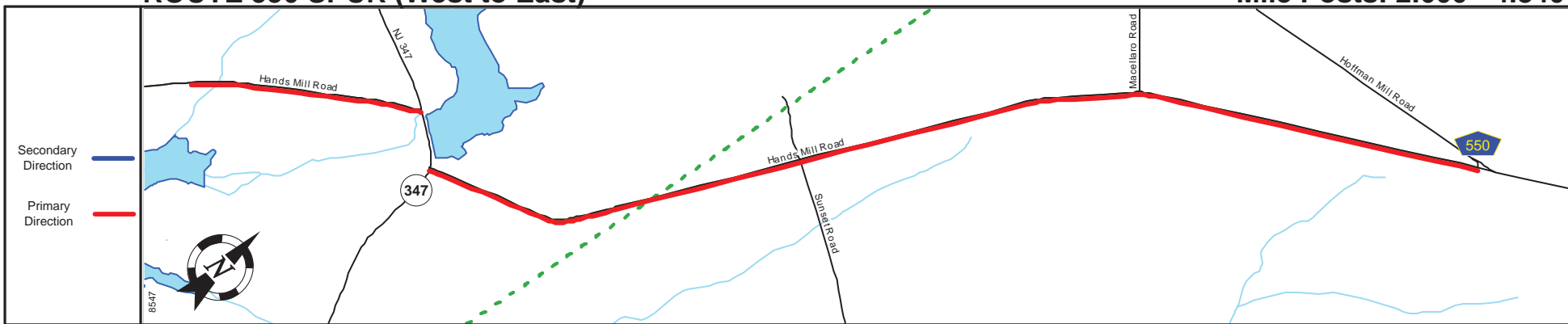
MP 2.48 = Begin Conc. With NJ 347 MP 3.26
 MP 2.48-2.60 See NJ 347 MF 3.26-3.39

SRI = 0000550S_

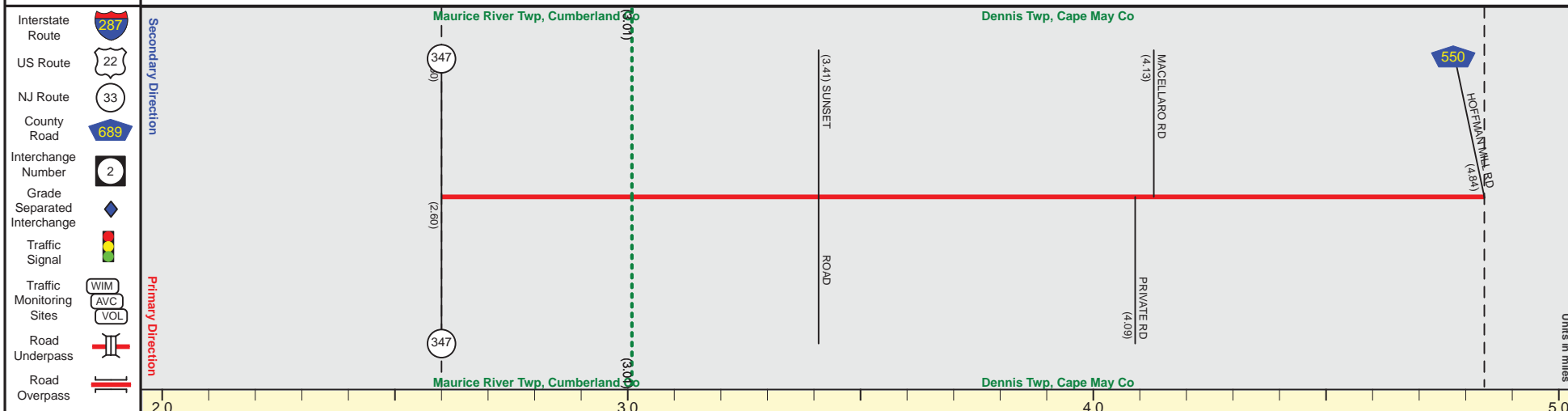
Date last inventoried: June 2012

ROUTE 550 SPUR (West to East)

Mile Posts: 2.600 - 4.840



Pavement	
Shoulder	
Number of Lanes	
Speed Limit	
Street Name	



Street Name		Hands Mill Road		
Jurisdiction		County		Municipal
Functional Class				Rural Local
Federal Aid - NHS Sy				Non-Federal Aid
Control Section				
Speed Limit		25	50	40
Number of Lanes				2
Med. Type				None
Med. Width				0
Pavement				22
Shoulder		0	2	1
Traffic Volume				
Traffic Sta. ID				
Structure No.				
Enlarged Views				

SRI = 0000550S_

Date last inventoried: June 2012