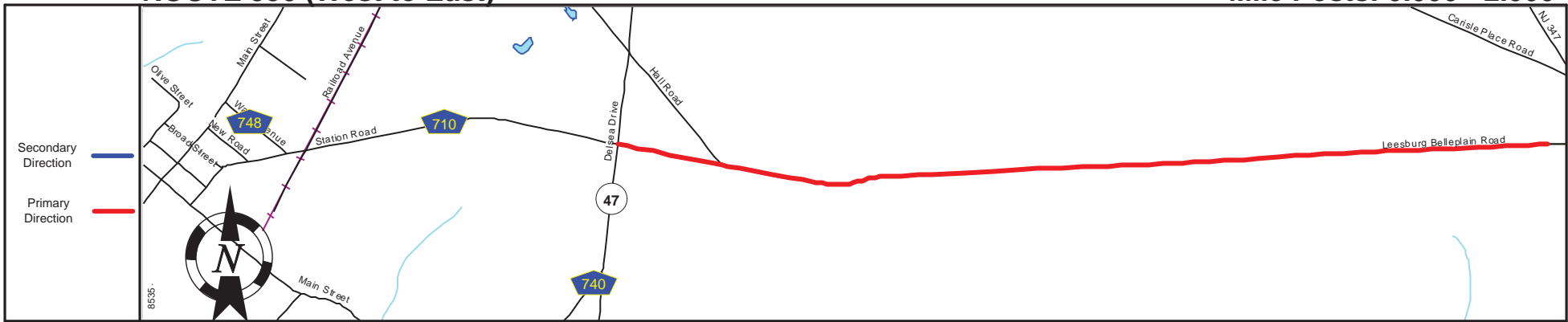
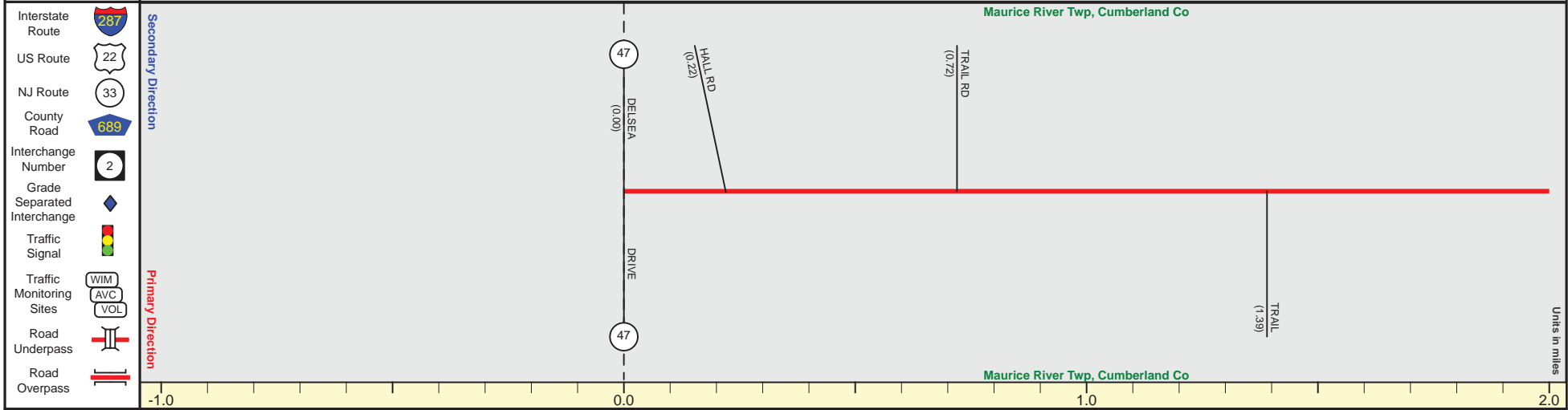


# ROUTE 550 (West to East)

Mile Posts: 0.000 - 2.000



Pavement	
Shoulder	
Number of Lanes	
Speed Limit	
Street Name	

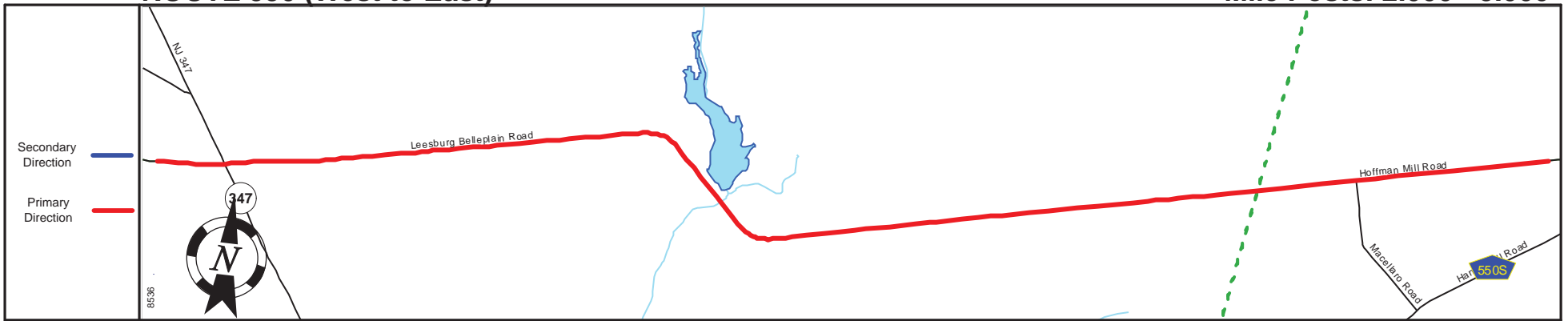


SRI = 0000550\_\_

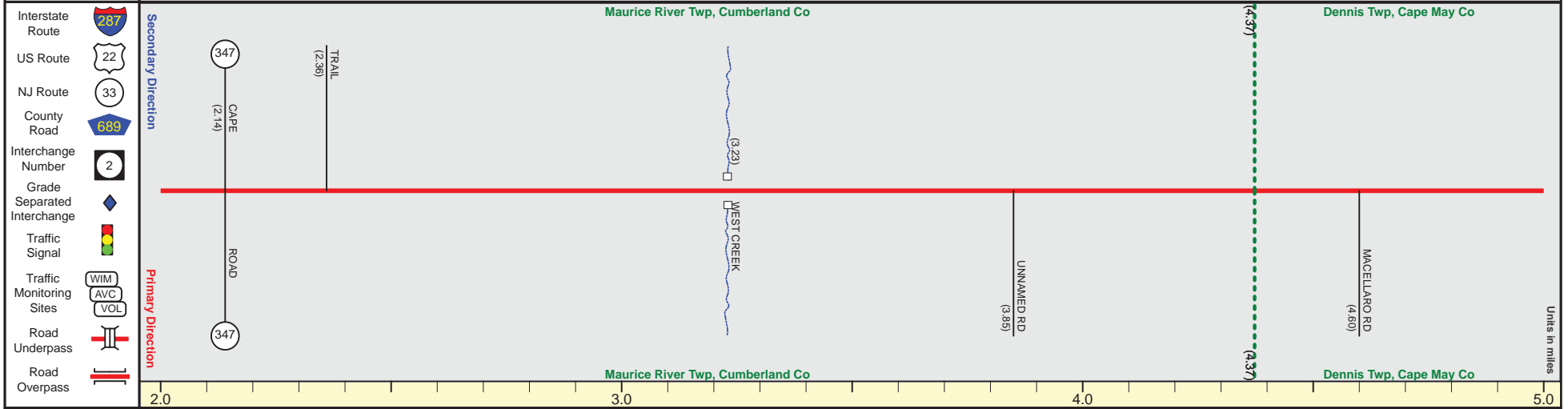
Date last inventoried: June 2012

# ROUTE 550 (West to East)

Mile Posts: 2.000 - 5.000



Pavement	
Shoulder	
Number of Lanes	
Speed Limit	
Street Name	



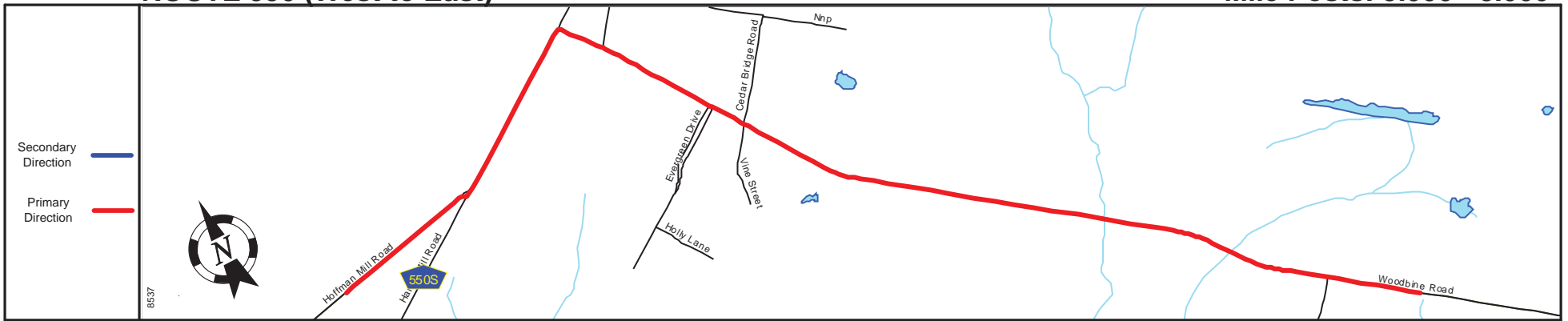
Street Name	Leesburg Belleplain Road		Hoffman Mill Road	
Jurisdiction	County		County	
Functional Class	Urban Major Collector	Rural Major Collector		
Federal Aid - NHS Sy	STP			
Control Section				
Speed Limit	25	50	40	
Number of Lanes	2			
Med. Type	None			
Med. Width	0			
Pavement	22			
Shoulder	1		4	
Traffic Volume	287 (2013)		1,941 (2012)	
Traffic Sta. ID	130503		8-4,445	
Structure No.	N/A			
Enlarged Views				

SRI = 0000550\_\_

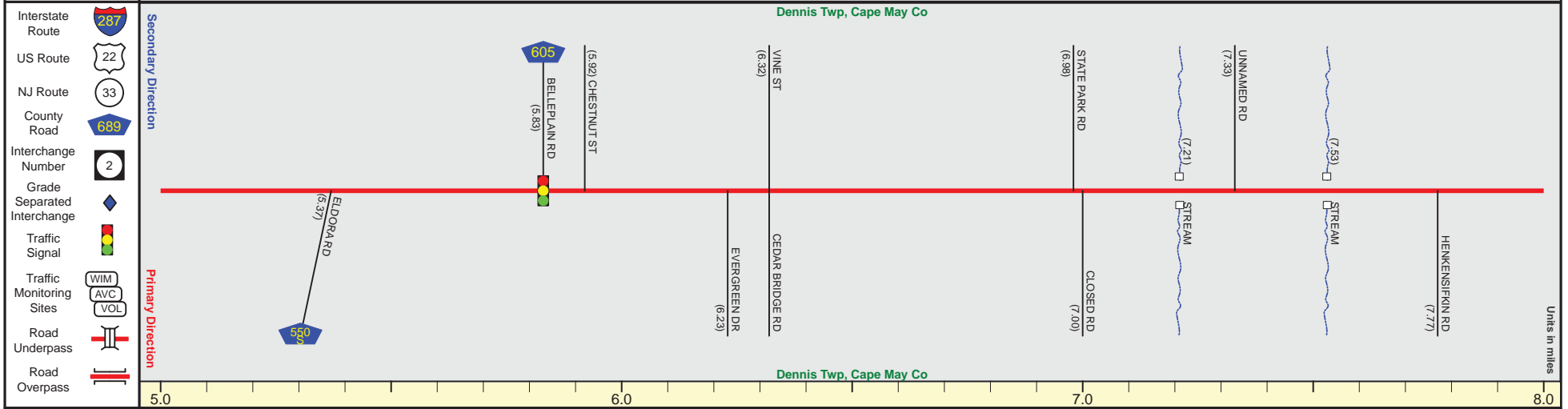
Date last inventoried: June 2012

# ROUTE 550 (West to East)

Mile Posts: 5.000 - 8.000



Pavement	
Shoulder	
Number of Lanes	
Speed Limit	
Street Name	



Street Name	Hoffman Mill Road	Hands Mill Road	Woodbine Road
Jurisdiction	County		
Functional Class	Rural Major Collector		
Federal Aid - NHS Sy	STP		
Control Section			
Speed Limit	40		50
Number of Lanes	2		
Med. Type	None		
Med. Width	0		
Pavement	22		
Shoulder	4	1	6
Traffic Volume	2,538 (2012)		2,725 (2012)
Traffic Sta. ID	8-8-737		8-4-446
Structure No.			N/A
Enlarged Views			N/A

SRI = 0000550\_\_

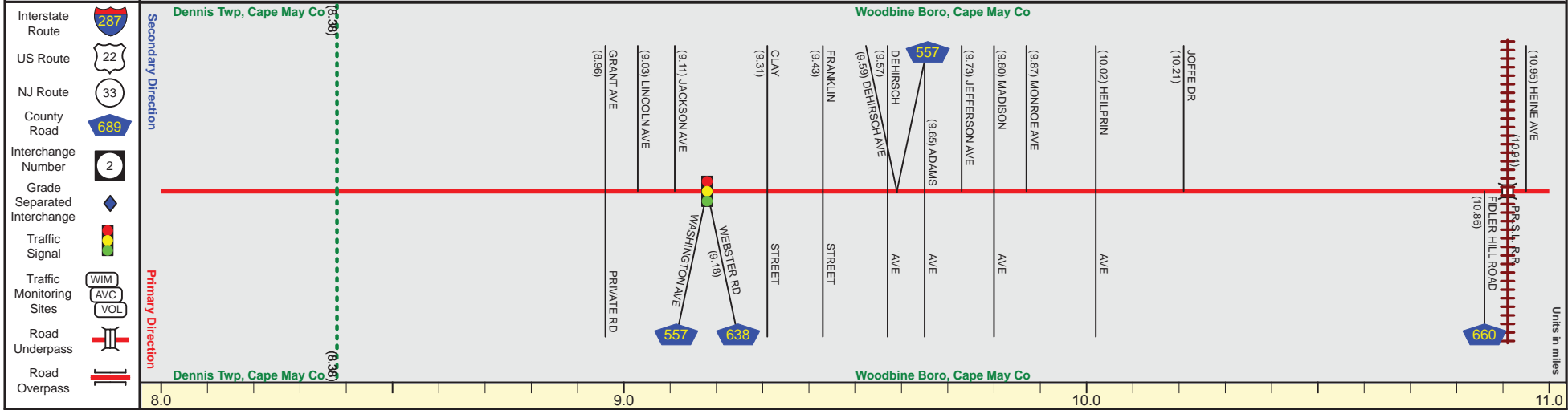
Date last inventoried: June 2012

# ROUTE 550 (West to East)

Mile Posts: 8.000 - 11.000



Pavement	
Shoulder	
Number of Lanes	
Speed Limit	
Street Name	



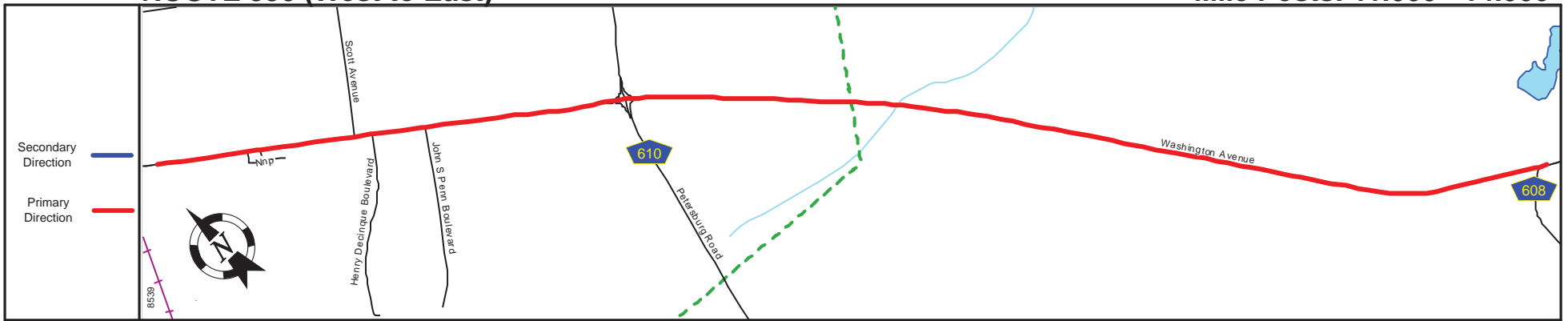
Street Name	Woodbine Road		Webster Street	Washington Avenue	
Jurisdiction	Rural Major Collector			County	
Functional Class	Rural Major Collector			Urban Major Collector	
Federal Aid - NHS Sy	STP			Rural Major Collector	
Control Section	50		40	35	40
Speed Limit	50		40	35	50
Number of Lanes	2		None		
Med. Type	None		0		
Med. Width	0		0		
Pavement	22		40		26
Shoulder	8	6	0	6	4
Traffic Volume	2,725 (2012)		4,648 (2014)		4,470 (2010)
Traffic Sta. ID	8-4-446		8-4-447		8-4-448
Structure No.	N/A				
Enlarged Views					

SRI = 0000550\_\_

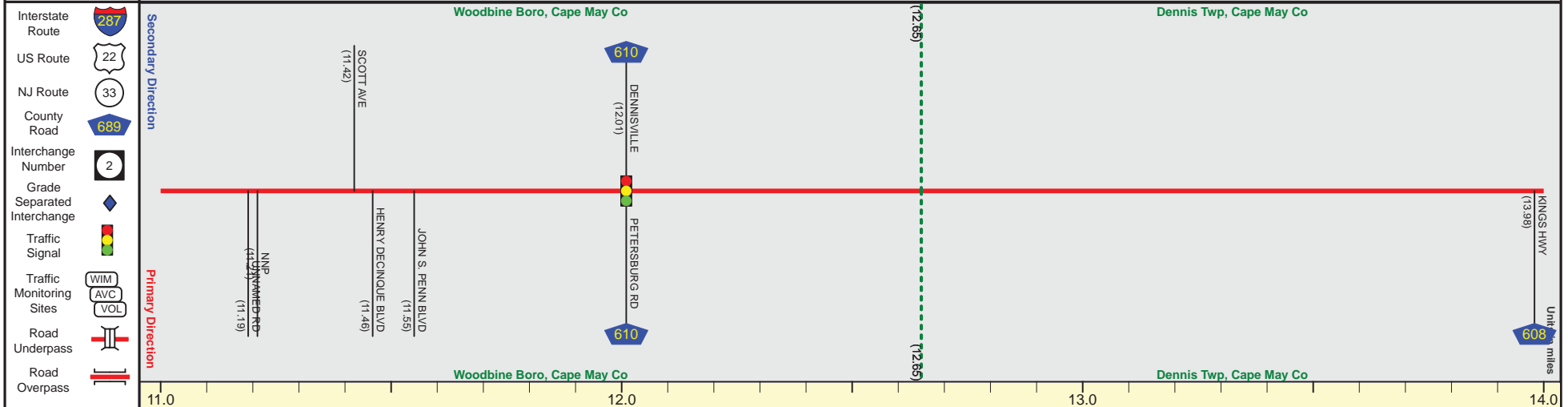
Date last inventoried: June 2012

# ROUTE 550 (West to East)

Mile Posts: 11.000 - 14.000



Pavement	
Shoulder	
Number of Lanes	
Speed Limit	
Street Name	



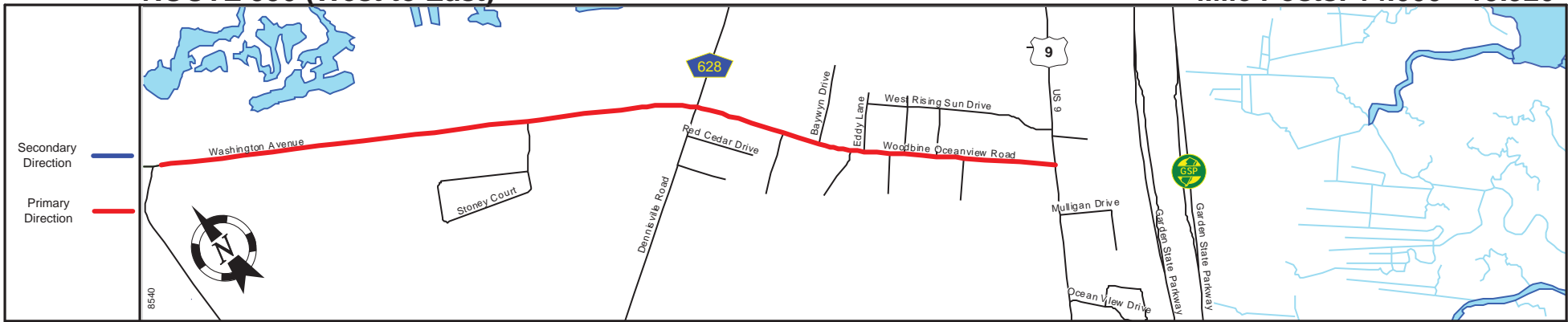
Street Name	Washington Avenue	
Jurisdiction	County	
Functional Class	Rural Major Collector	Urban Major Collector
Federal Aid - NHS Sy	STP	
Control Section		
Speed Limit	50	
Number of Lanes	2	
Med. Type	None	
Med. Width	0	
Pavement	26	
Shoulder	4	8
Traffic Volume		
Traffic Sta. ID		
Structure No.		
Enlarged Views		

SRI = 0000550\_\_

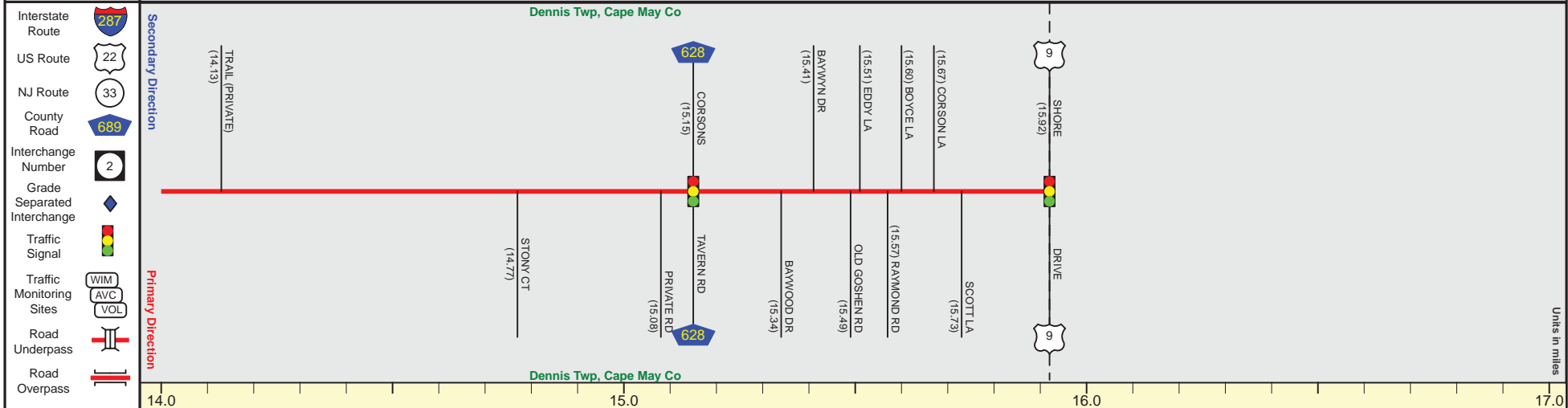
Date last inventoried: June 2012

# ROUTE 550 (West to East)

Mile Posts: 14.000 - 15.920



Pavement	
Shoulder	
Number of Lanes	
Speed Limit	
Street Name	



Street Name	Washington Avenue	Woodbine Oceanview Road	
Jurisdiction	County		
Functional Class	Urban Major Collector		
Federal Aid - NHS Sy	STP		
Control Section			End Rt. 550 MP=15.92
Speed Limit	50	40	
Number of Lanes	2		
Med. Type	None		
Med. Width	0		
Pavement	26		
Shoulder	8	4	
Traffic Volume	4,396 (2014)		
Traffic Sta. ID	8-8-214		
Structure No.			
Enlarged Views			

SRI = 0000550\_\_

Date last inventoried: June 2012