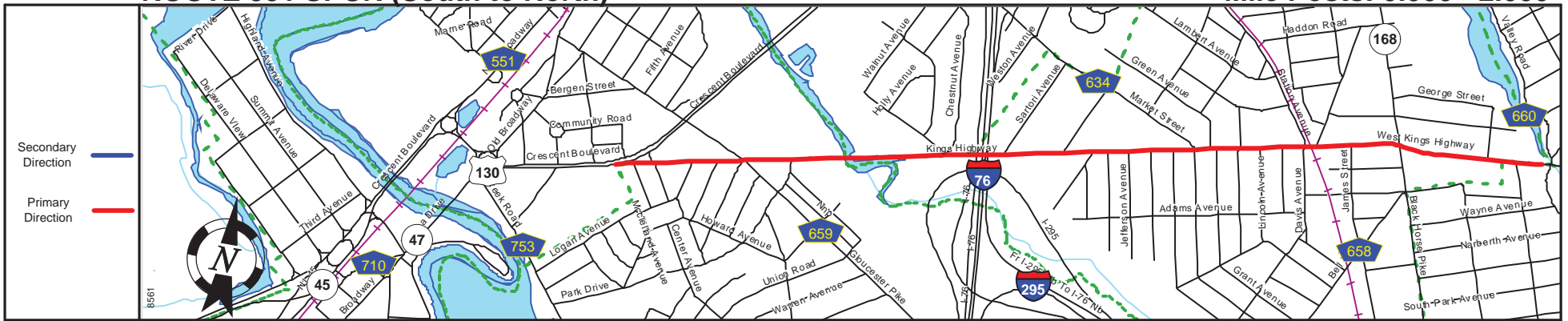
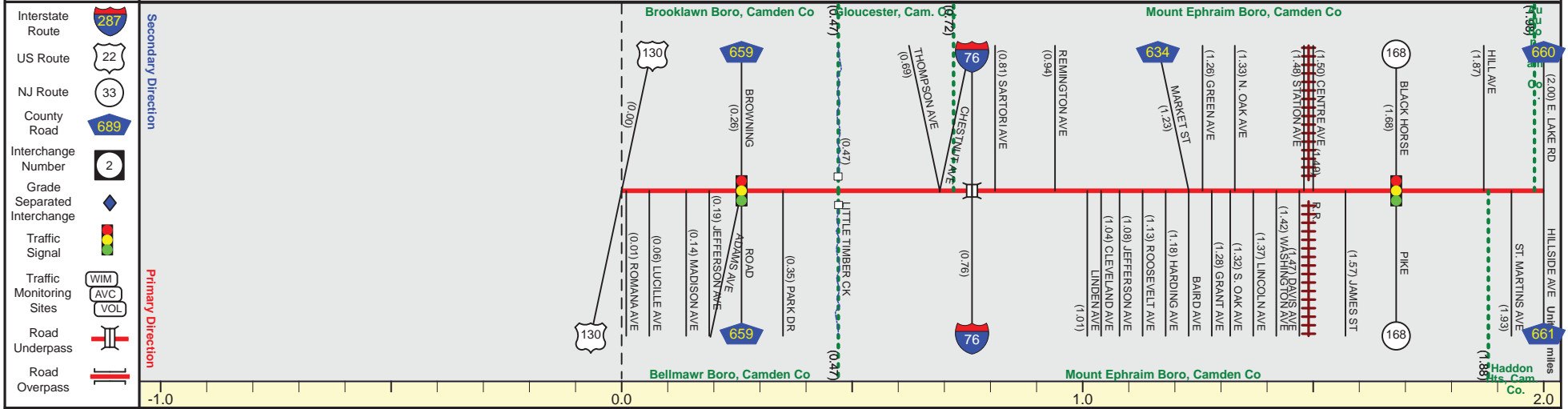


# ROUTE 551 SPUR (South to North)

Mile Posts: 0.000 - 2.000



Pavement	
Shoulder	
Number of Lanes	
Speed Limit	
Street Name	



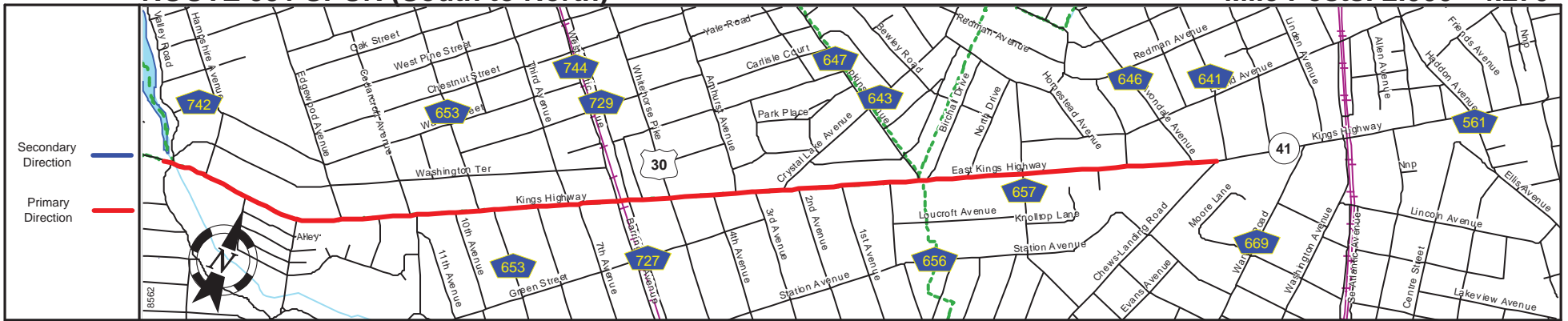
Street Name		Kings Highway		West Kings Highway		Kings Highway
Jurisdiction				County		
Functional Class				Urban Minor Arterial		
Federal Aid - NHS Sy				STP		
Control Section						
Speed Limit				25		
Number of Lanes				2		
Med. Type				None		
Med. Width				0		
Pavement		36	48	30	42	40
Shoulder			0	8		0
Traffic Volume						
Traffic Sta. ID						
Structure No.			N/A		0417152	
Enlarged Views					See Enlarged View #27	

SRI = 0000551S\_

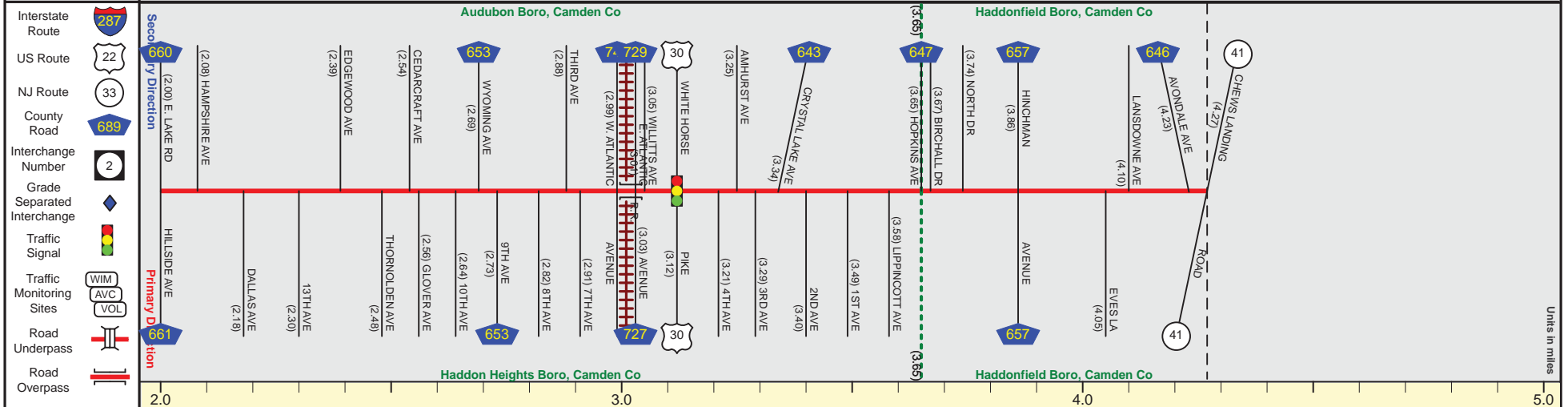
Date last inventoried: June 2012

# ROUTE 551 SPUR (South to North)

Mile Posts: 2.000 - 4.270



Pavement	
Shoulder	
Number of Lanes	
Speed Limit	
Street Name	



Street Name	Kings Highway		East Kings Highway			
Jurisdiction	County					
Functional Class	Urban Minor Arterial					
Federal Aid - NHS Sy	STP					
Control Section	End Rt 551 Spur MP=4.27					
Speed Limit	25					
Number of Lanes	2					
Med. Type	None					
Med. Width	0					
Pavement	42	36	40	36	28	30
Shoulder	0					
Traffic Volume						
Traffic Sta. ID						
Structure No.	N/A					
Enlarged Views						

SRI = 0000551S\_

Date last inventoried: June 2012