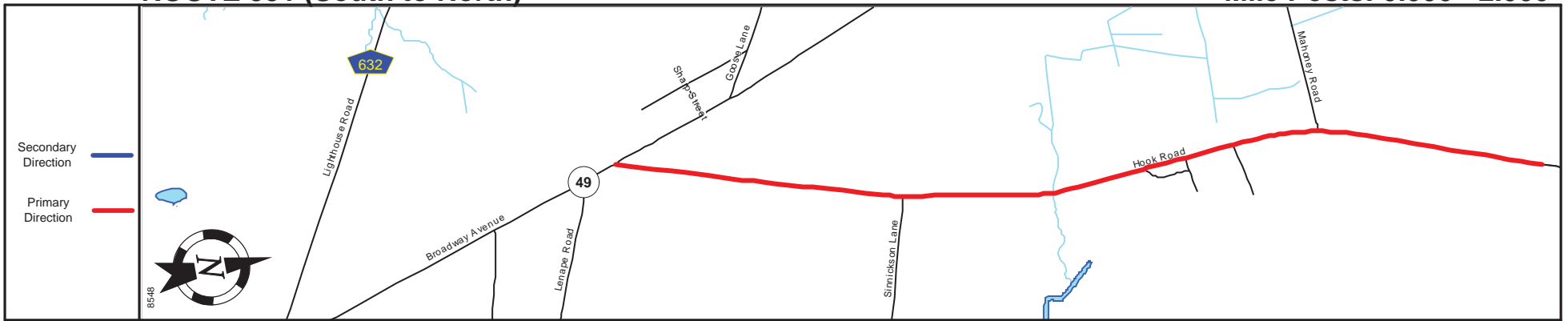
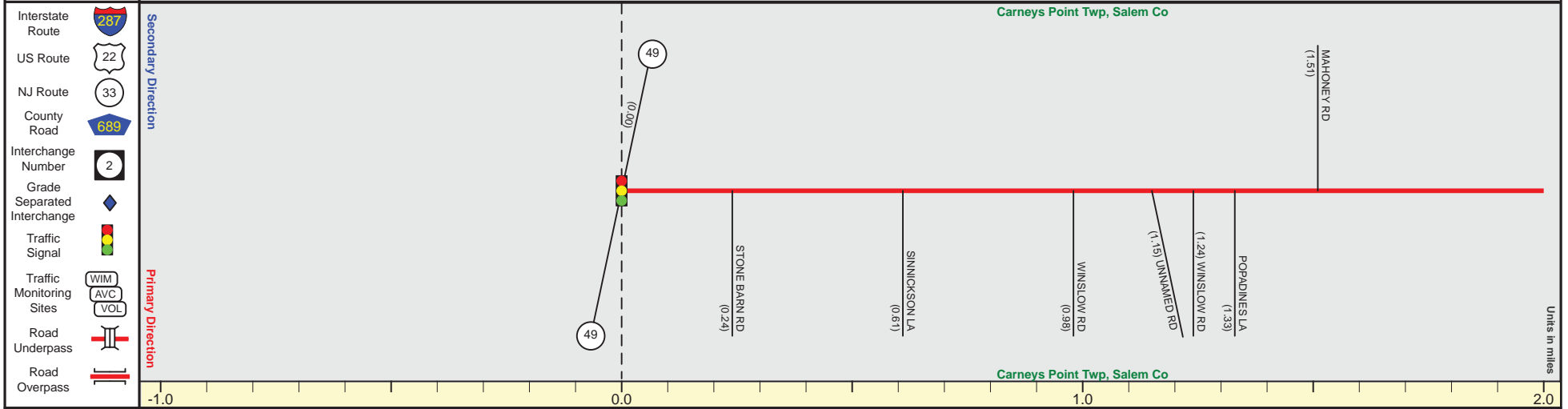


# ROUTE 551 (South to North)

Mile Posts: 0.000 - 2.000



Pavement	
Shoulder	
Number of Lanes	
Speed Limit	
Street Name	



Street Name		Hook Road
Jurisdiction		County
Functional Class		Urban Minor Arterial
Federal Aid - NHS Sy		STP
Control Section		
Speed Limit		50
Number of Lanes		2
Med. Type		None
Med. Width		0
Pavement		26
Shoulder		6
Traffic Volume	8,884 (2013)	10,688 (2013)
Traffic Sta. ID	130406	121711
Structure No.		
Enlarged Views		

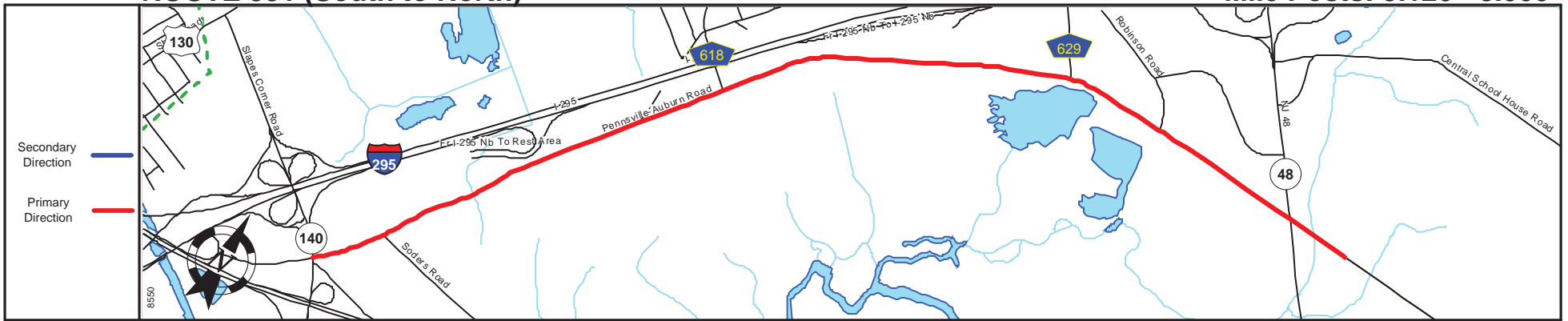
SRI = 0000551

Date last inventoried: June 2012

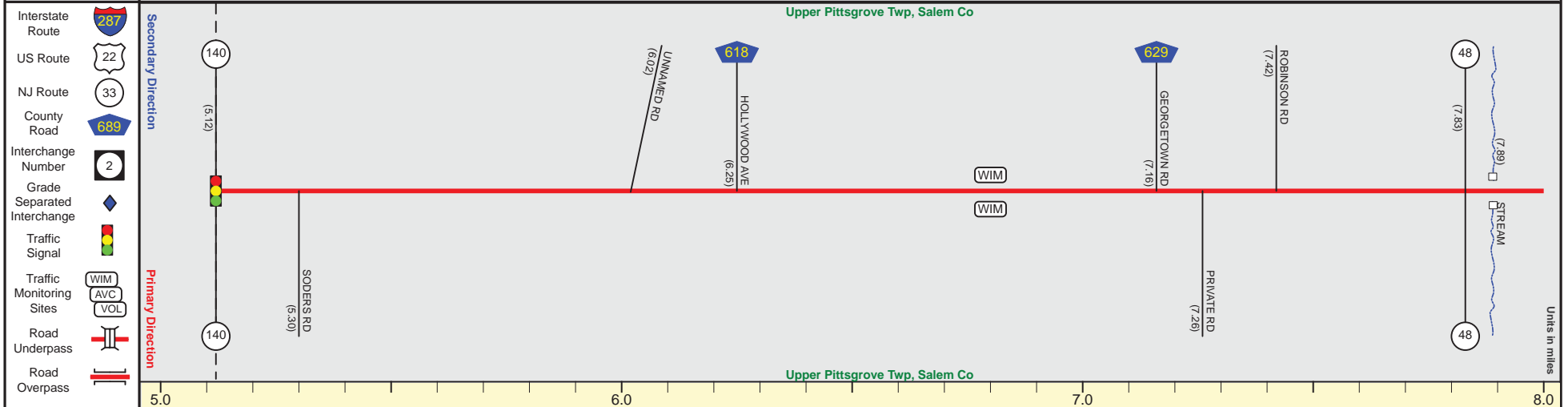


# ROUTE 551 (South to North)

Mile Posts: 5.120 - 8.000



Pavement	
Shoulder	
Number of Lanes	
Speed Limit	
Street Name	



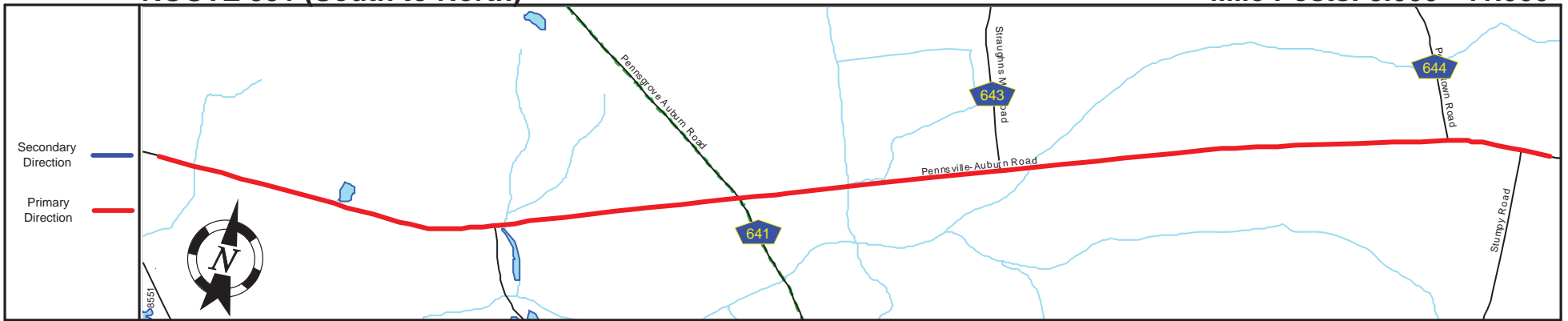
Street Name	Pennsville-Auburn Road	
Jurisdiction	County	
Functional Class	Urban Minor Arterial	Rural Major Collector
Federal Aid - NHS Sy	STP	
Control Section		
Speed Limit	50	
Number of Lanes	2	
Med. Type	None	
Med. Width	0	
Pavement	24	22
Shoulder	6	1
Traffic Volume	1,788 (2012) 1,942 (2011)	3,947 (2012)
Traffic Sta. ID	7-5-225 7-1-035	7-6-240
Structure No.	N/A	
Enlarged Views	See Enlarged View #26	

SRI = 0000551

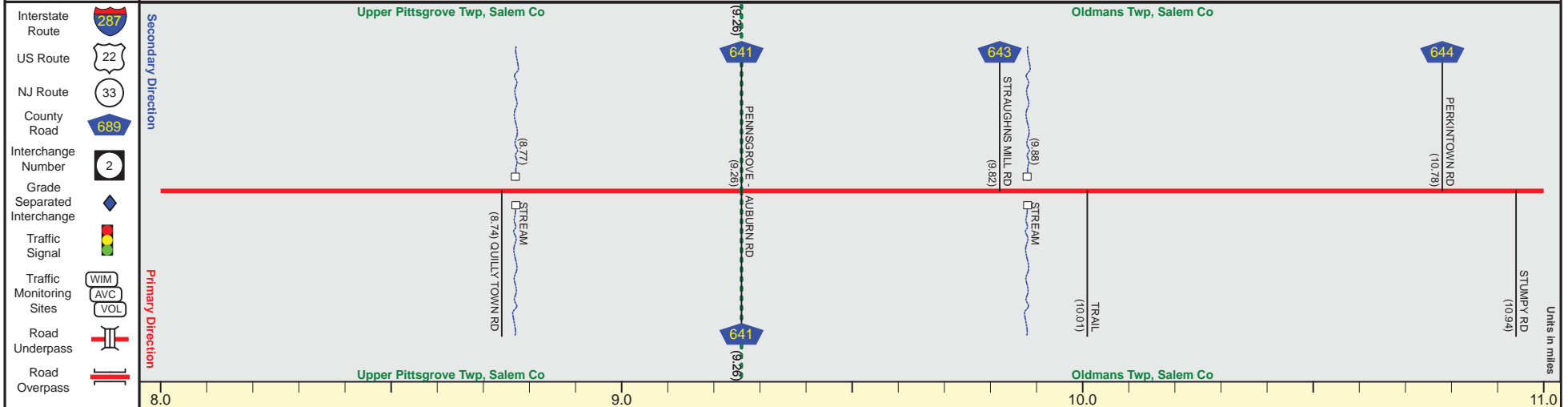
Date last inventoried: June 2012

# ROUTE 551 (South to North)

Mile Posts: 8.000 - 11.000



Pavement	
Shoulder	
Number of Lanes	
Speed Limit	
Street Name	



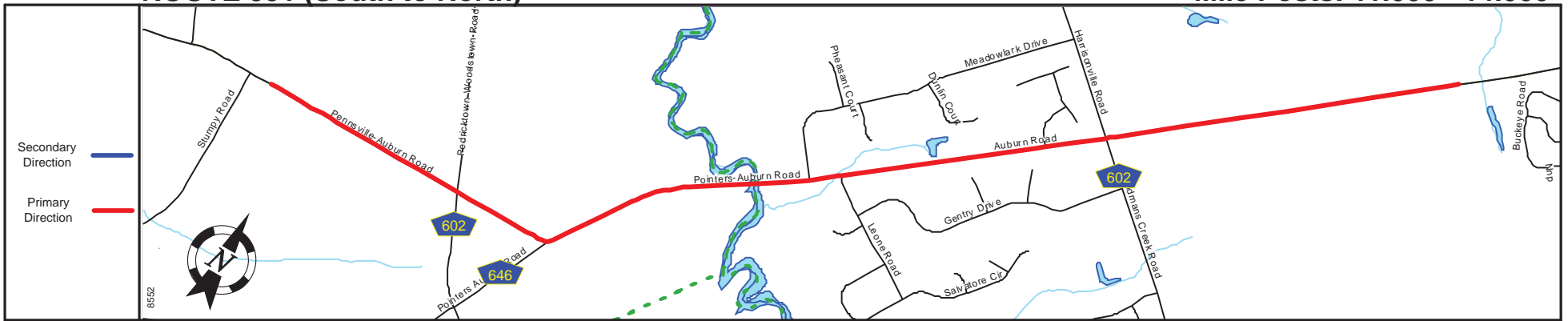
Street Name	Pennsville-Auburn Road		
Jurisdiction	County		
Functional Class	Rural Major Collector		
Federal Aid - NHS Sy	STP		
Control Section			
Speed Limit	50		
Number of Lanes	2		
Med. Type	None		
Med. Width	0		
Pavement	22		
Shoulder	1		
Traffic Volume	2,171 (2012)	2,105 (2010)	1,943 (2012)
Traffic Sta. ID	121709	7-6344	7-4443
Structure No.	N/A		N/A
Enlarged Views			

SRI = 0000551\_\_

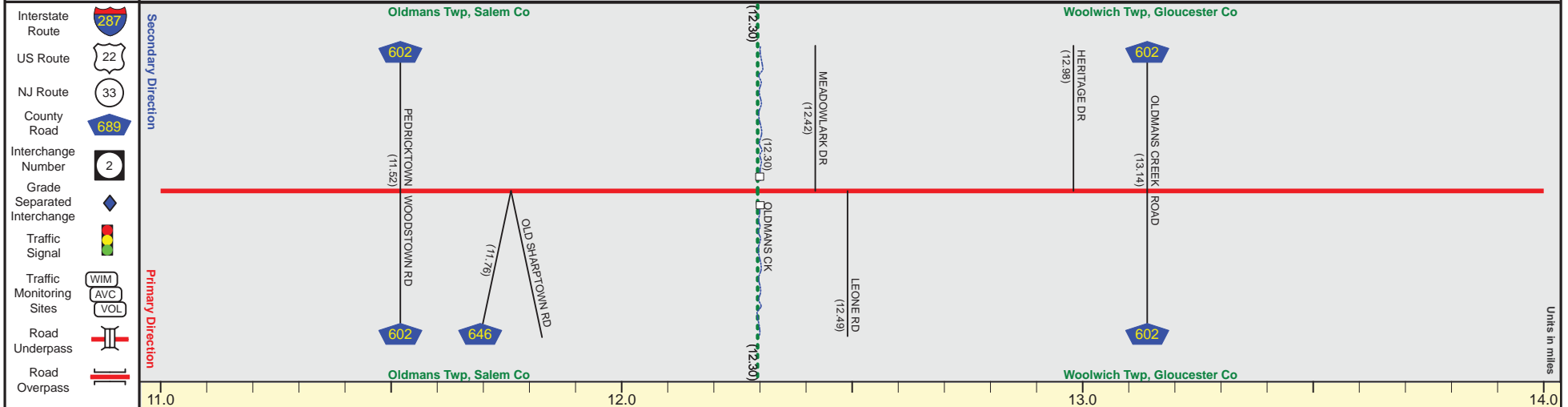
Date last inventoried: June 2012

# ROUTE 551 (South to North)

Mile Posts: 11.000 - 14.000



Pavement	
Shoulder	
Number of Lanes	
Speed Limit	
Street Name	



Street Name	Pennsville-Auburn Road		Pointers-Auburn Road		Auburn Road	
Jurisdiction			County			
Functional Class	Rural Major Collector				Urban Major Collector	
Federal Aid - NHS Sy			STP			
Control Section						
Speed Limit	50	30	40		50	
Number of Lanes				2		
Med. Type				None		
Med. Width				0		
Pavement				22		
Shoulder	1	8	6	10	4	2
Traffic Volume						
Traffic Sta. ID						
Structure No.				N/A		
Enlarged Views						

SRI = 0000551\_\_

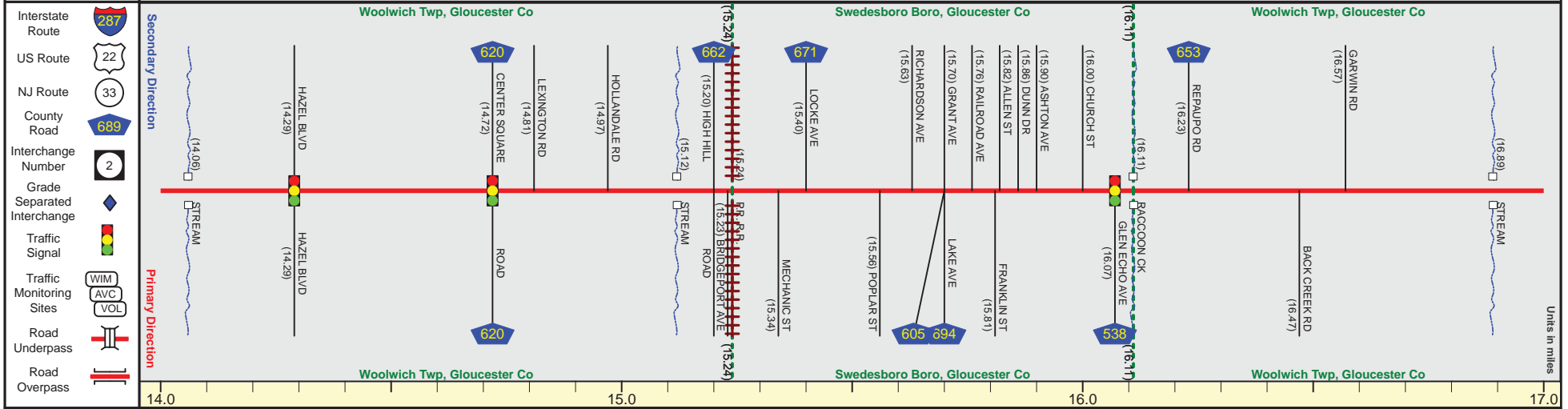
Date last inventoried: June 2012

# ROUTE 551 (South to North)

Mile Posts: 14.000 - 17.000



Pavement	
Shoulder	
Number of Lanes	
Speed Limit	
Street Name	



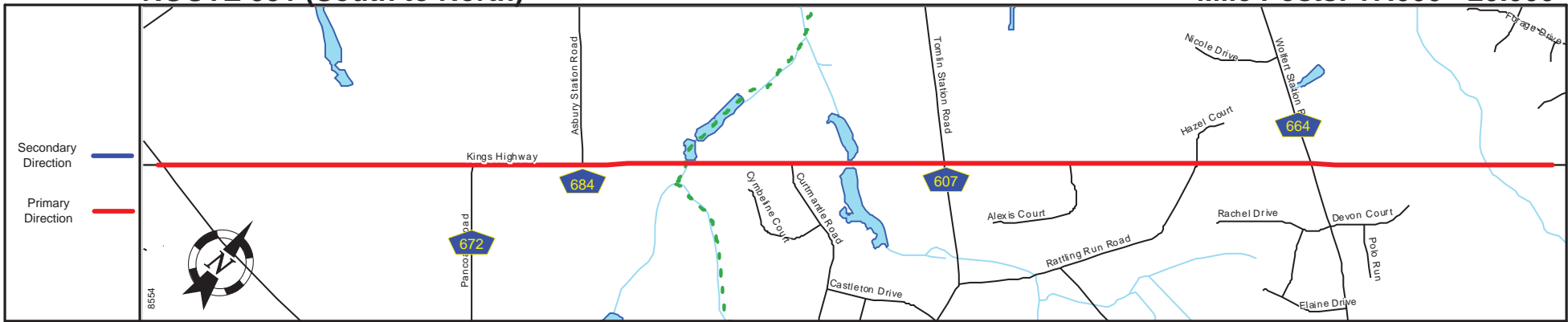
Street Name	Auburn Road				Kings Highway					
Jurisdiction	County									
Functional Class	Urban Major Collector									
Federal Aid - NHS Sy	STP									
Control Section										
Speed Limit	50		35		25		40		50	
Number of Lanes	2									
Med. Type	None									
Med. Width	0									
Pavement	22	28	22				24			
Shoulder	2	10	2	4	10		4			
Traffic Volume					9,400 (2010)				8,796 (2010)	
Traffic Sta. ID					090831				7-4,445	
Structure No.	N/A		N/A		N/A		N/A		N/A	
Enlarged Views										

SRI = 0000551\_\_

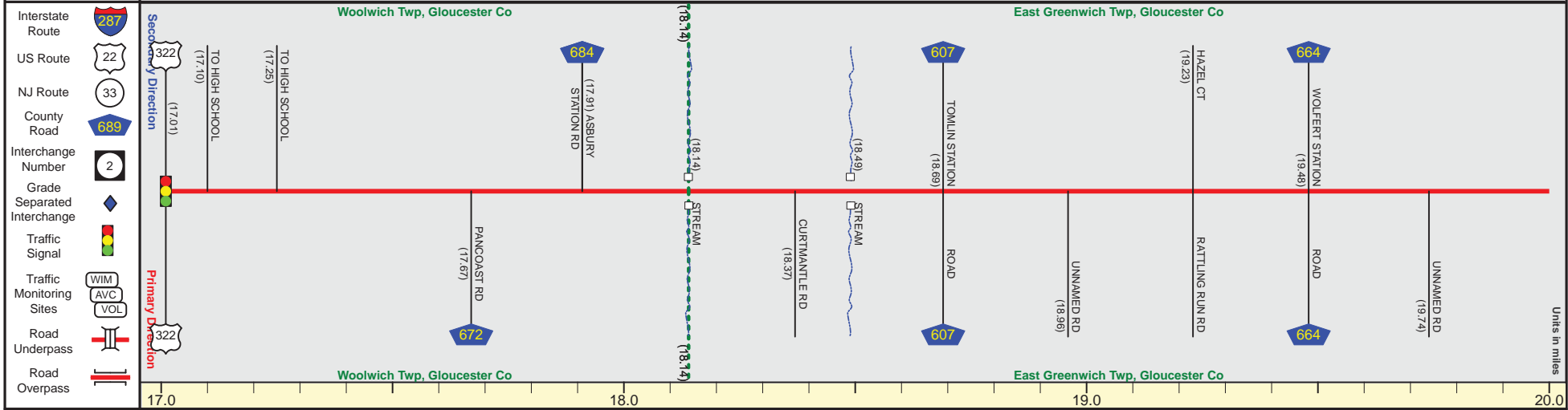
Date last inventoried: June 2012

# ROUTE 551 (South to North)

Mile Posts: 17.000 - 20.000



Pavement	
Shoulder	
Number of Lanes	
Speed Limit	
Street Name	



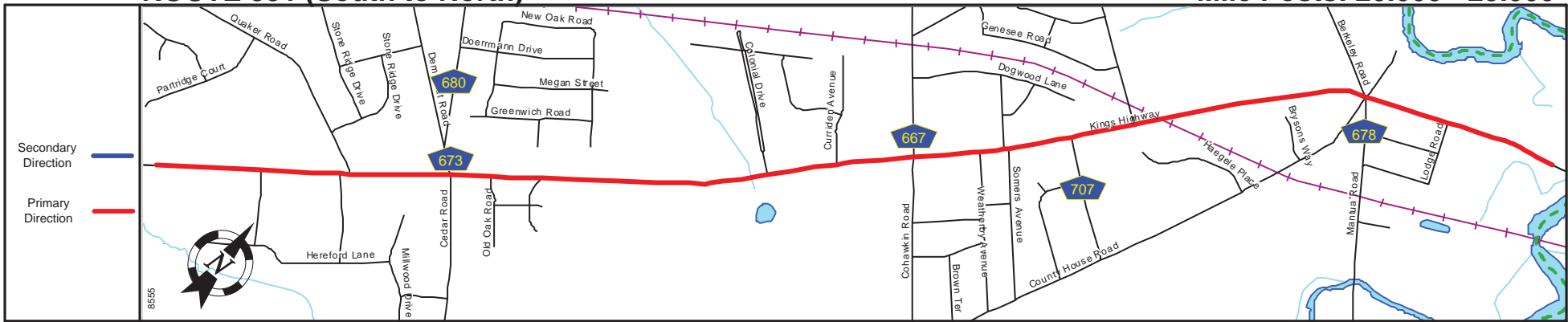
Street Name	Kings Highway		
Jurisdiction	County		
Functional Classification	Urban Minor Arterial		
Federal Aid - NHS System	STP		
Control Section			
Speed Limit	50	45	35
Number of Lanes	2		
Med. Type	None		
Med. Width	0		
Pavement	24	22	
Shoulder	4	14	4
Traffic Volume			
Traffic Sta. ID			
Structure No.	N/A	N/A	
Enlarged Views			

SRI = 0000551\_\_

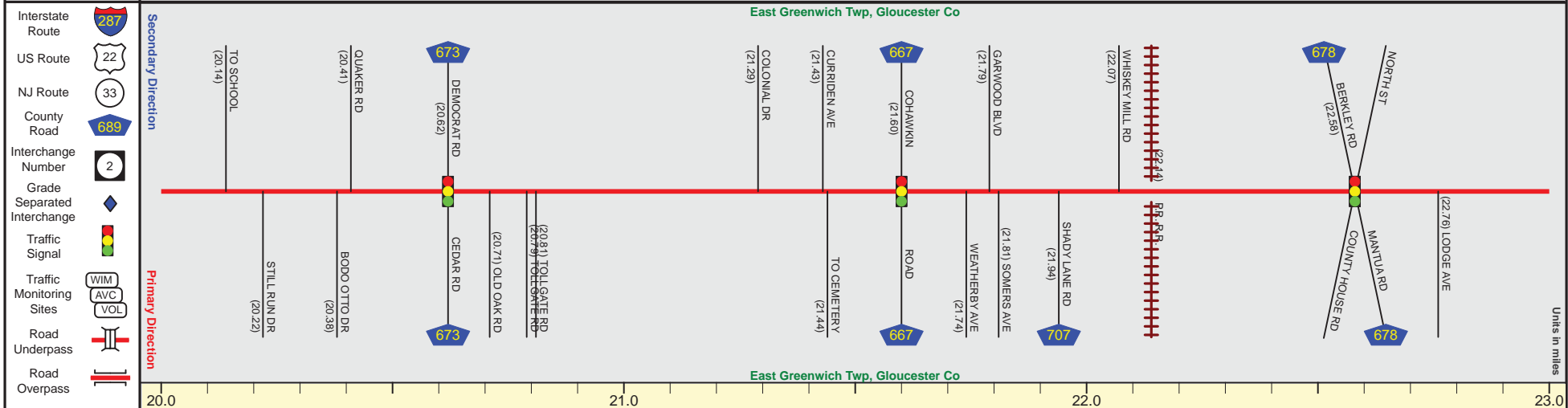
Date last inventoried: June 2012

# ROUTE 551 (South to North)

Mile Posts: 20.000 - 23.000



Pavement	
Shoulder	
Number of Lanes	
Speed Limit	
Street Name	



Street Name	Kings Highway	
Jurisdiction	County	
Functional Class	Urban Minor Arterial	
Federal Aid - NHS Sy	STP	
Control Section		
Speed Limit	35	
Number of Lanes	2	
Med. Type	None	
Med. Width	0	
Pavement	22	24
Shoulder	4	6
Traffic Volume	7,591 (2011)	
Traffic Sta. ID	7-4-447	
Structure No.		
Enlarged Views		

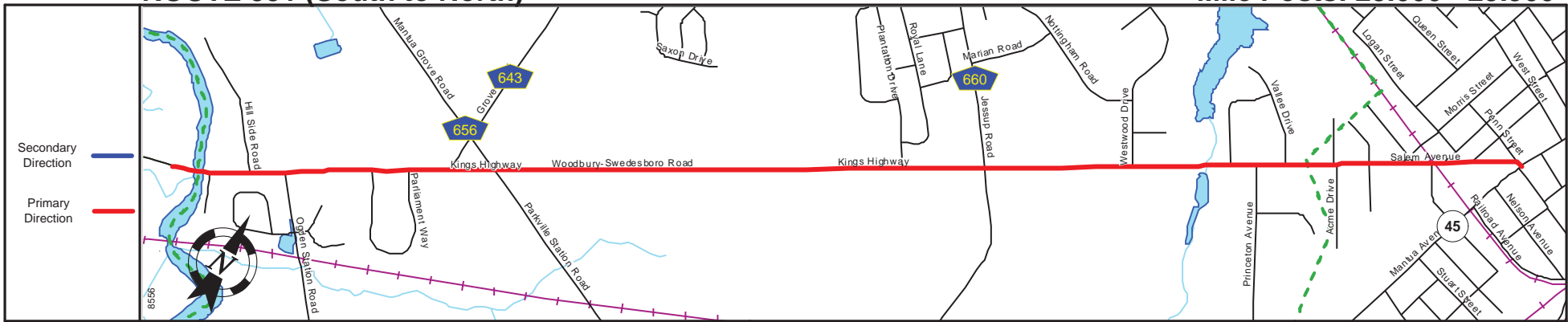
SRI = 0000551

Date last inventoried: June 2012

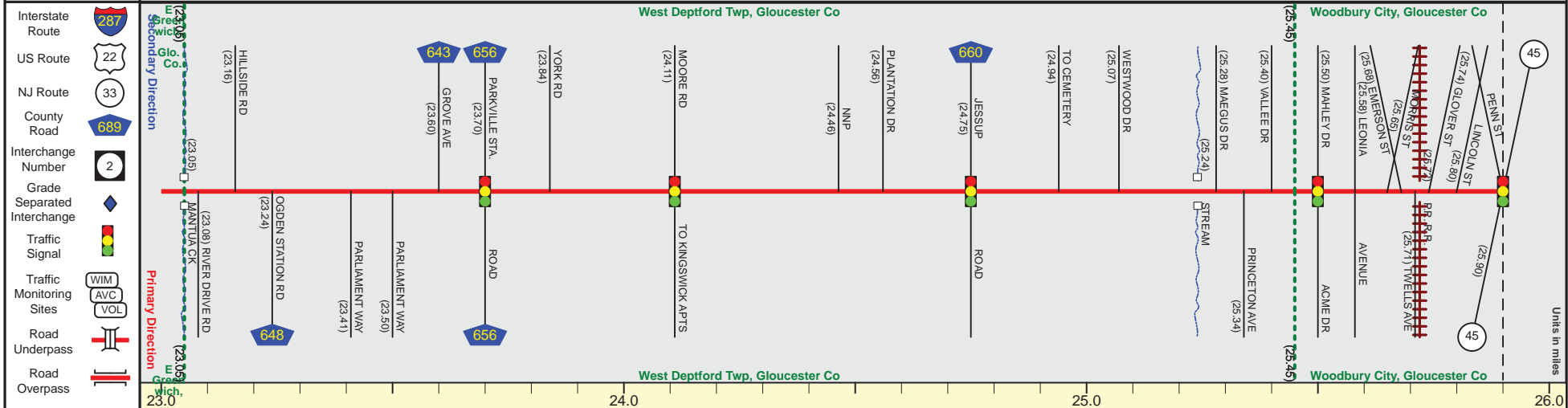


# ROUTE 551 (South to North)

Mile Posts: 23.000 - 25.900



Pavement	
Shoulder	
Number of Lanes	
Speed Limit	
Street Name	



Street Name	Kings Highway		Woodbury-Swedesboro Road		Kings Highway		Salem Avenue	
Jurisdiction	County							
Functional Class	Urban Minor Arterial							
Federal Aid - NHS Sy	STP							
Control Section								
Speed Limit	35			45			35	30
Number of Lanes					2			
Med. Type	None							
Med. Width	0							
Pavement	22							
Shoulder	6			4			6	
Traffic Volume			10,365 (2010)					
Traffic Sta. ID			7-4-448					
Structure No.	N/A						N/A	
Enlarged Views			See Enlarged View #28B					

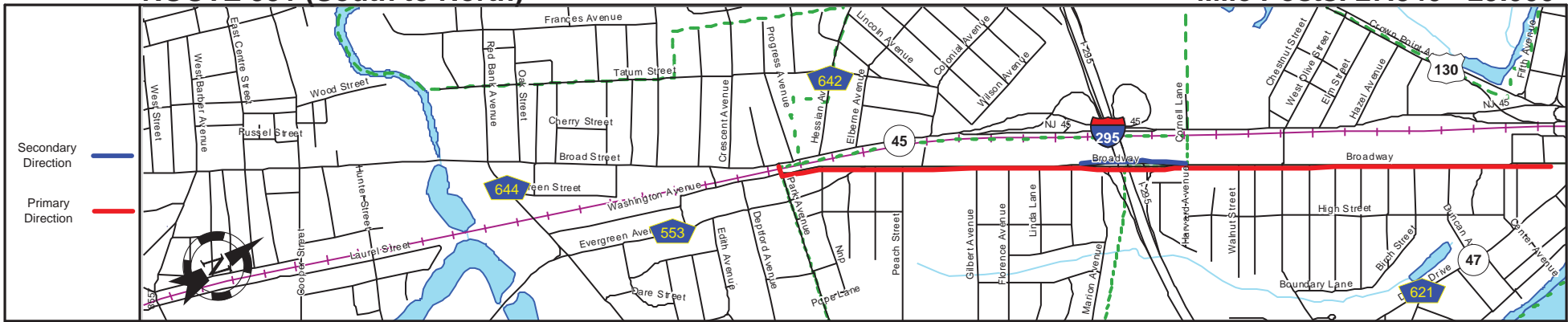
MP 25.90 = Begin Circ. With NJ 45 MP 25.49  
 MP 25.50-27.34 See NJ 45 MP 25.49-26.93

SRI = 0000551

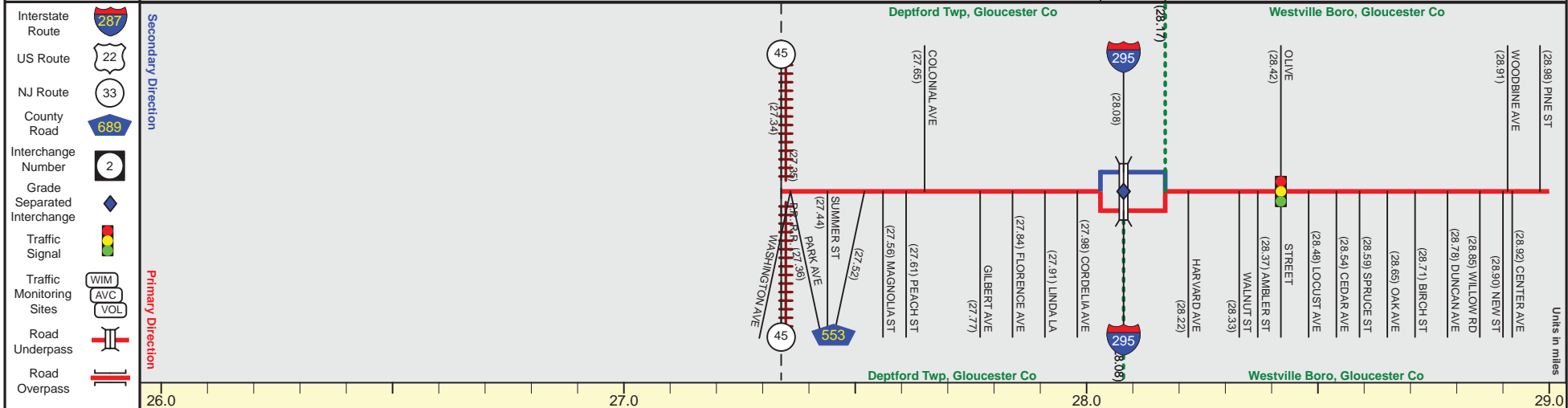
Date last inventoried: June 2012

# ROUTE 551 (South to North)

Mile Posts: 27.340 - 29.000



Pavement	12
Shoulder	12
Number of Lanes	1
Speed Limit	35
Street Name	Broadway



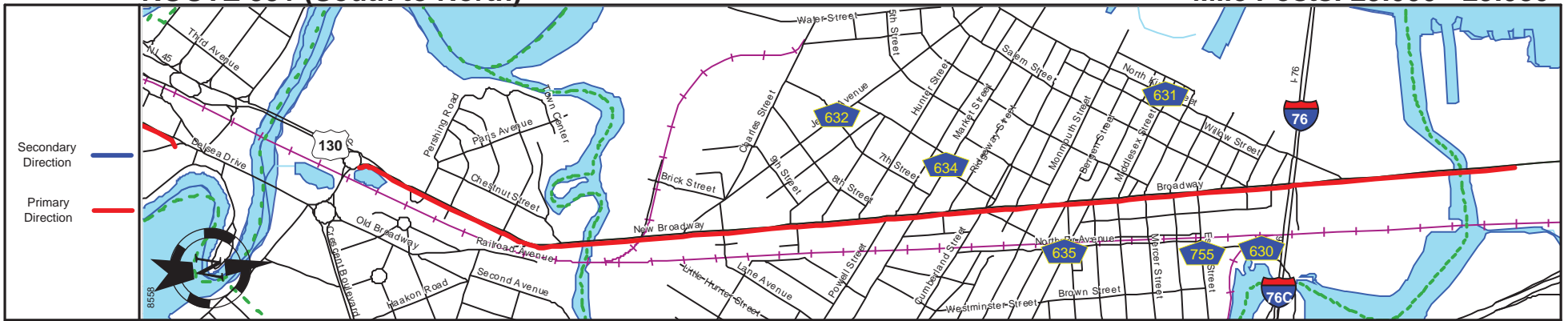
Street Name	Broadway				
Jurisdiction	County				
Functional Class	Urban Minor Arterial				
Federal Aid - NHS Sy	STP				
Control Section					
Speed Limit	25	35		30	
Number of Lanes		2	1	2	
Med. Type	None		Curbed	None	
Med. Width	0		VAR	0	
Pavement	22	24	12	24	
Shoulder	10	8	6	12	6
Traffic Volume		11,157 (2012)		7,211 (2010)	5,765 (2012)
Traffic Sta. ID		7-4-449		7-5-406	7-4-450
Structure No.				0823153,154	
Enlarged Views					

SRI = 0000551

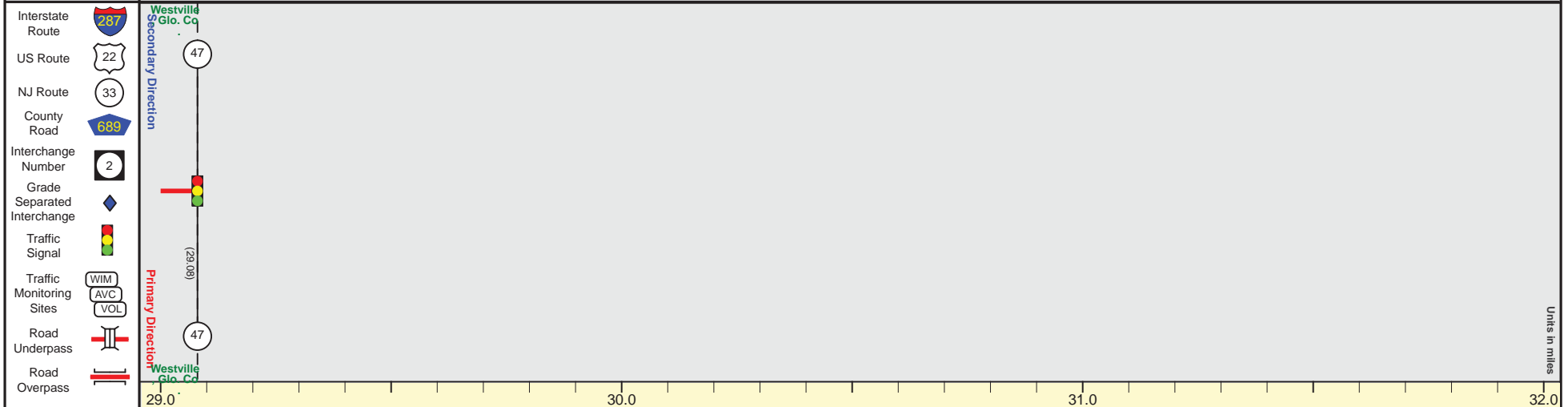
Date last inventoried: June 2012

# ROUTE 551 (South to North)

Mile Posts: 29.000 - 29.080



Pavement	
Shoulder	
Number of Lanes	
Speed Limit	
Street Name	



Street Name	Broadway
Jurisdiction	County
Functional Class	Urban Minor Arterial
Federal Aid - NHS Sys	STP
Control Section	
Speed Limit	30
Number of Lanes	2
Med. Type	None
Med. Width	0
Pavement	24
Shoulder	8
Traffic Volume	5,765 (2005)
Traffic Sta. ID	7-4-450
Structure No.	
Enlarged Views	

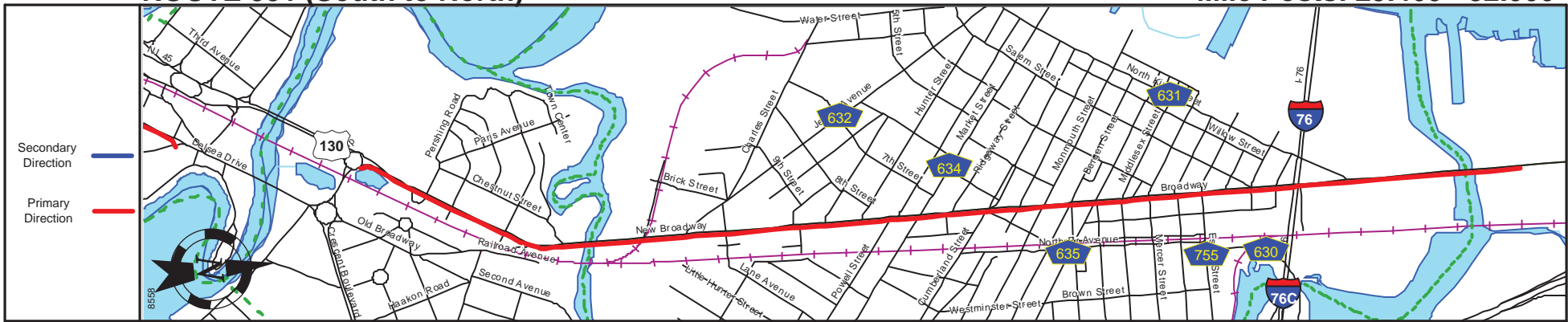
MP 29.08 = Begin Conc. With N.L. 47 MP 74.89  
 MP 29.08-29.46 Sep N.L. 47 MP 74.89-75.19

SRI = 0000551

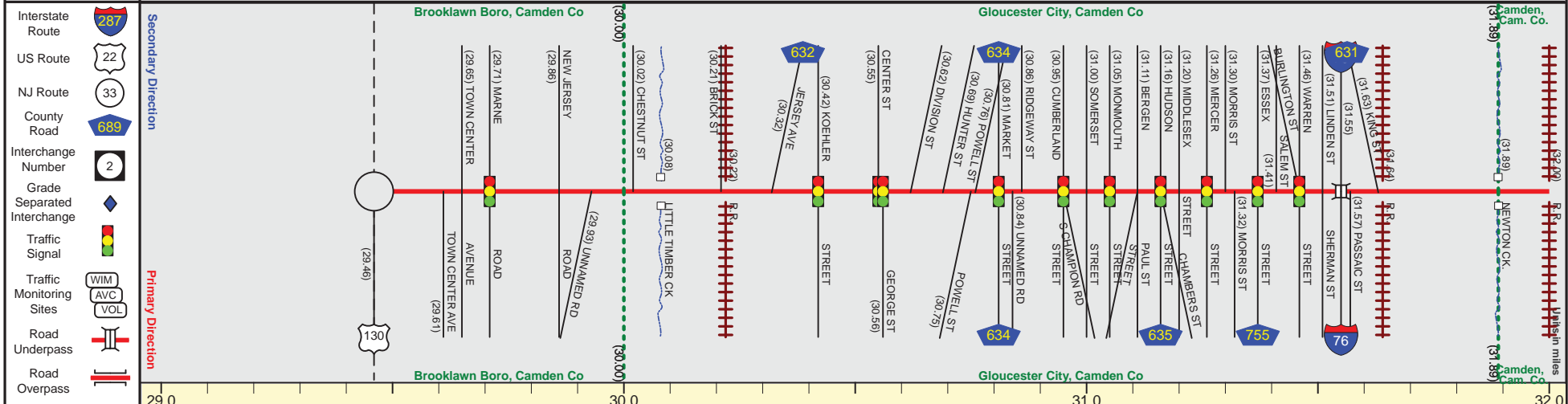
Date last inventoried: June 2012

# ROUTE 551 (South to North)

Mile Posts: 29.460 - 32.000



Pavement	
Shoulder	
Number of Lanes	
Speed Limit	
Street Name	



Street Name	New Broadway	Broadway
Jurisdiction	Brooklawn Boro, Camden Co	Gloucester City, Camden Co
Functional Class	Urban Minor Arterial	Urban Minor Arterial
Federal Aid - NHS Sy	STP	NHS
Control Section		
Speed Limit		25
Number of Lanes		2
Med. Type		None
Med. Width		0
Pavement		44
Shoulder		0
Traffic Volume	8,827 (2014)	3,703 (2010)
Traffic Sta. ID	7-4-451	7-4-452
Structure No.	N/A	4500003
Enlarged Views		N/A

SRI = 0000551

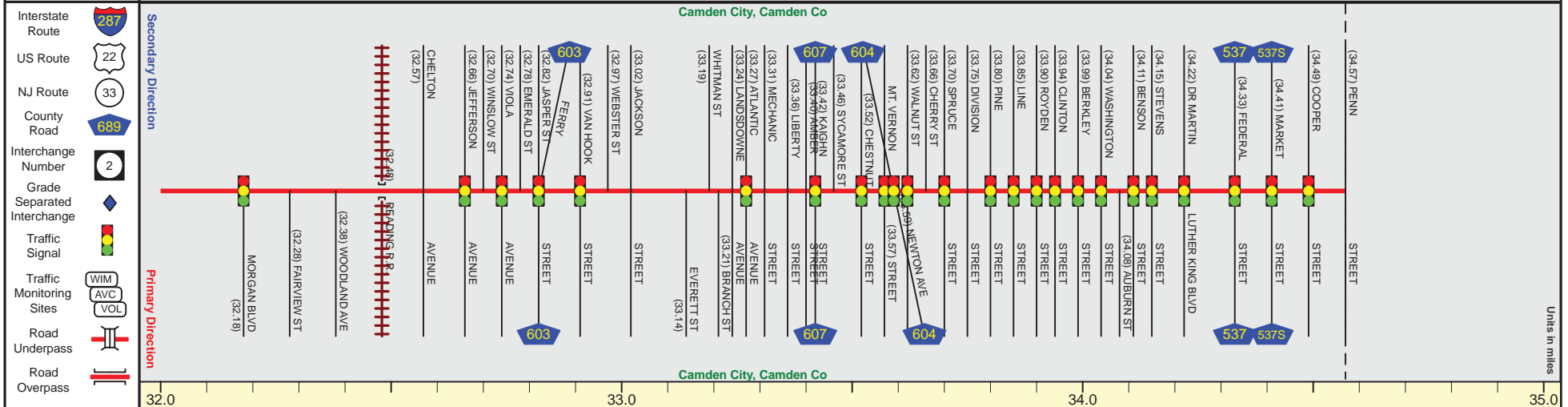
Date last inventoried: June 2012

# ROUTE 551 (South to North)

Mile Posts: 32.000 - 34.570



Pavement	
Shoulder	
Number of Lanes	
Speed Limit	
Street Name	



Street Name	Broadway	
Jurisdiction	County	
Functional Class	Urban Minor Arterial	Urban Principal Arterial
Federal Aid - NHS Sy	NHS	IM - Transit Term.
Control Section		
Speed Limit	25	
Number of Lanes	2	
Med. Type	None	
Med. Width	0	
Pavement	36	
Shoulder	0	
Traffic Volume	5,726 (2012)	6,804 (2013)
Traffic Sta. ID	7-4-453	7n5t720
Structure No.	N/A	
Enlarged Views		See Enlarged View #14

SRI = 0000551

Date last inventoried: June 2012

End Rt. 551 MP=34.57