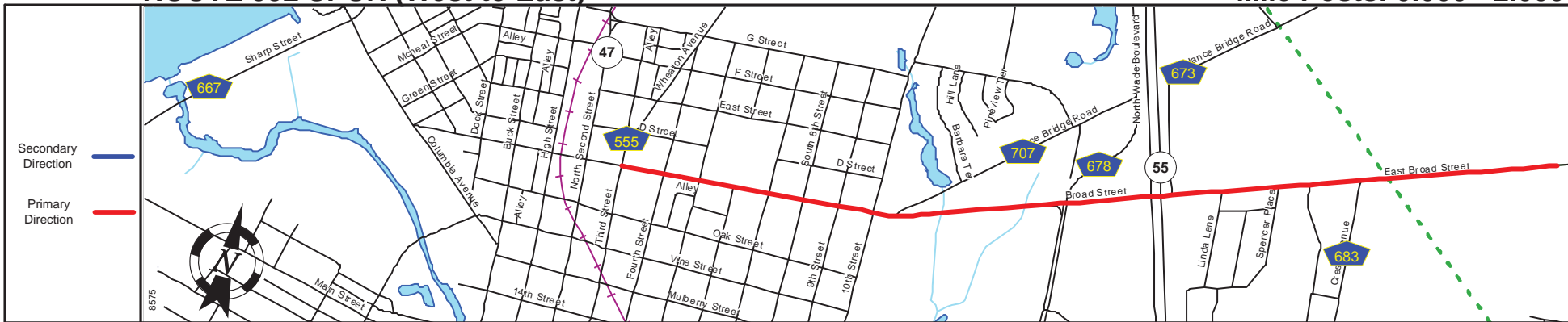
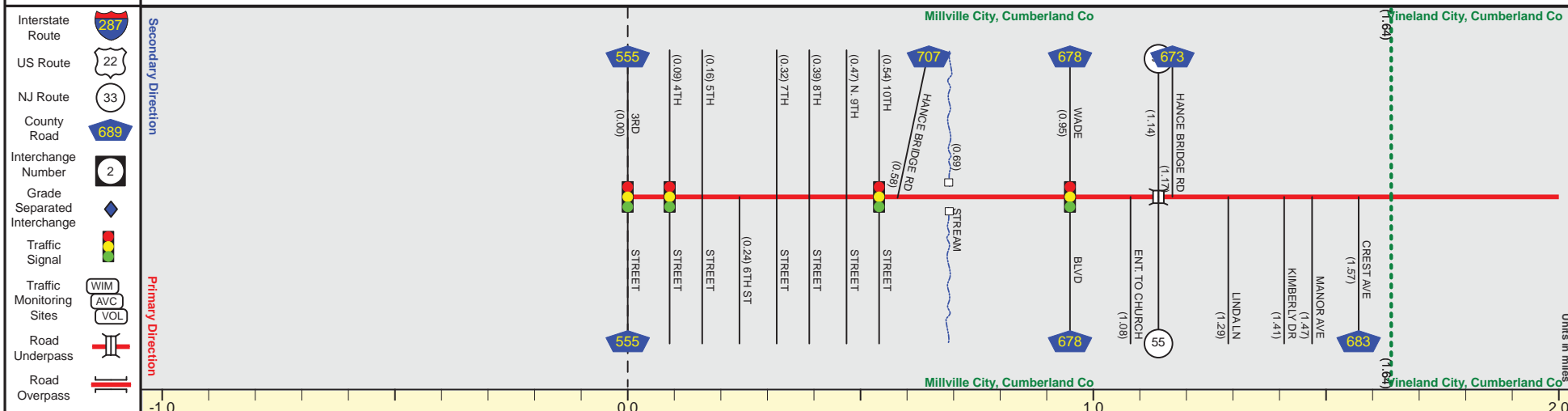


ROUTE 552 SPUR (West to East)

Mile Posts: 0.000 - 2.000



Pavement	
Shoulder	
Number of Lanes	
Speed Limit	
Street Name	



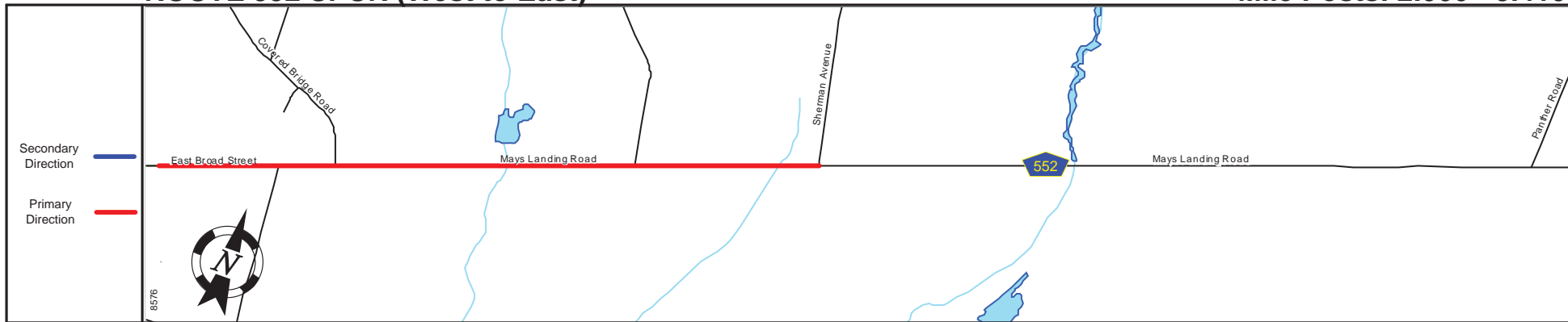
Street Name		Broad Street		East Broad Street	
Jurisdiction		Municipal		County	
Functional Class		Urban Minor Arterial			
Federal Aid - NHS Sy		STP			
Control Section		Begin Rt. 552 Spur MP=0.00			
Speed Limit		25	40	45	
Number of Lanes		2		None	
Med. Type		0			
Med. Width		24			
Pavement		40		18	
Shoulder		0		6	8
Traffic Volume		6,477 (2012)			
Traffic Sta. ID		8-4-413			
Structure No.		N/A		0609160	
Enlarged Views					

SRI = 0000552S_

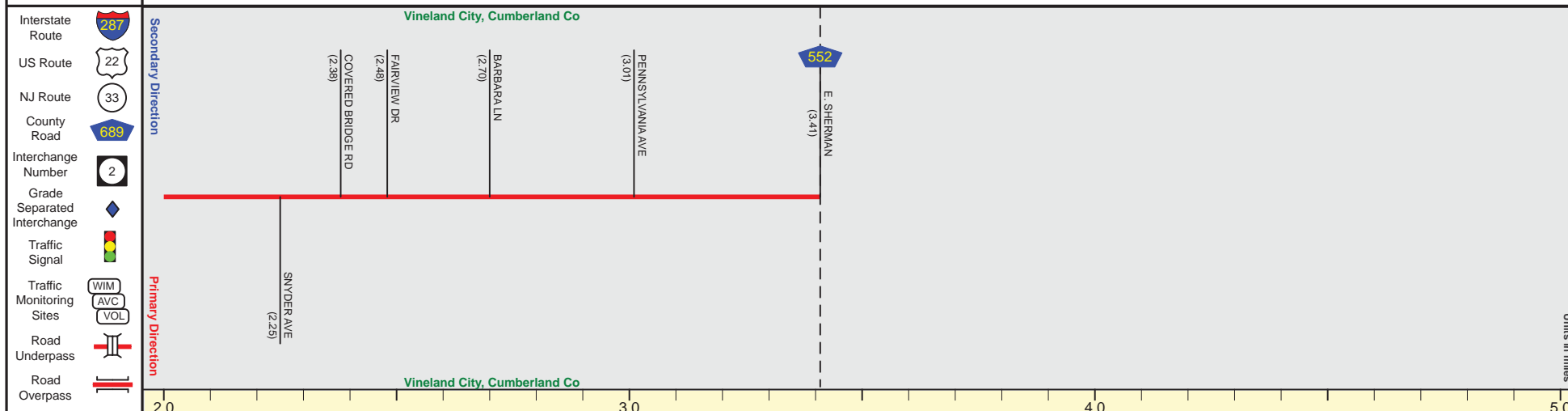
Date last inventoried: June 2012

ROUTE 552 SPUR (West to East)

Mile Posts: 2.000 - 3.410



Pavement	
Shoulder	
Number of Lanes	
Speed Limit	
Street Name	



Street Name	East Broad Street	Mays Landing Road
Jurisdiction	County	
Functional Class	Urban Minor Arterial	
Federal Aid - NHS Sy	STP	
Control Section	End Rt 552 Spur MP=3.41	
Speed Limit	45	
Number of Lanes	2	
Med. Type	None	
Med. Width	0	
Pavement	24	
Shoulder	8	
Traffic Volume	8,027 (2014)	
Traffic Sta. ID	8-8-057	
Structure No.		
Enlarged Views		

SRI = 0000552S_

Date last inventoried: June 2012