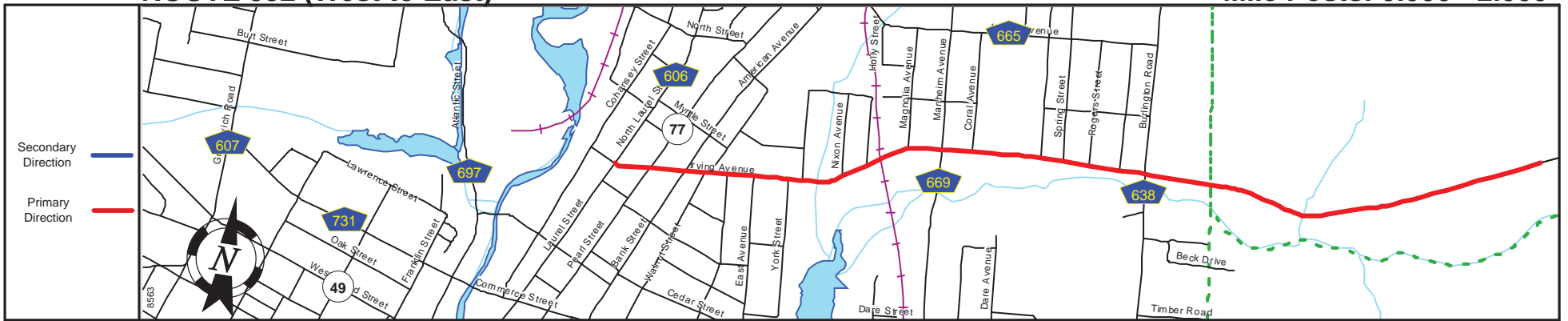
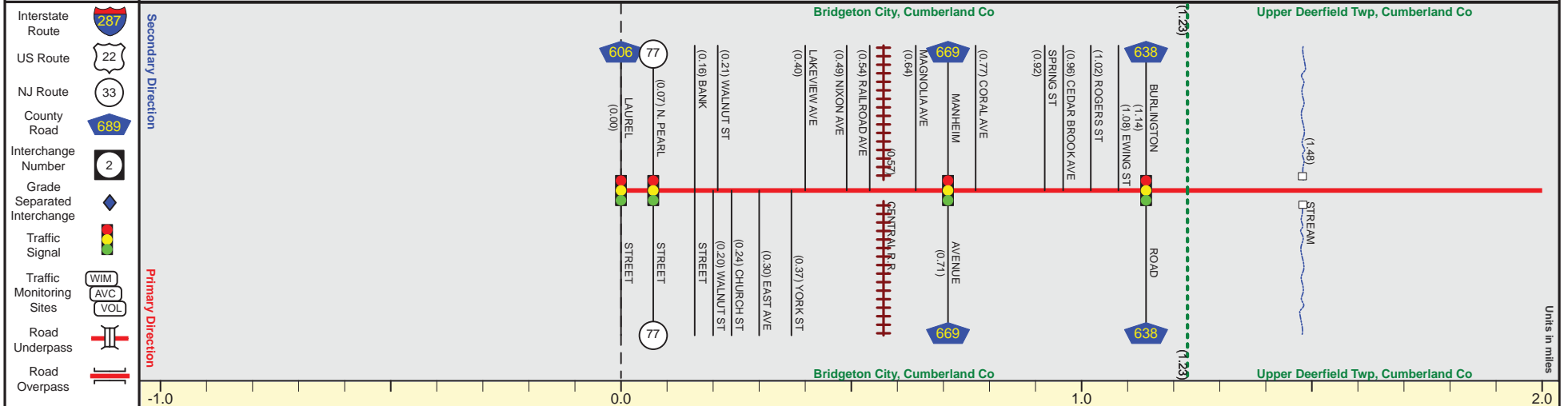


# ROUTE 552 (West to East)

Mile Posts: 0.000 - 2.000



Pavement	
Shoulder	
Number of Lanes	
Speed Limit	
Street Name	



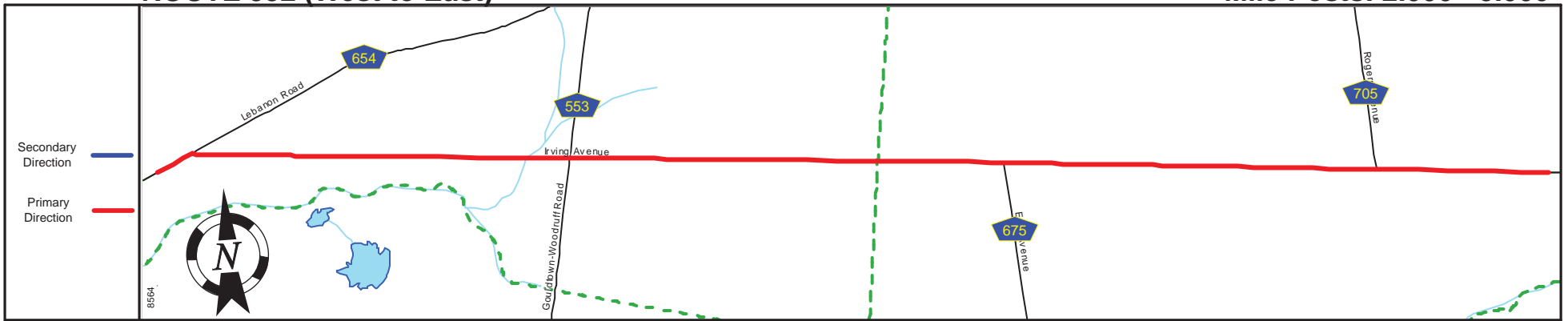
Street Name	Irving Avenue
Jurisdiction	County
Functional Class	Urban Minor Arterial
Federal Aid - NHS Sy	STP
Control Section	
Speed Limit	25 + 35
Number of Lanes	2
Med. Type	None
Med. Width	0
Pavement	36 + 24
Shoulder	0 + 8
Traffic Volume	7,962 (2012)
Traffic Sta. ID	120632
Structure No.	N/A
Enlarged Views	

SRI = 0000552\_\_

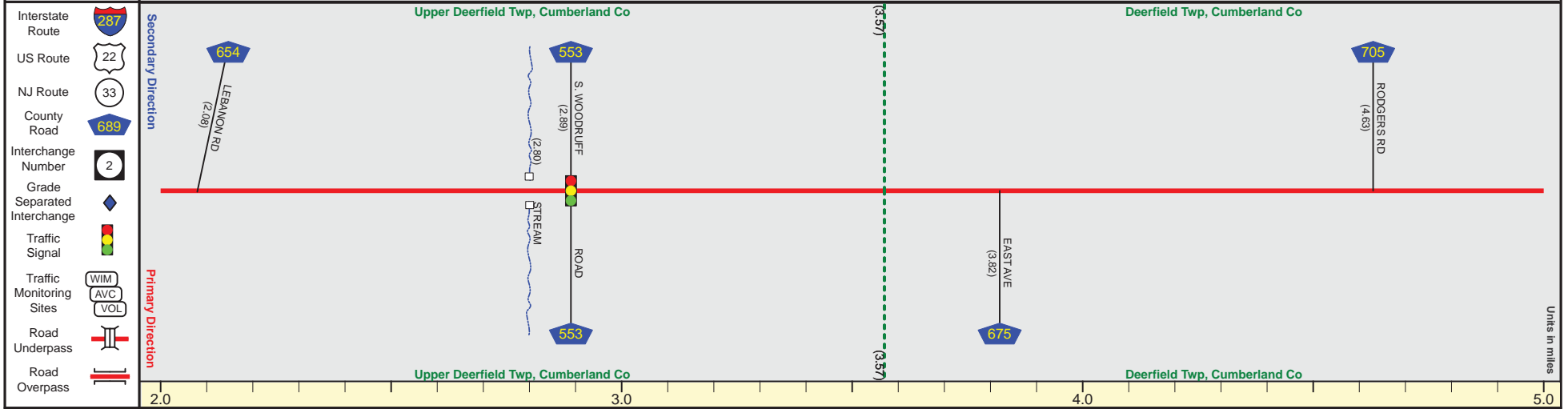
Date last inventoried: June 2012

# ROUTE 552 (West to East)

Mile Posts: 2.000 - 5.000



Pavement	
Shoulder	
Number of Lanes	
Speed Limit	
Street Name	



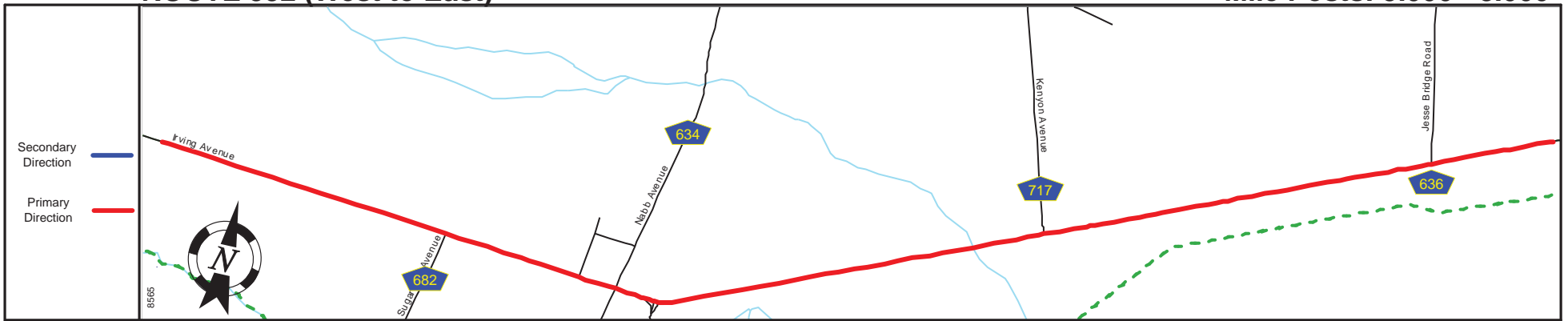
Street Name	Irving Avenue	
Jurisdiction	County	
Functional Class	Urban Minor Arterial	
Federal Aid - NHS Sy	STP	
Control Section		
Speed Limit	35	50
Number of Lanes	2	
Med. Type	None	
Med. Width	0	
Pavement	24	
Shoulder	8	
Traffic Volume	4,595 (2011)	6,136 (2014) 6,282 (2014) 6,337 (2014) 6,539 (2014) 5,943 (2014) 6,140 (2014) 6,288 (2014) 6,410 (2014) 6,539 (2014) 6,661 (2014)
Traffic Sta. ID	7-4-433	13ms7a13ms7a13ms7a13ms7a 13qs7a13ms7a13ms7a13ms7a13ms7a
Structure No.	N/A	
Enlarged Views		

SRI = 0000552\_\_

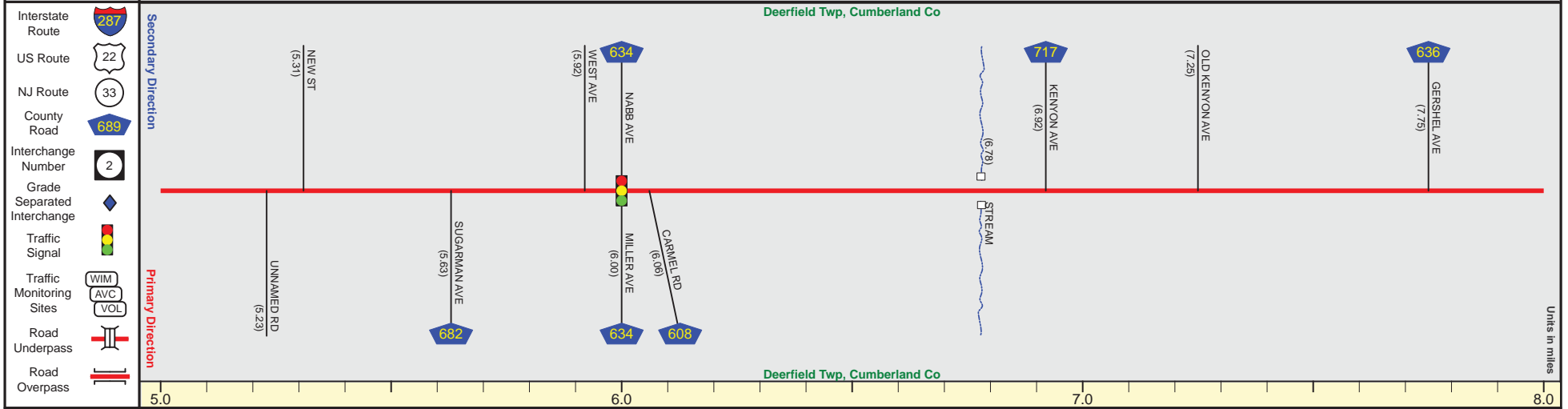
Date last inventoried: June 2012

# ROUTE 552 (West to East)

Mile Posts: 5.000 - 8.000



Pavement	
Shoulder	
Number of Lanes	
Speed Limit	
Street Name	



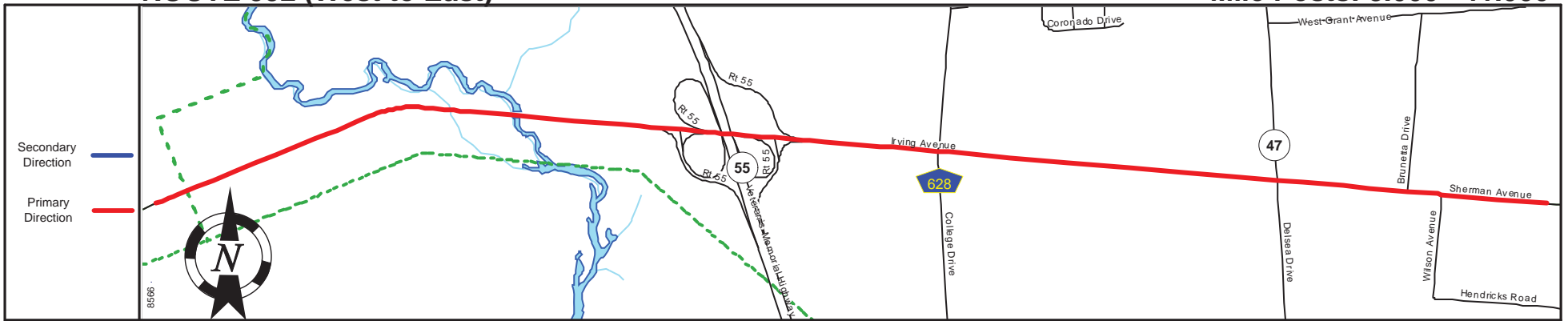
Street Name	Irving Avenue												
Jurisdiction	County												
Functional Class	Urban Minor Arterial												
Federal Aid - NHS Sy	STP												
Control Section													
Speed Limit	50		+	40		+	35		+	50			
Number of Lanes	2												
Med. Type	None												
Med. Width	0												
Pavement	24												
Shoulder	8		+							6		+	10
Traffic Volume	13,447 (2012)												
Traffic Sta. ID	120621												
Structure No.	N/A												
Enlarged Views													

SRI = 0000552\_\_

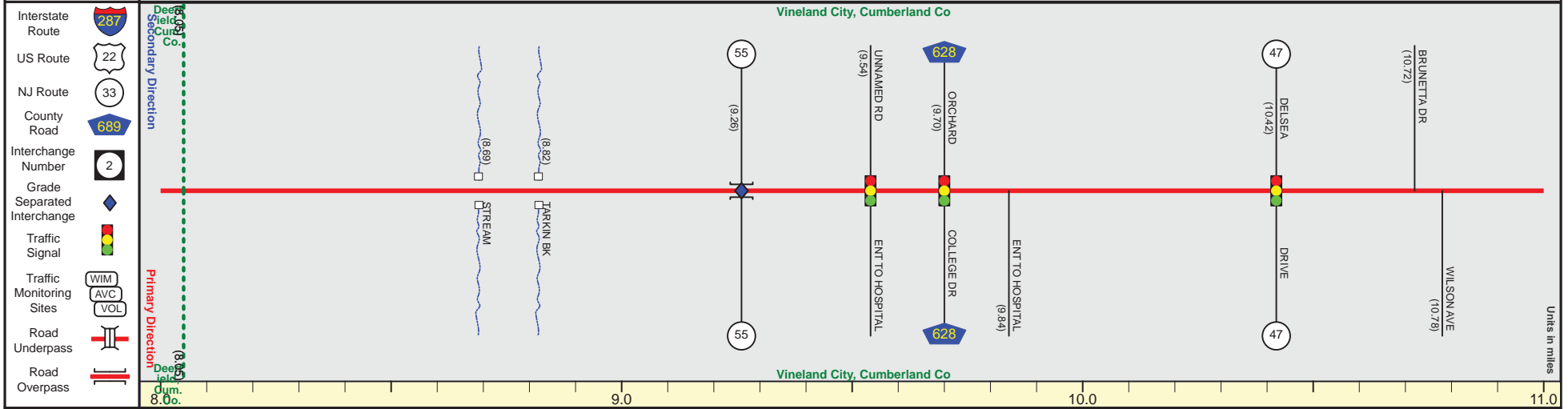
Date last inventoried: June 2012

# ROUTE 552 (West to East)

Mile Posts: 8.000 - 11.000



Pavement	
Shoulder	
Number of Lanes	
Speed Limit	
Street Name	



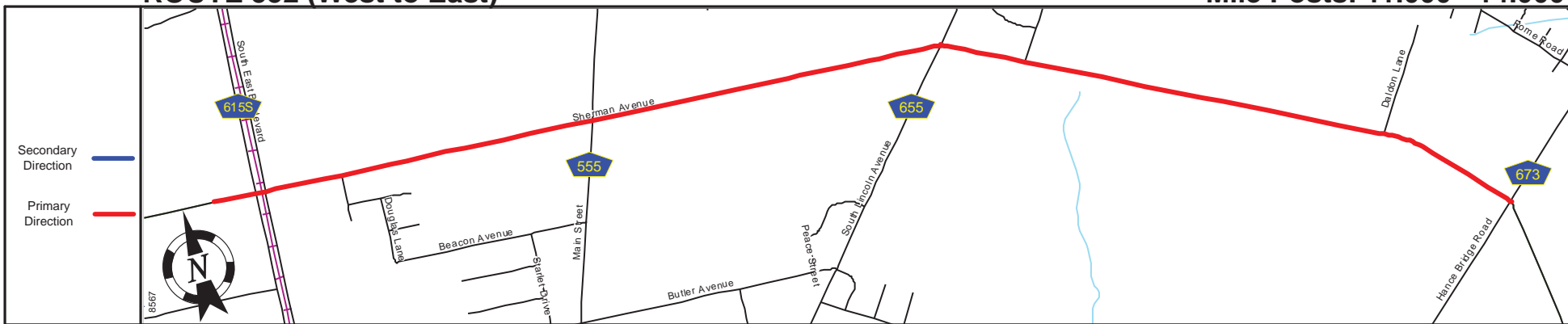
Street Name	Irving Avenue		+	Sherman Avenue			
Jurisdiction	County						
Functional Class	Urban Minor Arterial						
Federal Aid - NHS Sy	STP						
Control Section							
Speed Limit	50			+	40		
Number of Lanes	2	+	3	+	2		
Med. Type	None						
Med. Width	0						
Pavement	24	+	48	+	24		
Shoulder	10	+	8	+	0	+	6
Traffic Volume	13,244 (2012)		14,157 (2014)				
Traffic Sta. ID	7-8-014		8-8-081				
Structure No.	N/A	N/A	0610150				
Enlarged Views							

SRI = 0000552\_\_

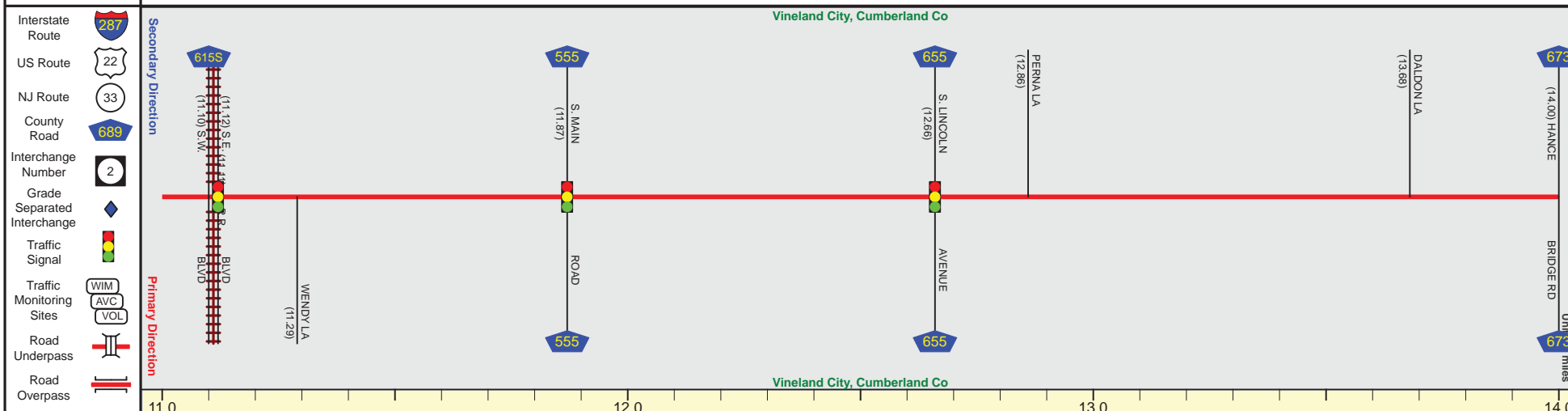
Date last inventoried: June 2012

# ROUTE 552 (West to East)

Mile Posts: 11.000 - 14.000



Pavement	
Shoulder	
Number of Lanes	
Speed Limit	
Street Name	



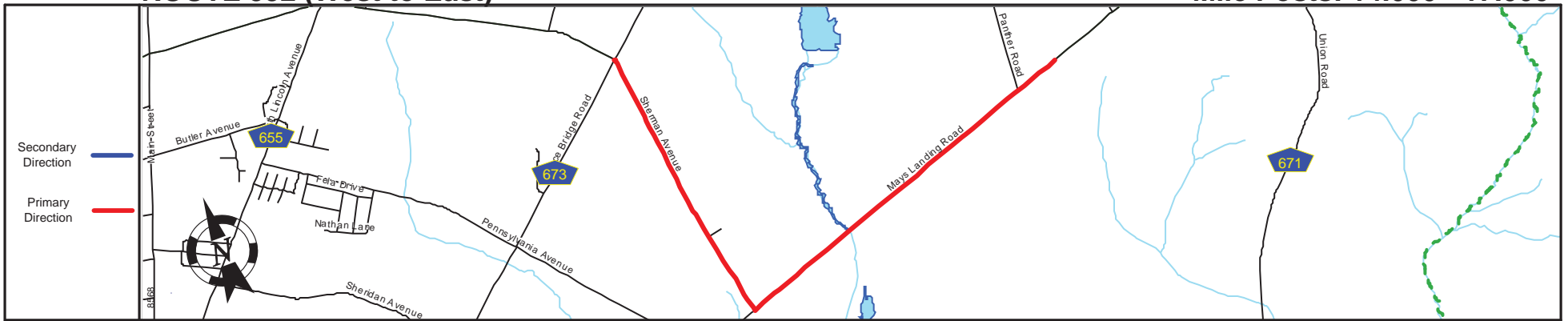
Street Name	Sherman Avenue	
Jurisdiction	County	
Functional Class	Urban Minor Arterial	
Federal Aid - NHS Sy	STP	
Control Section		
Speed Limit	40	50
Number of Lanes	2	
Med. Type	None	
Med. Width	0	
Pavement	24	
Shoulder	6	8
Traffic Volume	7,868 (2012)	
Traffic Sta. ID	8-7-079	
Structure No.		
Enlarged Views		

SRI = 0000552\_\_

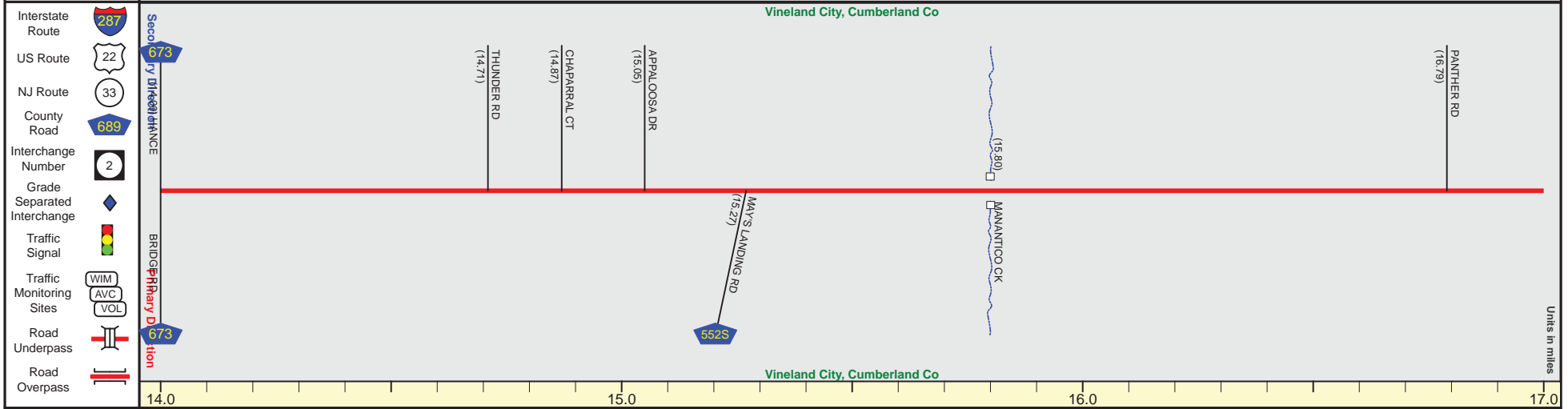
Date last inventoried: June 2012

# ROUTE 552 (West to East)

Mile Posts: 14.000 - 17.000



Pavement	
Shoulder	
Number of Lanes	
Speed Limit	
Street Name	



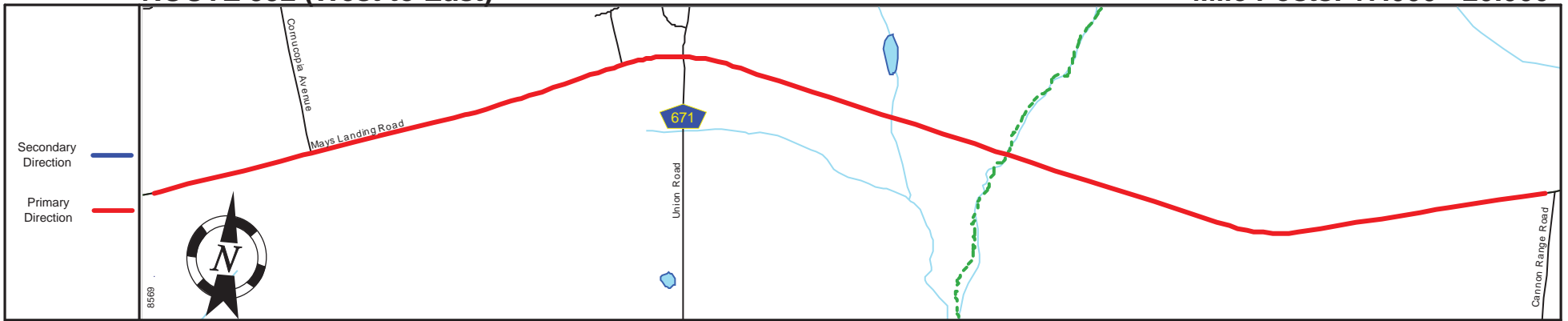
Street Name	Sherman Avenue		Mays Landing Road	
Jurisdiction	County			
Functional Class	Urban Minor Arterial			
Federal Aid - NHS Sy	STP			
Control Section				
Speed Limit	50			
Number of Lanes	2			
Med. Type	None			
Med. Width	0			
Pavement	24			
Shoulder	8	10	6	10
Traffic Volume	2,595 (2012)		6,538 (2011)	
Traffic Sta. ID	120622		8-4-431	
Structure No.	N/A			
Enlarged Views				

SRI = 0000552\_\_

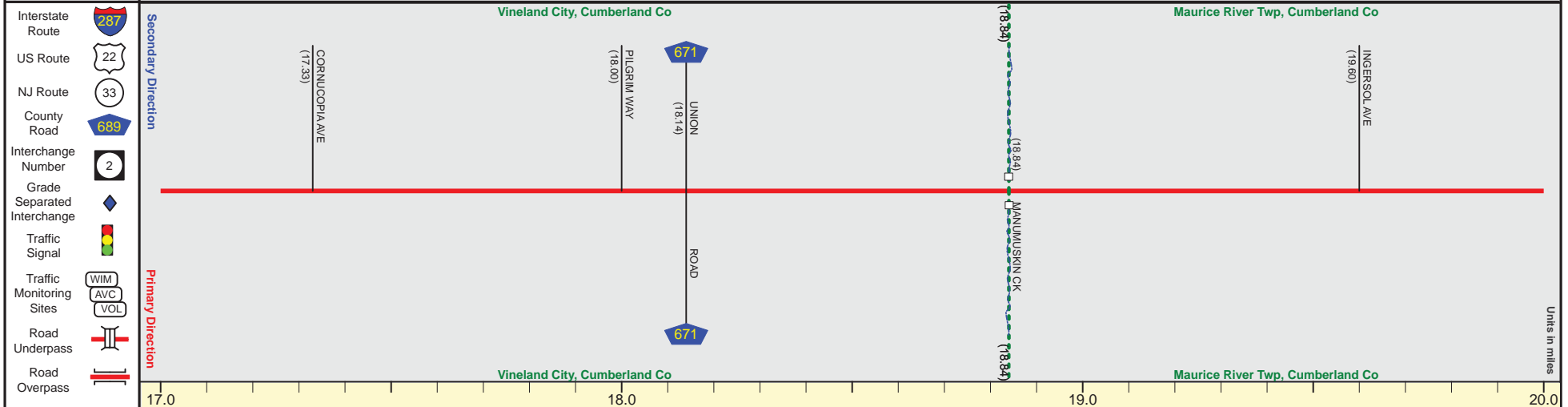
Date last inventoried: June 2012

# ROUTE 552 (West to East)

Mile Posts: 17.000 - 20.000



Pavement	
Shoulder	
Number of Lanes	
Speed Limit	
Street Name	



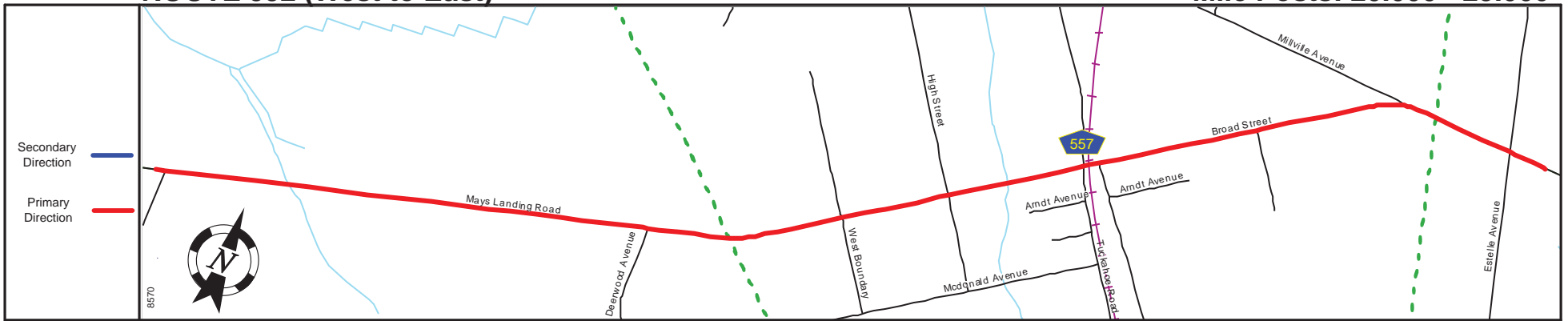
Street Name	Mays Landing Road		
Jurisdiction	County		
Functional Class	Urban Minor Arterial	Urban Major Collector	Rural Major Collector
Federal Aid - NHS Sy	STP		
Control Section			
Speed Limit	50		
Number of Lanes	2		
Med. Type	None		
Med. Width	0		
Pavement	24		
Shoulder	6		
Traffic Volume	7,026 (2013)		
Traffic Sta. ID	8-6-116		
Structure No.		N/A	
Enlarged Views			

SRI = 0000552\_\_

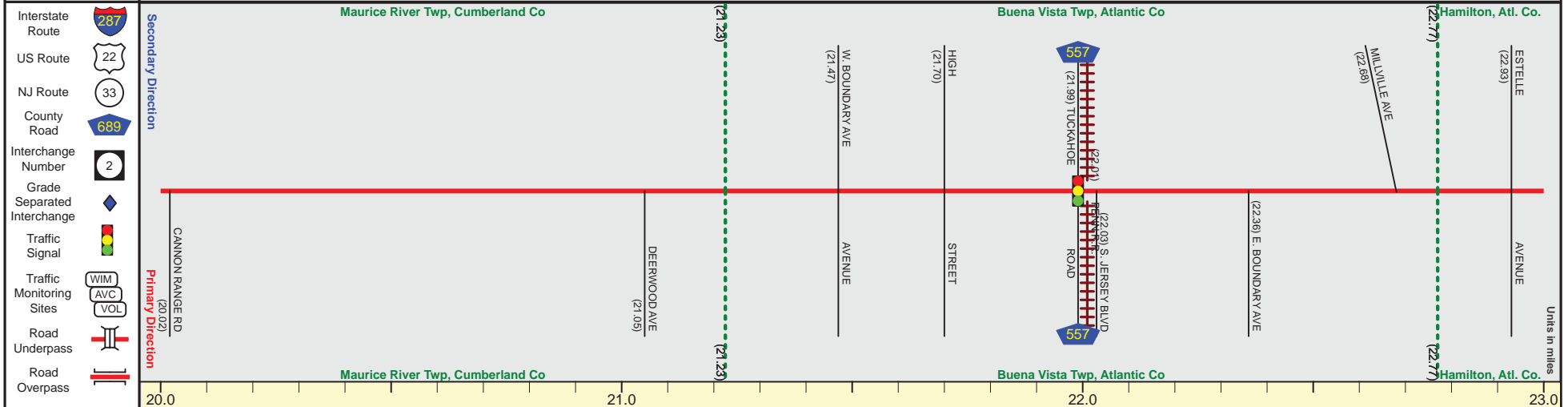
Date last inventoried: June 2012

# ROUTE 552 (West to East)

Mile Posts: 20.000 - 23.000



Pavement	
Shoulder	
Number of Lanes	
Speed Limit	
Street Name	



SRI = 0000552\_\_

Date last inventoried: June 2012

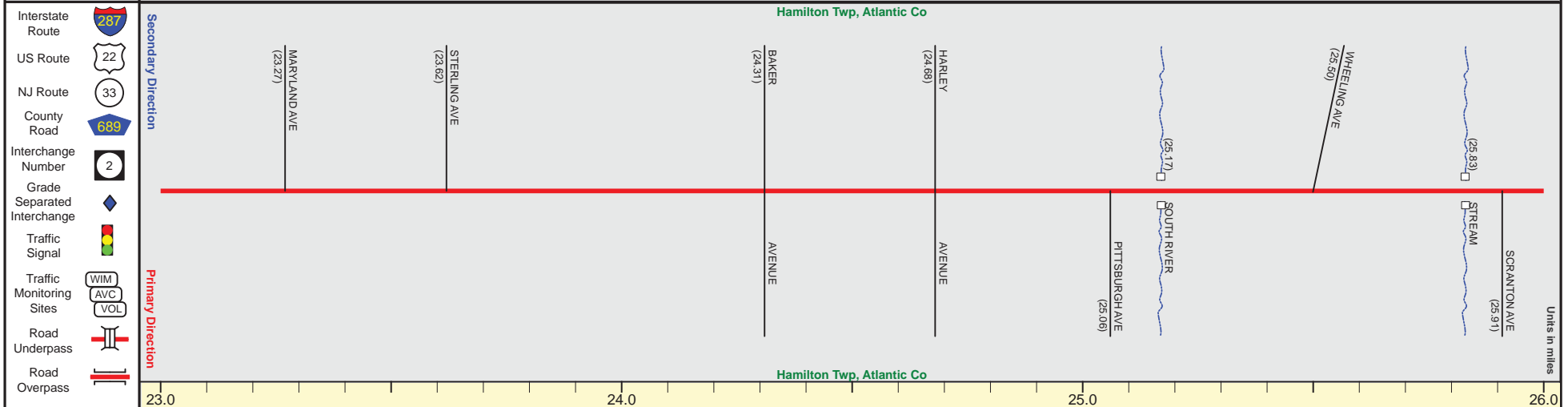


# ROUTE 552 (West to East)

Mile Posts: 23.000 - 26.000



Pavement	
Shoulder	
Number of Lanes	
Speed Limit	
Street Name	



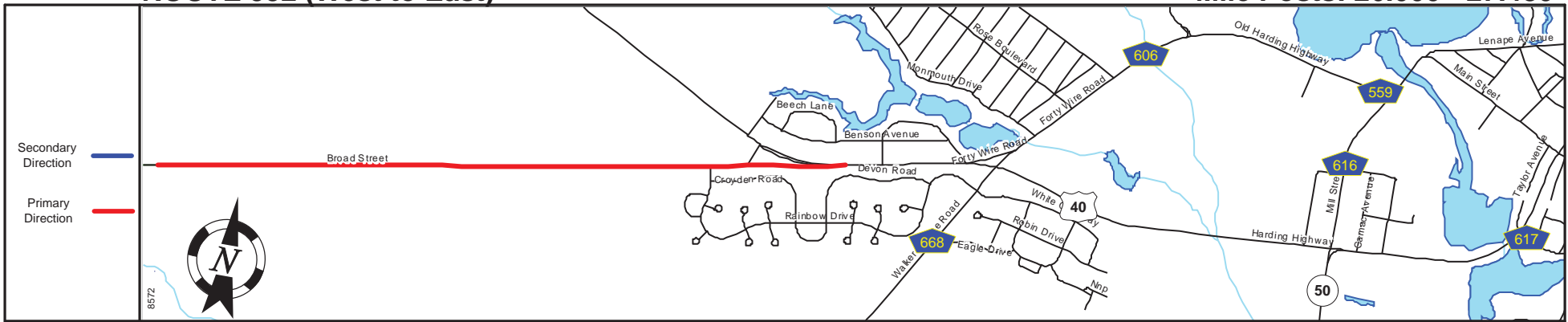
Street Name	Broad Street	
Jurisdiction	County	
Functional Class	Rural Major Collector	
Federal Aid - NHS Sy	STP	
Control Section		
Speed Limit	50	
Number of Lanes	2	
Med. Type	None	
Med. Width	0	
Pavement	24	
Shoulder	6	4
Traffic Volume	7,115 (2011)	
Traffic Sta. ID	8-4-409	
Structure No.	N/A	
Enlarged Views	N/A	

SRI = 0000552\_\_

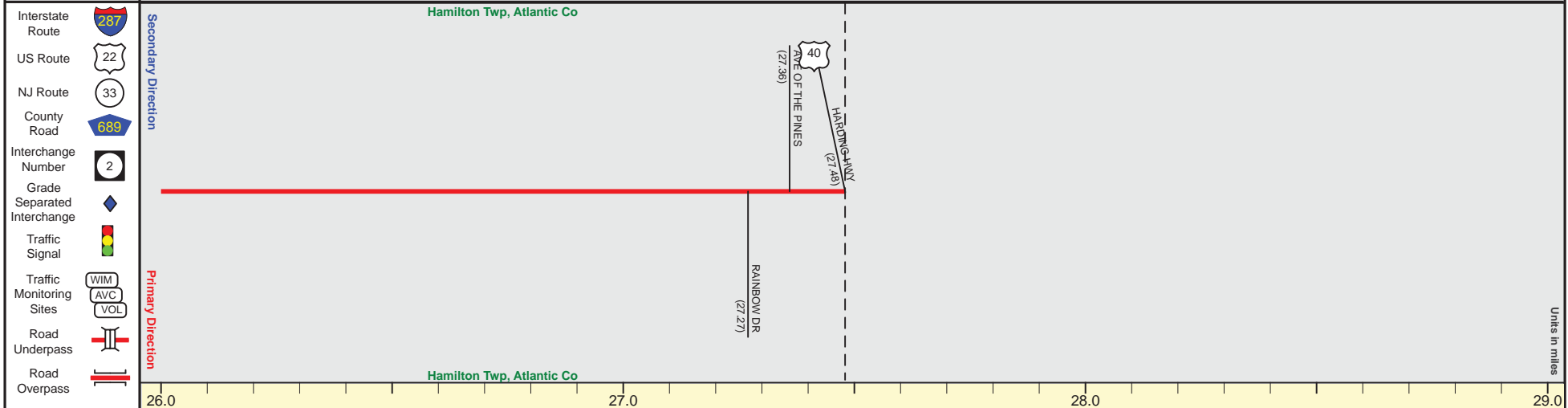
Date last inventoried: June 2012

# ROUTE 552 (West to East)

Mile Posts: 26.000 - 27.480



Pavement	
Shoulder	
Number of Lanes	
Speed Limit	
Street Name	



Street Name	Broad Street
Jurisdiction	County
Functional Class	Rural Major Collector
Federal Aid - NHS Sy	STP
Control Section	
Speed Limit	50
Number of Lanes	2
Med. Type	None
Med. Width	0
Pavement	24
Shoulder	4
Traffic Volume	
Traffic Sta. ID	
Structure No.	
Enlarged Views	

SRI = 0000552\_\_

Date last inventoried: June 2012