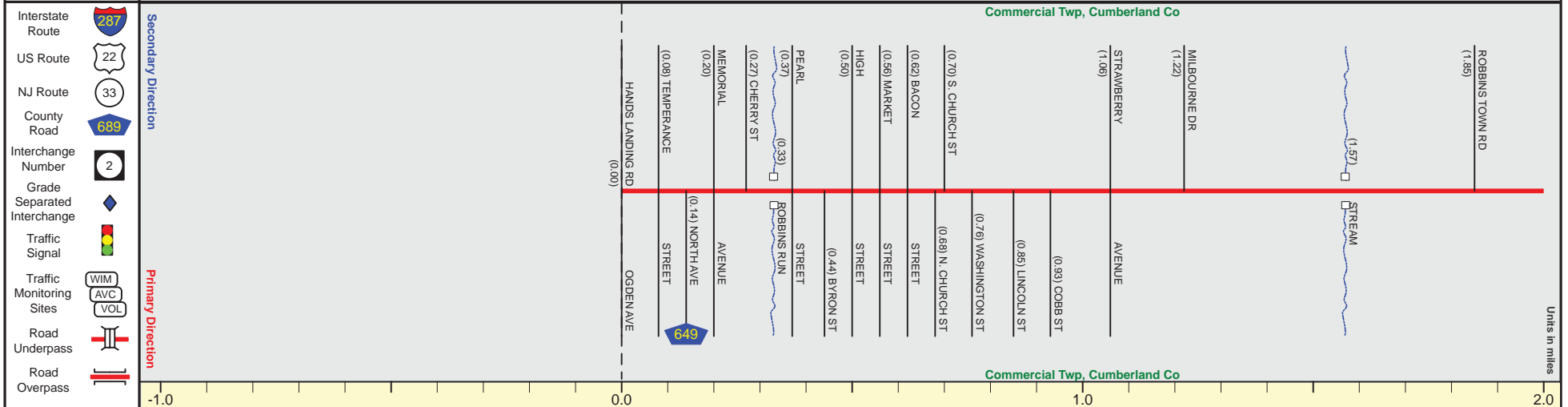


ROUTE 553 (South to North)

Mile Posts: 0.000 - 2.000



Pavement	
Shoulder	
Number of Lanes	
Speed Limit	
Street Name	



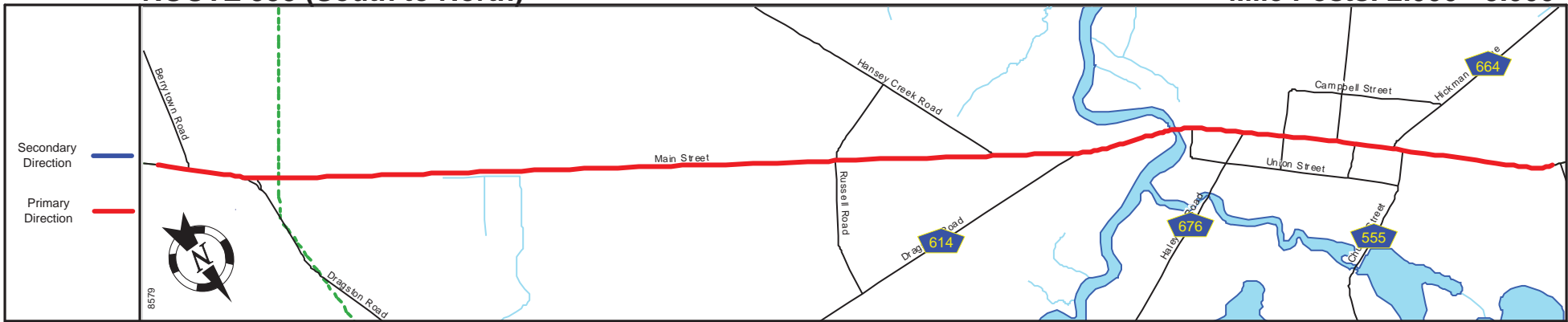
Street Name	Main Street			
Jurisdiction	County			
Functional Class	Rural Local	Rural Minor Arterial		
Federal Aid - NHS Sy	Non-Federal Aid	STP		
Control Section	Begin Rt. 553 MF=0.00			
Speed Limit	25	35	40	45
Number of Lanes	2			
Med. Type	None			
Med. Width	0			
Pavement	40	24	22	
Shoulder	0	4		
Traffic Volume	1,202 (2012)			
Traffic Sta. ID	120633			
Structure No.	N/A		N/A	
Enlarged Views				

SRI = 0000553__

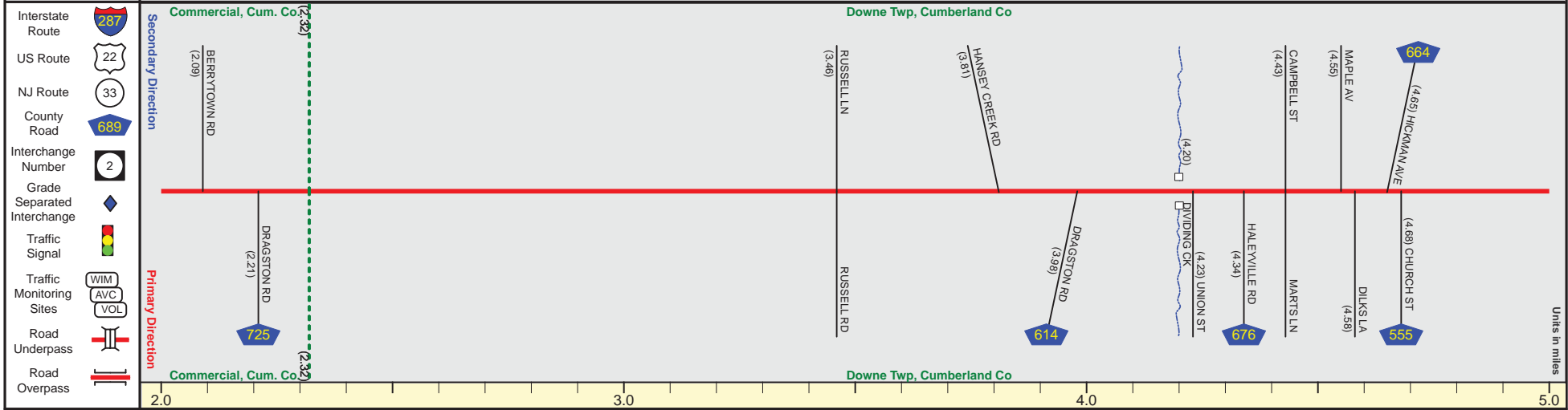
Date last inventoried: June 2012

ROUTE 553 (South to North)

Mile Posts: 2.000 - 5.000



Pavement	
Shoulder	
Number of Lanes	
Speed Limit	
Street Name	



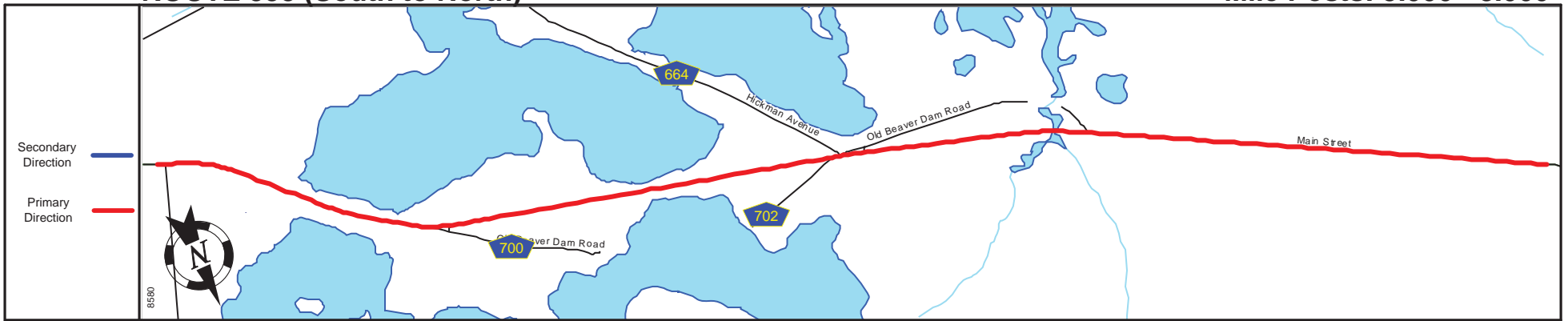
Street Name	Main Street			
Jurisdiction	County			
Functional Class	Rural Minor Arterial			
Federal Aid - NHS Sy	STP			
Control Section				
Speed Limit	45	50	35	
Number of Lanes	2			
Med. Type	None			
Med. Width	0			
Pavement	22		32	
Shoulder	4	6	4	0
Traffic Volume	637 (2011)			
Traffic Sta. ID	8-6-124			
Structure No.	N/A			
Enlarged Views				

SRI = 0000553__

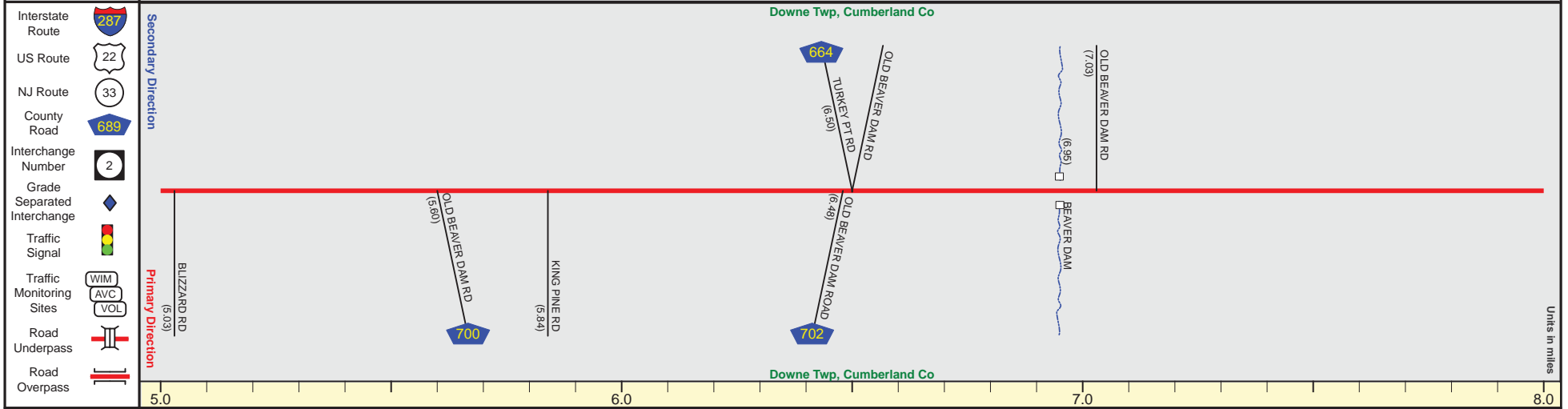
Date last inventoried: June 2012

ROUTE 553 (South to North)

Mile Posts: 5.000 - 8.000



Pavement	
Shoulder	
Number of Lanes	
Speed Limit	
Street Name	



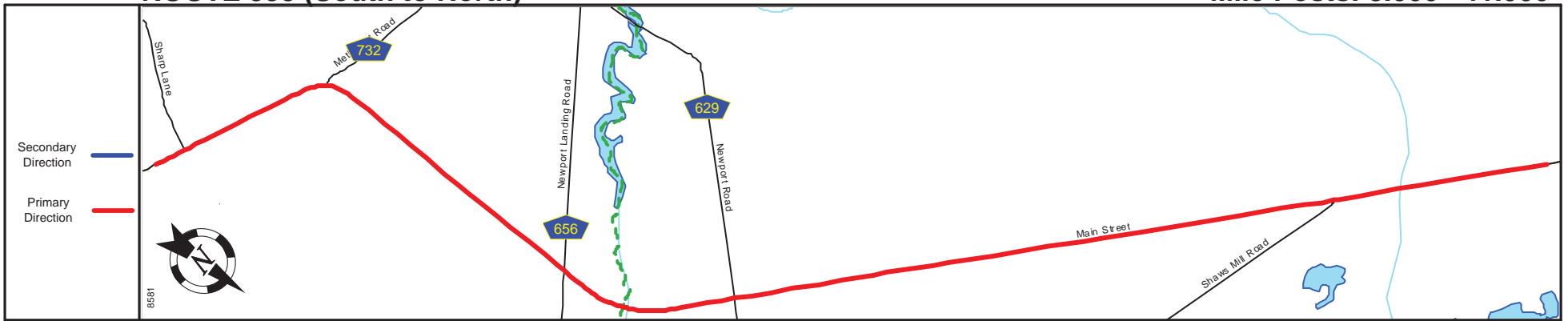
Street Name	Main Street	
Jurisdiction	County	
Functional Class	Rural Minor Arterial	
Federal Aid - NHS Sy	STP	
Control Section		
Speed Limit	35	50
Number of Lanes	2	
Med. Type	None	
Med. Width	0	
Pavement	36	32
Shoulder	0	
Traffic Volume		
Traffic Sta. ID		
Structure No.	N/A	
Enlarged Views		

SRI = 0000553__

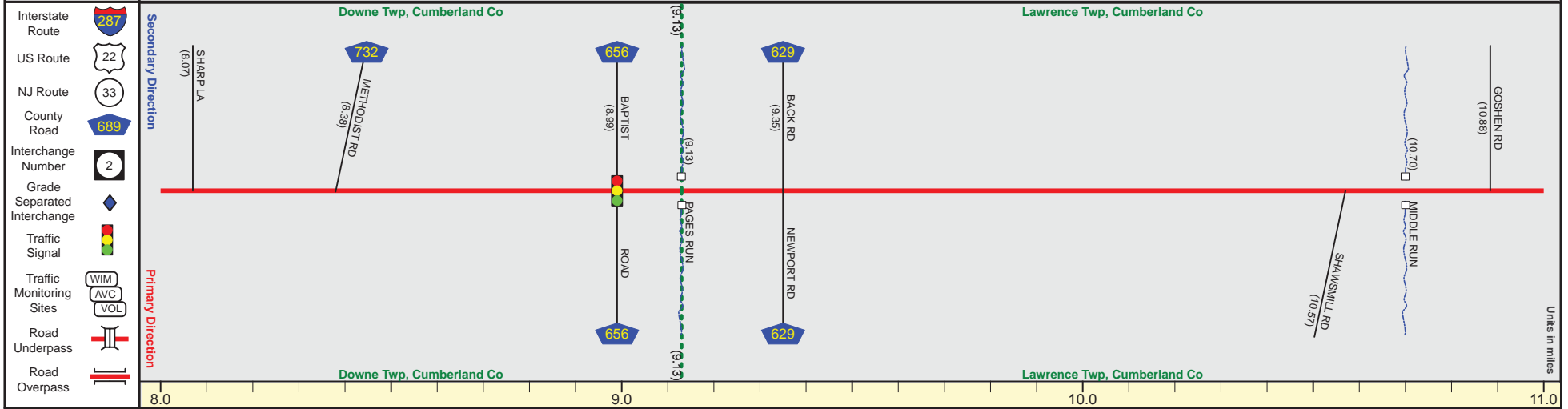
Date last inventoried: June 2012

ROUTE 553 (South to North)

Mile Posts: 8.000 - 11.000



Pavement	
Shoulder	
Number of Lanes	
Speed Limit	
Street Name	



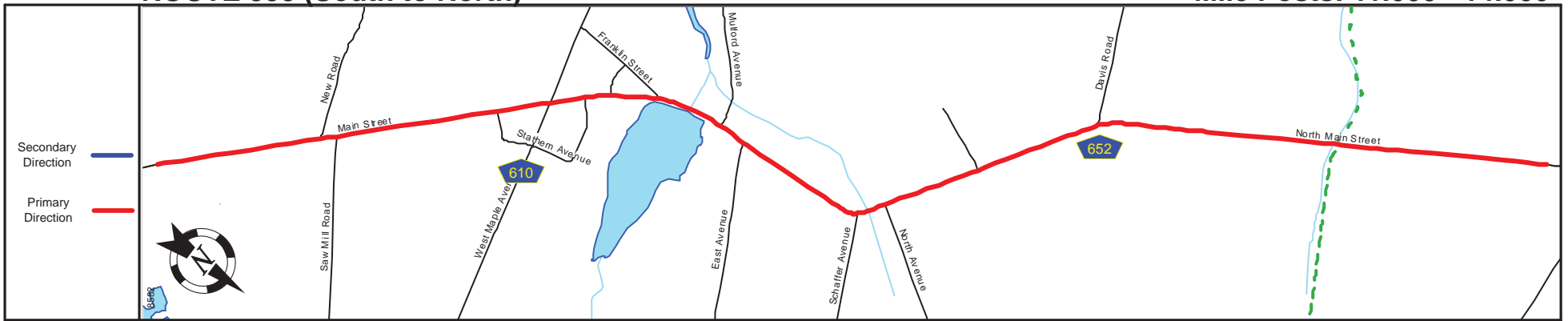
Street Name	Main Street	
Jurisdiction	County	
Functional Class	Rural Minor Arterial	
Federal Aid - NHS Sy	STP	
Control Section		
Speed Limit	50	
Number of Lanes	2	
Med. Type	None	
Med. Width	0	
Pavement	32	36
Shoulder	0	
Traffic Volume	1,655 (2012)	
Traffic Sta. ID	7-4116	
Structure No.	N/A	N/A
Enlarged Views		

SRI = 0000553__

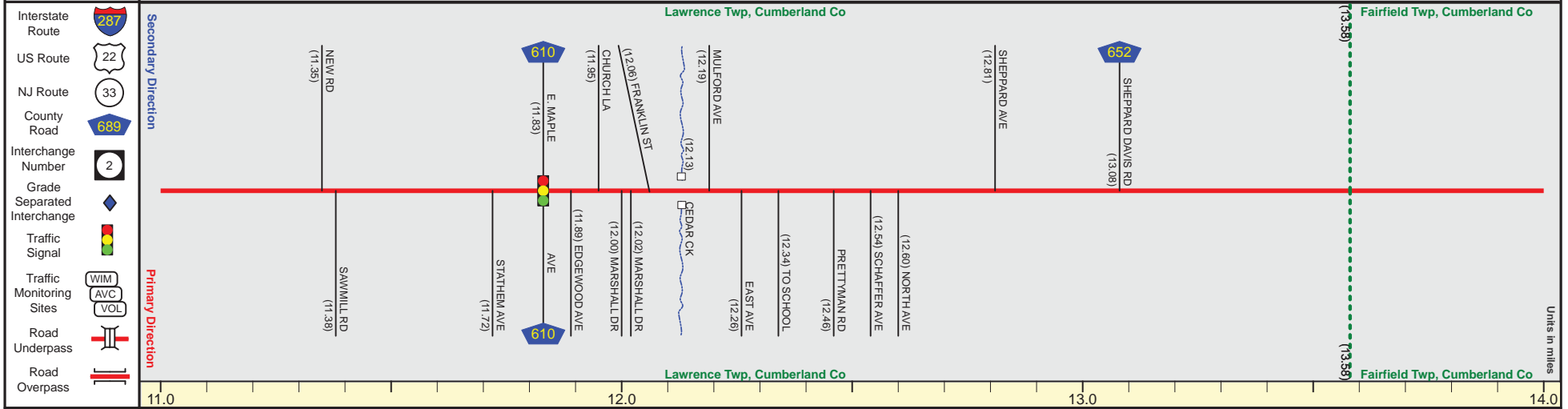
Date last inventoried: June 2012

ROUTE 553 (South to North)

Mile Posts: 11.000 - 14.000



Pavement	
Shoulder	
Number of Lanes	
Speed Limit	
Street Name	

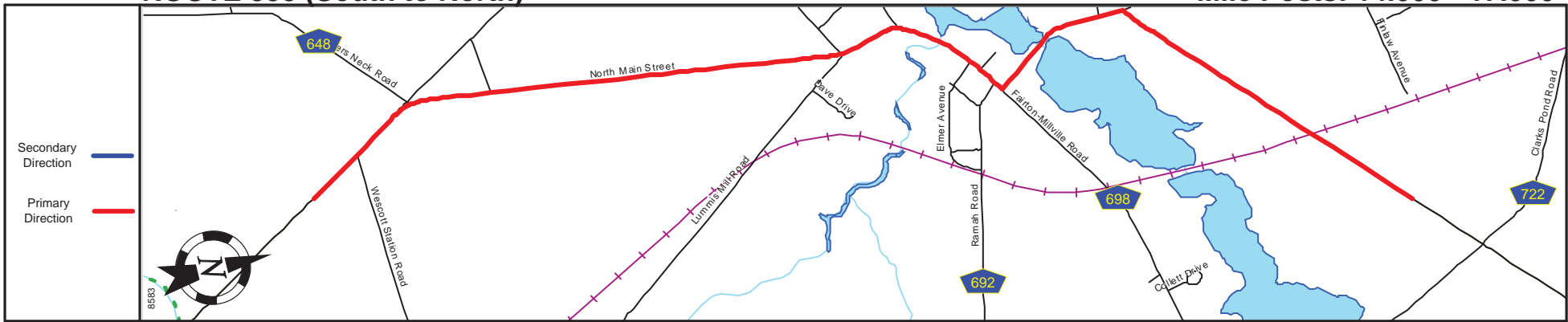


SRI = 0000553__

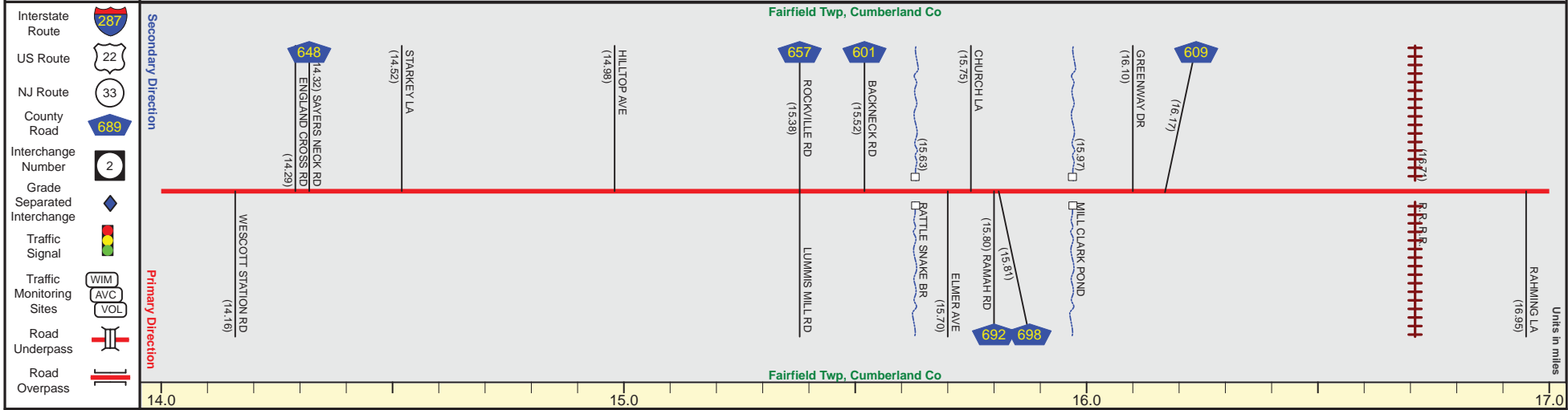
Date last inventoried: June 2012

ROUTE 553 (South to North)

Mile Posts: 14.000 - 17.000



Pavement	
Shoulder	
Number of Lanes	
Speed Limit	
Street Name	



Street Name	North Main Street	
Jurisdiction	County	
Functional Classification	Rural Minor Arterial	Urban Minor Arterial
Federal Aid - NHS Sys	STP	
Control Section		
Speed Limit	30 + 50	35
Number of Lanes	2	
Med. Type	None	
Med. Width	0	
Pavement	36	32 + 34 + 24 + 22
Shoulder	0	2
Traffic Volume	3,091 (2012) 3,032 (2012) 3,158 (2012)	6,530 (2012) 1,306 (2013) 1,301 (2013) 1,355 (2013)
Traffic Sta. ID	12ms3c 12ms3c12ms3c	7-4-418 12ms3d 12ms3d12ms3d
Structure No.	N/A	
Enlarged Views		

SRI = 0000553__

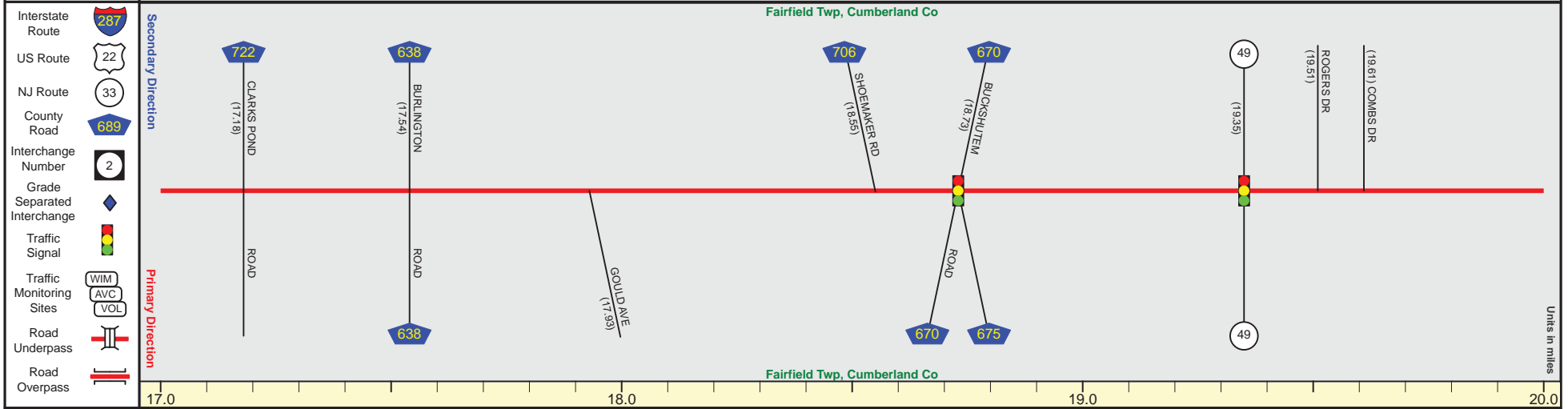
Date last inventoried: June 2012

ROUTE 553 (South to North)

Mile Posts: 17.000 - 20.000



Pavement	
Shoulder	
Number of Lanes	
Speed Limit	
Street Name	



Street Name	North Main Street		Gouldtown-Woodruff Road	
Jurisdiction	County			
Functional Class	Urban Minor Arterial			
Federal Aid - NHS Sy	STP			
Control Section				
Speed Limit	35			
Number of Lanes	2			
Med. Type	None			
Med. Width	0			
Pavement	22			
Shoulder	2	1	6	14
Traffic Volume	3,558 (2012)			
Traffic Sta. ID	120634			
Structure No.				
Enlarged Views				

SRI = 0000553__

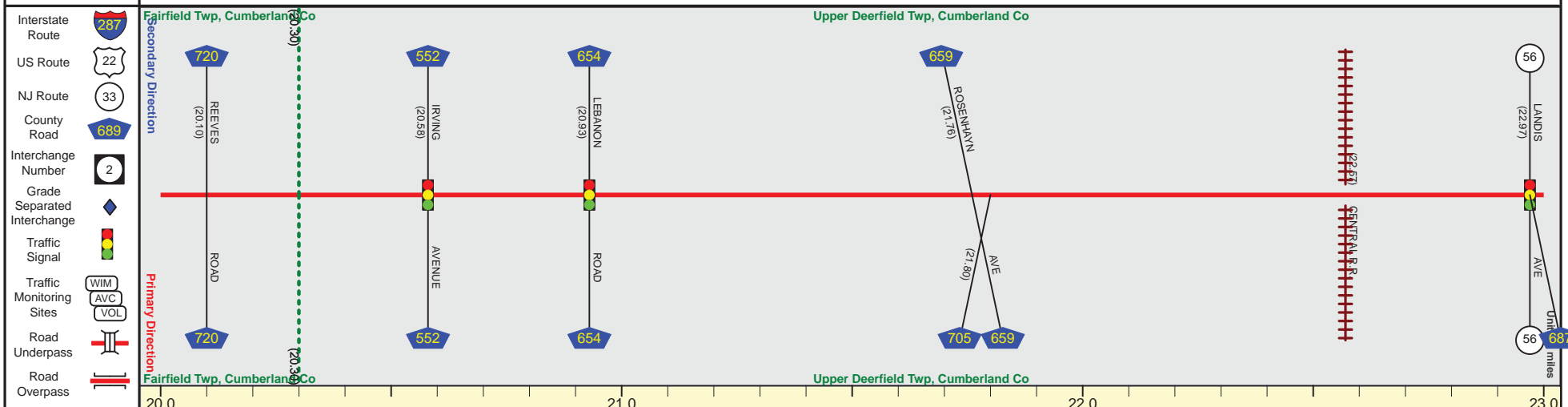
Date last inventoried: June 2012

ROUTE 553 (South to North)

Mile Posts: 20.000 - 23.000



Pavement	
Shoulder	
Number of Lanes	
Speed Limit	
Street Name	



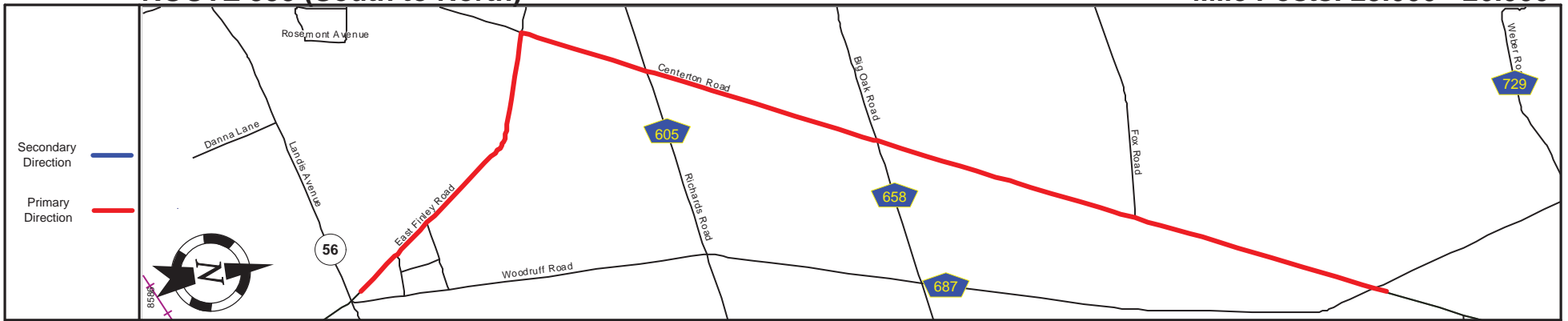
Street Name	Gouldtown-Woodruff Road	
Jurisdiction	County	
Functional Class	Urban Minor Arterial	
Federal Aid - NHS Sy	STP	
Control Section		
Speed Limit	35	
Number of Lanes	2	
Med. Type	None	
Med. Width	0	
Pavement	22	22
Shoulder	14	4
Traffic Volume	3,719 (2010)	
Traffic Sta. ID	7-4-408	
Structure No.		
Enlarged Views		

SRI = 0000553__

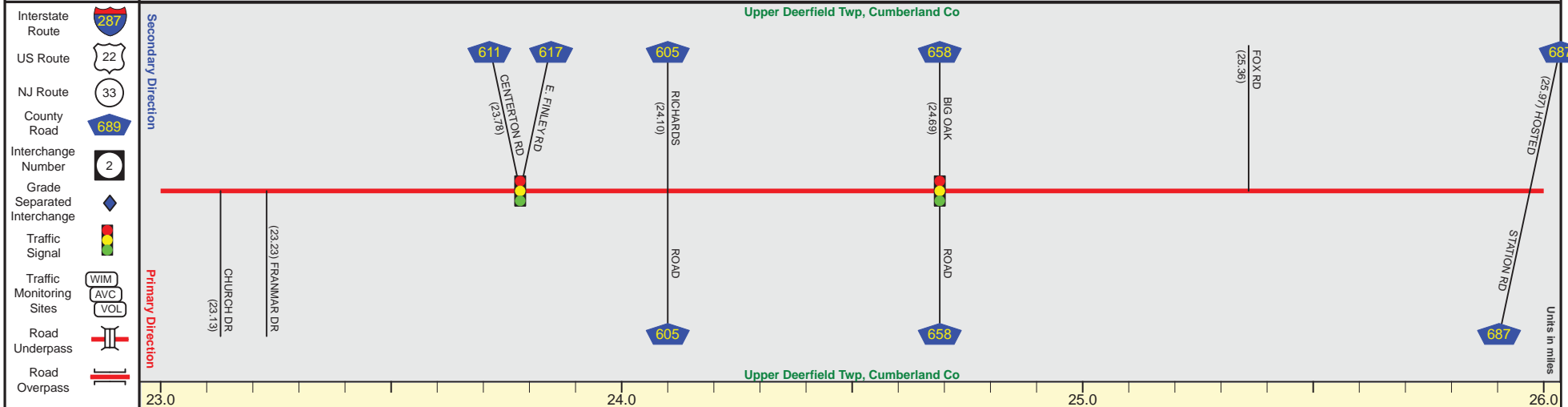
Date last inventoried: June 2012

ROUTE 553 (South to North)

Mile Posts: 23.000 - 26.000



Pavement	
Shoulder	
Number of Lanes	
Speed Limit	
Street Name	



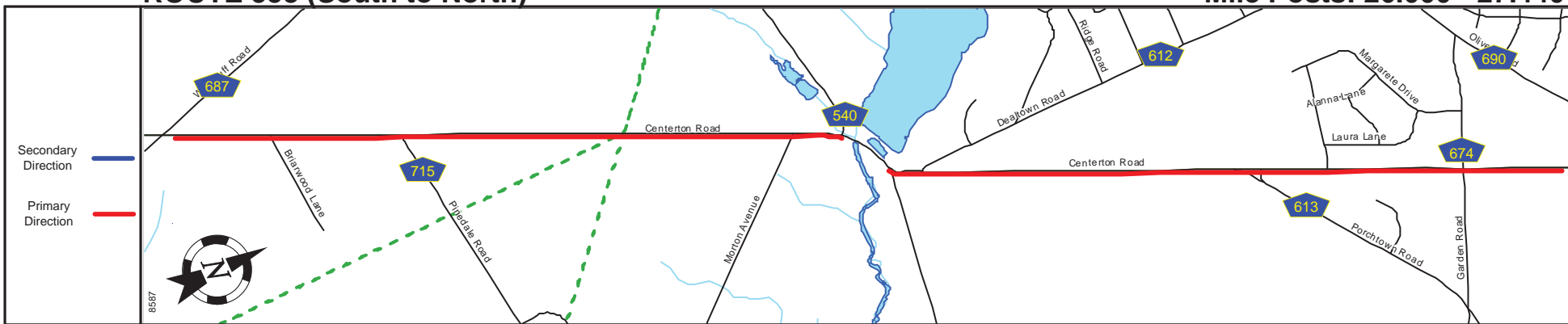
Street Name	East Finley Road	Centerton Road
Jurisdiction	County	
Functional Class	Urban Minor Arterial	
Federal Aid - NHS Sy	STP	
Control Section		
Speed Limit	35	50
Number of Lanes	2	
Med. Type	None	
Med. Width	0	
Pavement	22	
Shoulder	4	8
Traffic Volume	3,392 (2012)	
Traffic Sta. ID	7-4-421	
Structure No.		
Enlarged Views		

SRI = 0000553__

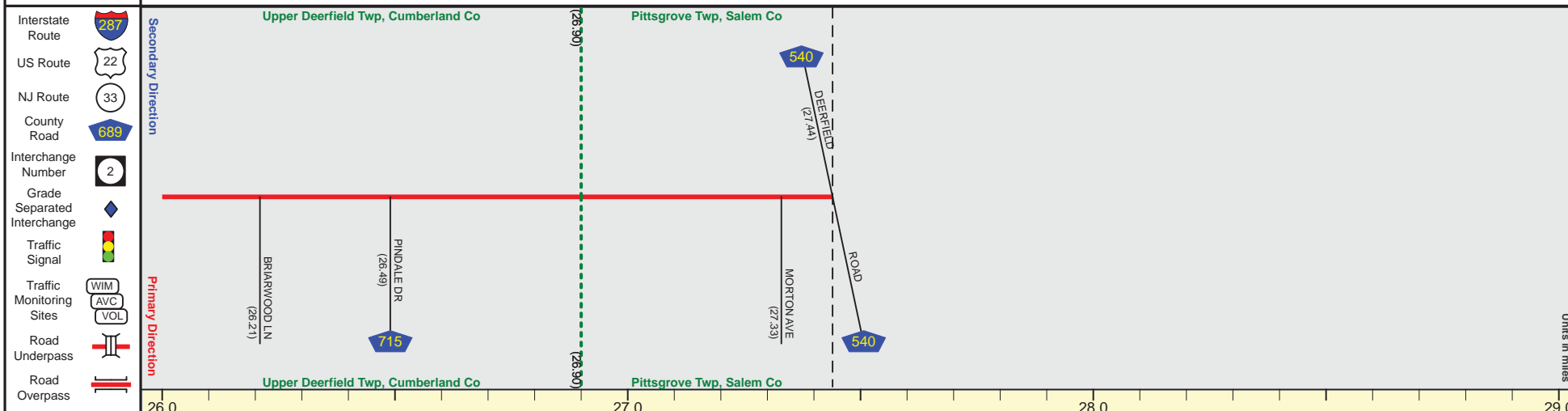
Date last inventoried: June 2012

ROUTE 553 (South to North)

Mile Posts: 26.000 - 27.440



Pavement	
Shoulder	
Number of Lanes	
Speed Limit	
Street Name	



Street Name	Centerton Road	
Jurisdiction	County	
Functional Class	Urban Major Collector	
Federal Aid - NHS Sy	STP	
Control Section		
Speed Limit	50	
Number of Lanes	2	
Med. Type	None	
Med. Width	0	
Pavement	22	
Shoulder	8	
Traffic Volume		
Traffic Sta. ID		
Structure No.		
Enlarged Views		

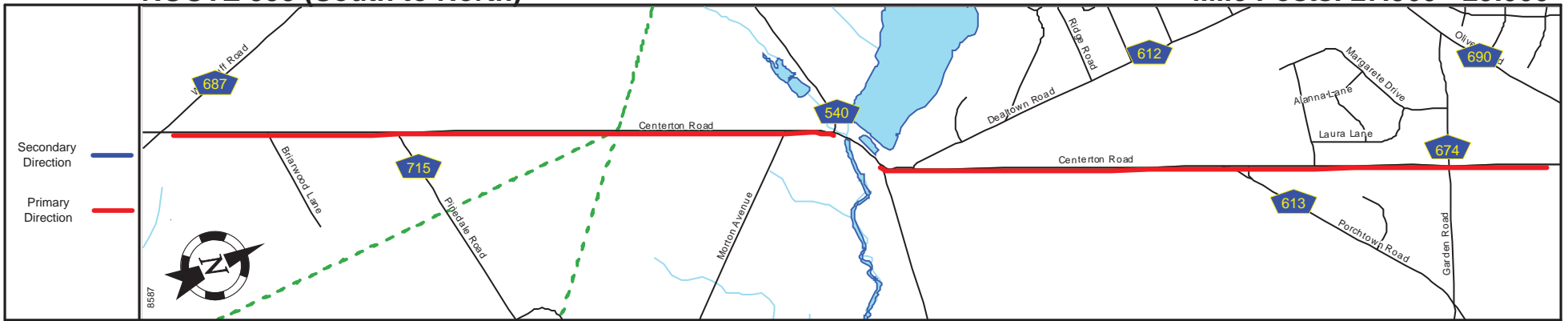
MP 27.44 = Begin Coinc. With Rt 540 MF 25.89
 MP 27.44-27.56 See Rt 540 MF 25.89-26.00

SRI = 0000553__

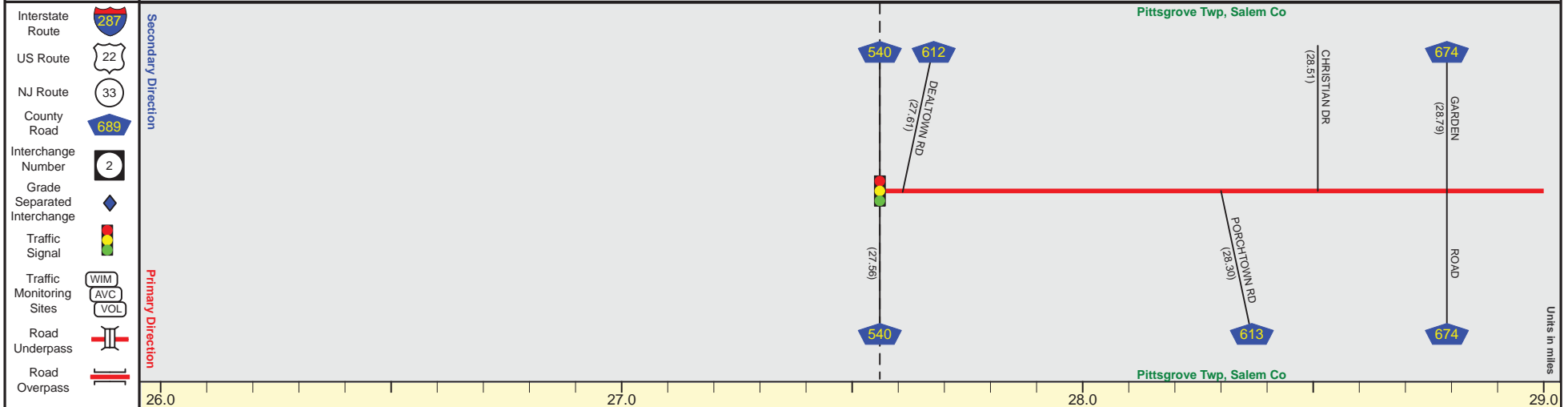
Date last inventoried: June 2012

ROUTE 553 (South to North)

Mile Posts: 27.560 - 29.000



Pavement	
Shoulder	
Number of Lanes	
Speed Limit	
Street Name	



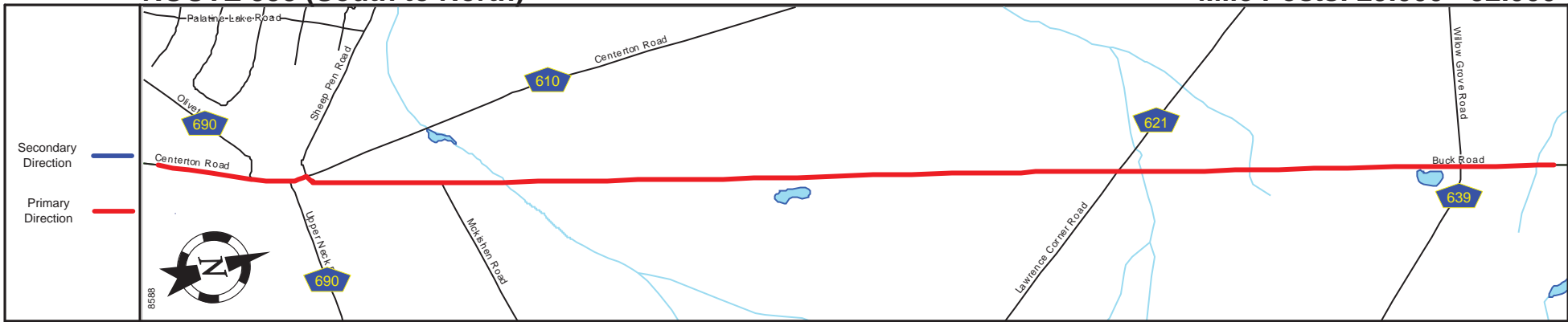
Street Name	Centerton Road	
Jurisdiction	County	
Functional Class	Urban Major Collector	
Federal Aid - NHS Sy	STP	
Control Section		
Speed Limit	35	50
Number of Lanes	2	
Med. Type	None	
Med. Width	0	
Pavement	40	24
Shoulder	0	6 2 6
Traffic Volume	7,673 (2014) 4,295 (2012)	
Traffic Sta. ID	7-4-423 7-4-437	
Structure No.		
Enlarged Views		

SRI = 0000553__

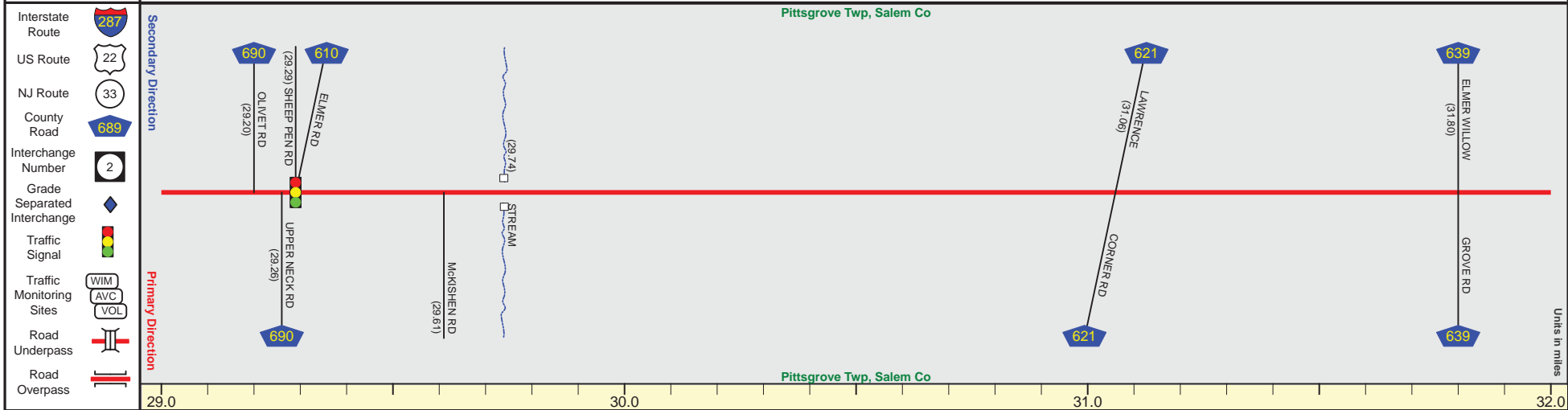
Date last inventoried: June 2012

ROUTE 553 (South to North)

Mile Posts: 29.000 - 32.000



Pavement	
Shoulder	
Number of Lanes	
Speed Limit	
Street Name	



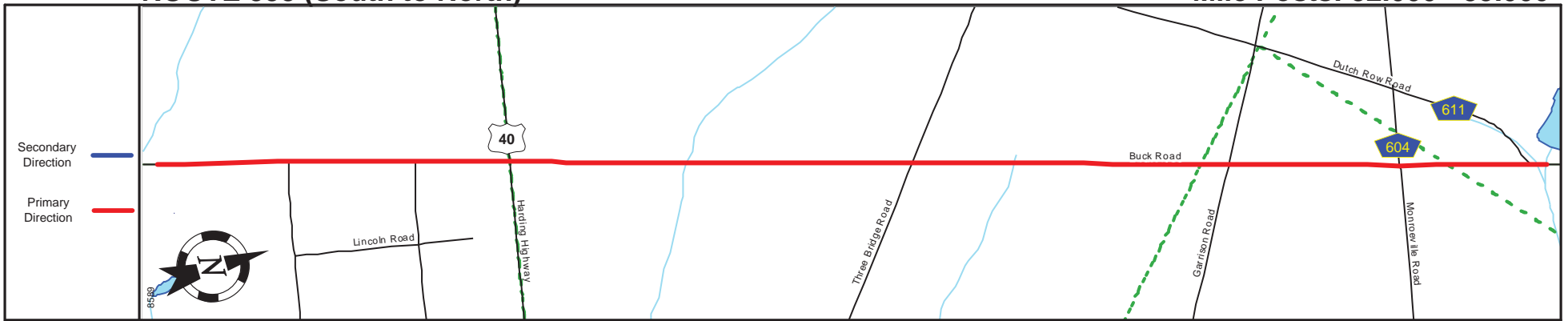
Street Name	Centerton Road								Buck Road						
Jurisdiction	County														
Functional Class	Urban Major Collector										Rural Major Collector				
Federal Aid - NHS Sy	STP														
Control Section															
Speed Limit	50		35												50
Number of Lanes	2														
Med. Type	None														
Med. Width	0														
Pavement	24														
Shoulder	6														1
Traffic Volume	4,730 (2014)														
Traffic Sta. ID	7-8-104														
Structure No.	N/A														
Enlarged Views															

SRI = 0000553

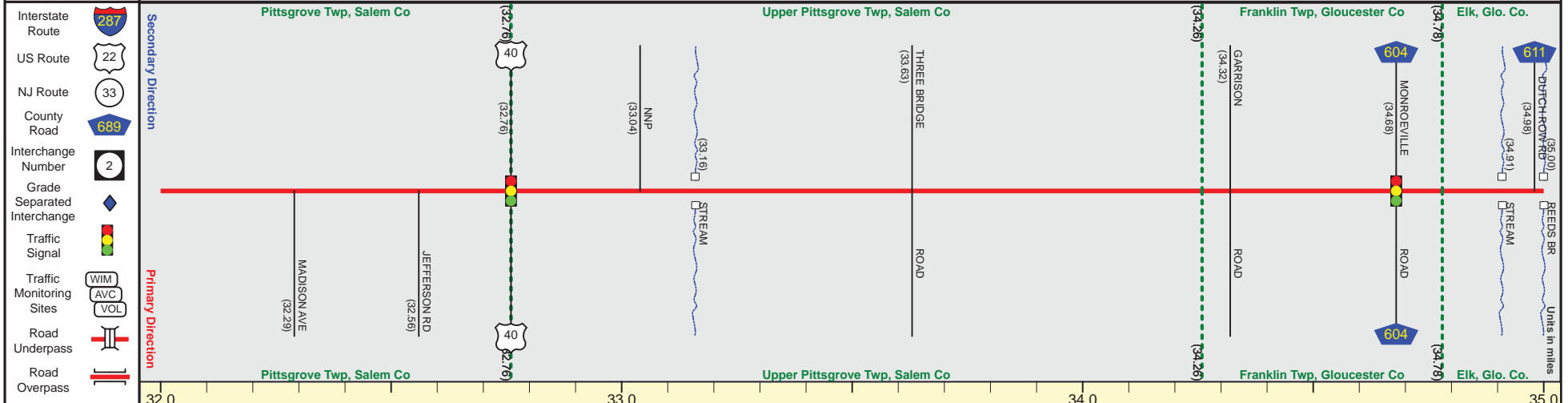
Date last inventoried: June 2012

ROUTE 553 (South to North)

Mile Posts: 32.000 - 35.000



Pavement	
Shoulder	
Number of Lanes	
Speed Limit	
Street Name	



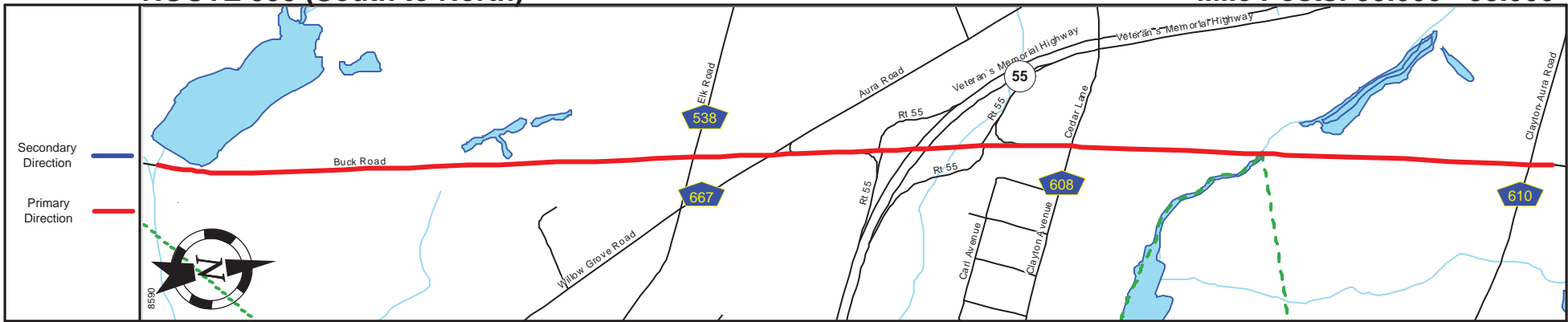
Street Name	Buck Road	
Jurisdiction	County	
Functional Class	Urban Major Collector	Rural Major Collector
Federal Aid - NHS Sy	STP	
Control Section		
Speed Limit	50	45
Number of Lanes	2	
Med. Type	None	
Med. Width	0	
Pavement	24	
Shoulder	1	4
Traffic Volume	4,463 (2012)	5,648 (2013)
Traffic Sta. ID	7-4-438	7-4-424
Structure No.	N/A	N/A
Enlarged Views		

SRI = 0000553__

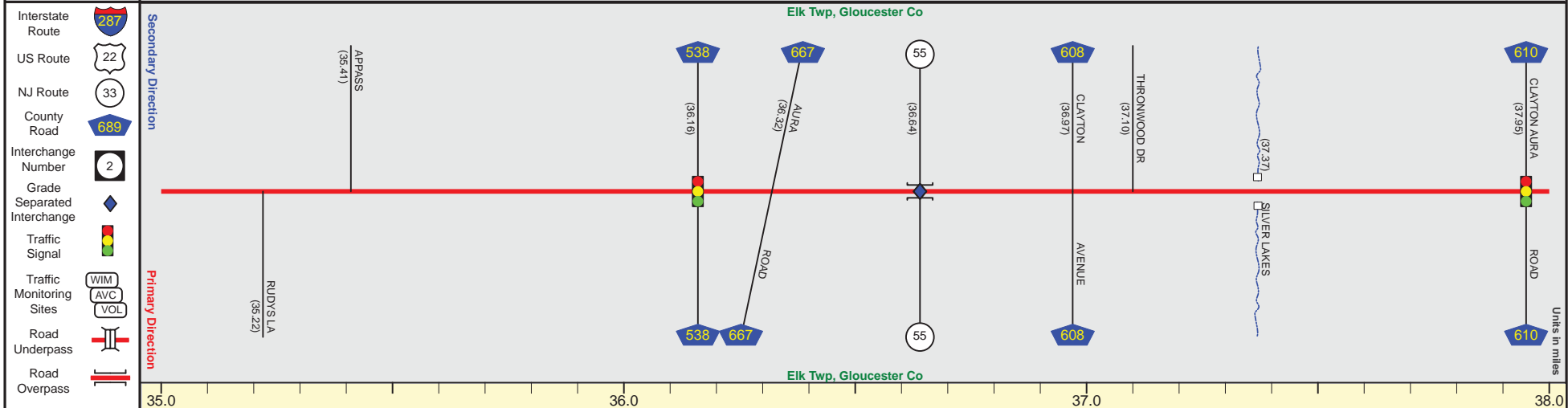
Date last inventoried: June 2012

ROUTE 553 (South to North)

Mile Posts: 35.000 - 38.000



Pavement	
Shoulder	
Number of Lanes	
Speed Limit	
Street Name	



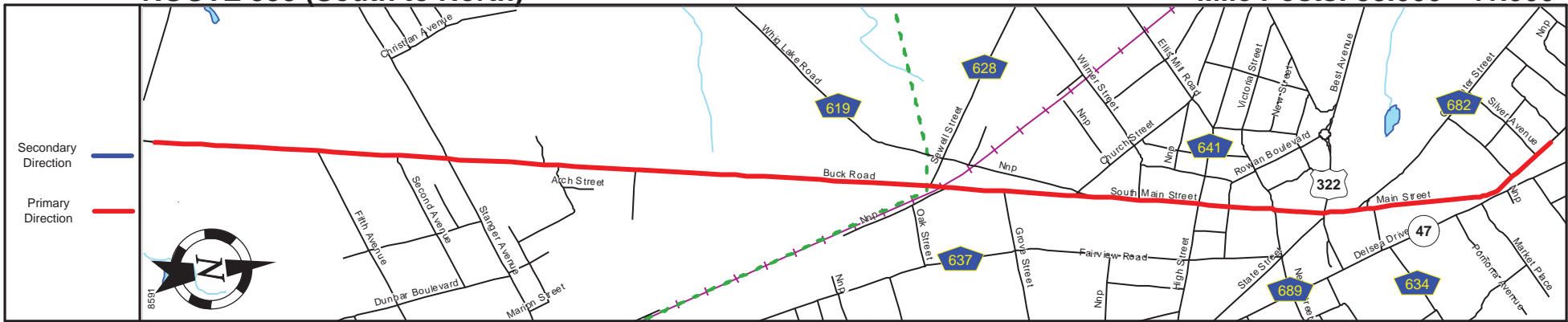
Street Name	Buck Road		
Jurisdiction	County		
Functional Class	Rural Major Collector	Urban Major Collector	Urban Minor Arterial
Federal Aid - NHS Sy	STP		
Control Section			
Speed Limit	45		50
Number of Lanes	2		
Med. Type	None		
Med. Width	0		
Pavement	24		22
Shoulder	4	2	4
Traffic Volume			
Traffic Sta. ID			
Structure No.	N/A	0828170	N/A
Enlarged Views			

SRI = 0000553__

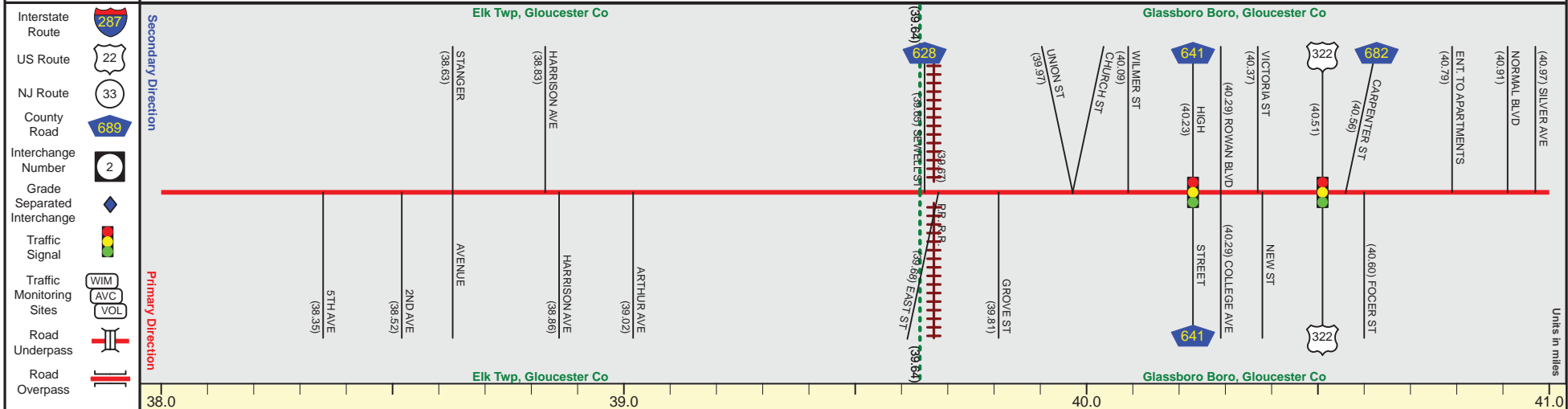
Date last inventoried: June 2012

ROUTE 553 (South to North)

Mile Posts: 38.000 - 41.000



Pavement	
Shoulder	
Number of Lanes	
Speed Limit	
Street Name	



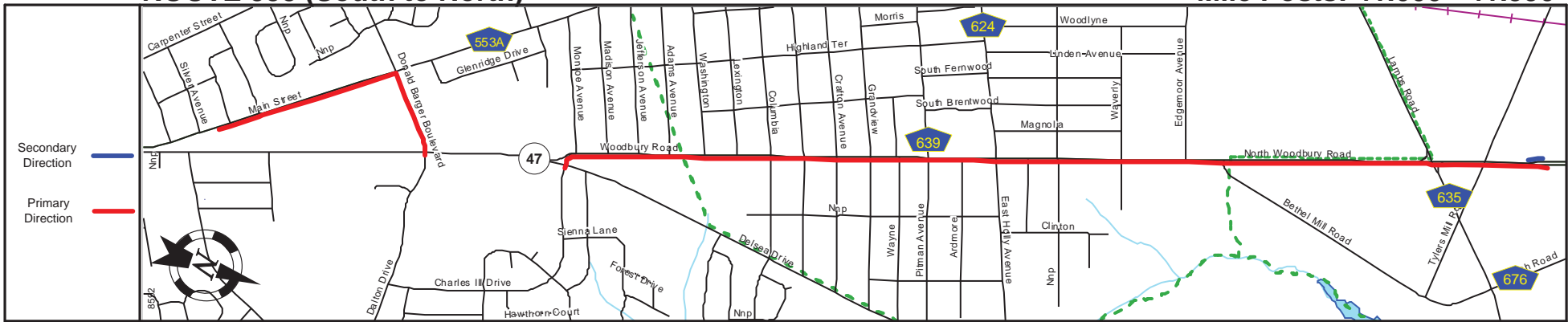
Street Name	Buck Road		South Main Street		Main Street	
Jurisdiction	County					
Functional Class	Urban Minor Arterial					
Federal Aid - NHS Sy	STP					
Control Section						
Speed Limit	50	45	35	25		
Number of Lanes			2			
Med. Type	None					
Med. Width	0					
Pavement	22				36	
Shoulder	4	2	4	6		
Traffic Volume	7,010 (2010) 6,455 (2010)					
Traffic Sta. ID	090822 090822					
Structure No.						
Enlarged Views						

SRI = 0000553__

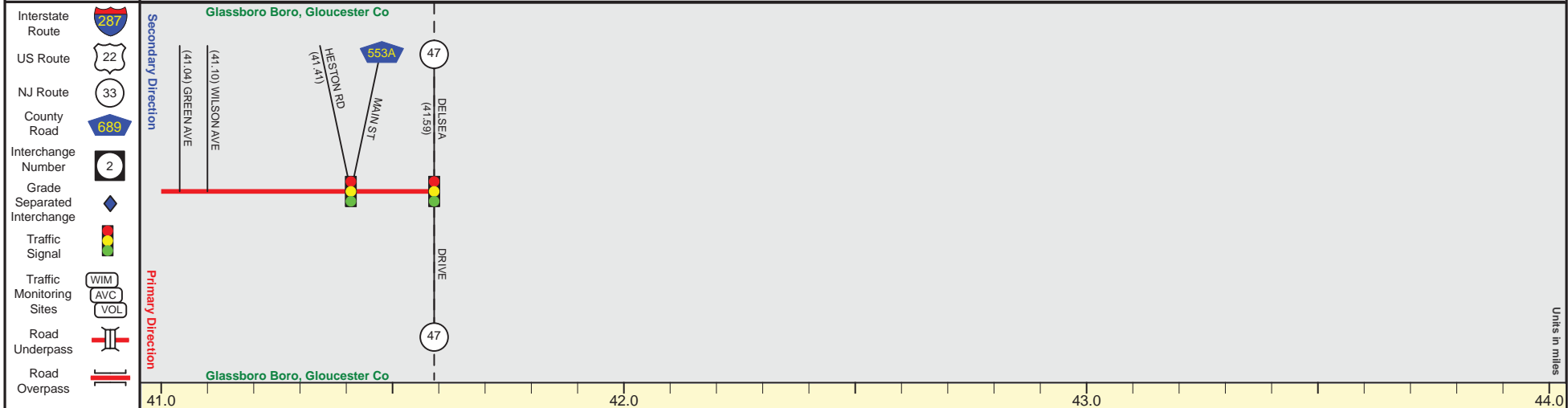
Date last inventoried: June 2012

ROUTE 553 (South to North)

Mile Posts: 41.000 - 41.590



Pavement	
Shoulder	
Number of Lanes	
Speed Limit	
Street Name	



Street Name	Main Street	Donald Barger Boulevard
Jurisdiction	County	Municipal
Functional Class	Urban Minor Arterial	
Federal Aid - NHS Sy	STP	
Control Section		
Speed Limit	25	
Number of Lanes	2	
Med. Type	None	
Med. Width	0	
Pavement	24	36
Shoulder	6	0
Traffic Volume		
Traffic Sta. ID		
Structure No.		
Enlarged Views		

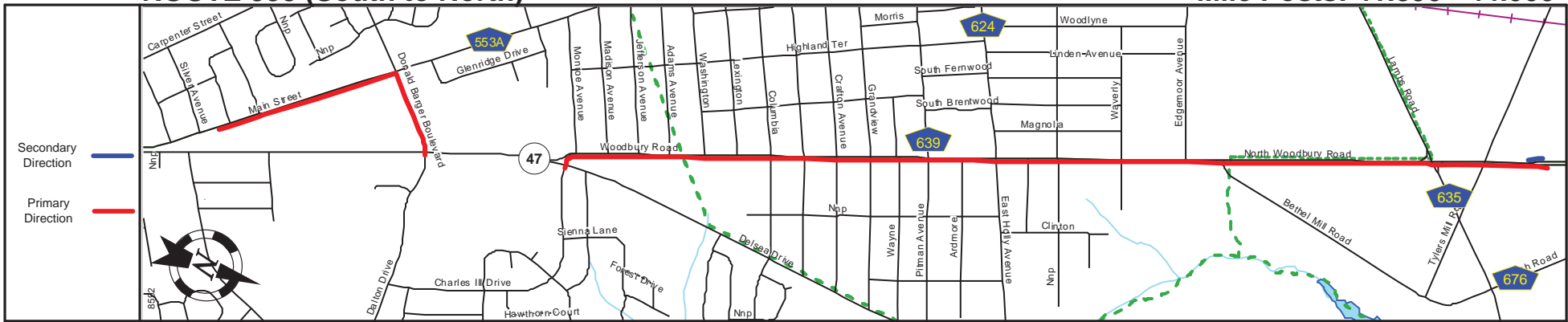
MP 41.59 = Begin Conc. With NJ 47 MP 63.81
 MP 41.59-41.89 Sep NJ 47 MP 63.81-64.11

SRI = 0000553

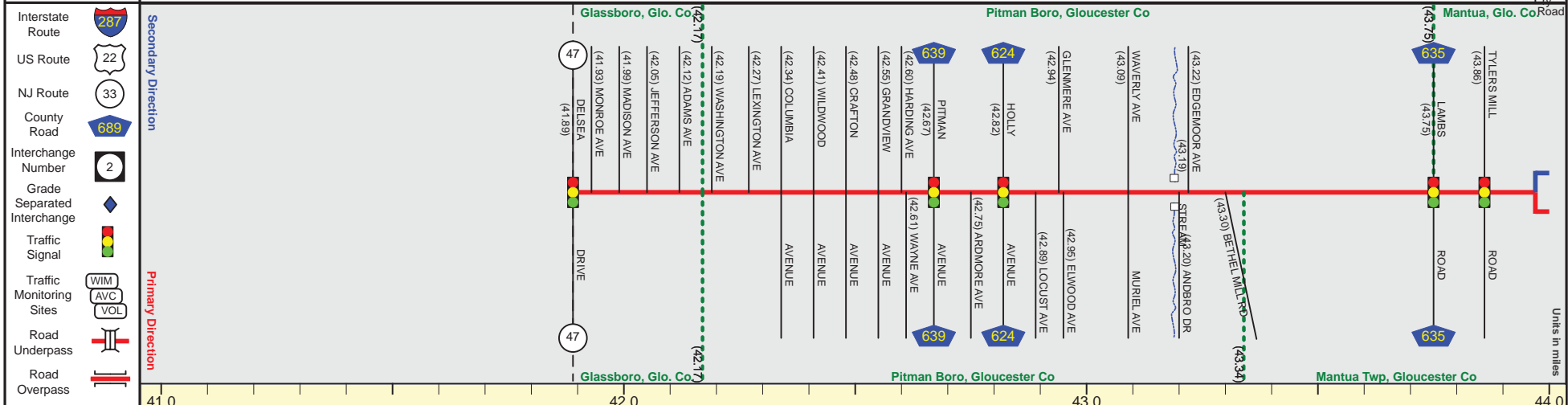
Date last inventoried: June 2012

ROUTE 553 (South to North)

Mile Posts: 41.890 - 44.000



Pavement	24
Shoulder	0
Number of Lanes	2
Speed Limit	50
Street Name	North Woodbury Road



Street Name	Woodbury Road	South Woodbury Road	Woodbury-Glassboro Road	North Woodbury Road
Jurisdiction			County	
Functional Class			Urban Principal Arterial	
Federal Aid - NHS Sy			NHS	
Control Section				
Speed Limit	25		40	50
Number of Lanes			2	4
Med. Type			None	
Med. Width			0	
Pavement			24	48
Shoulder			8	0
Traffic Volume				
Traffic Sta. ID				
Structure No.				N/A
Enlarged Views				

SRI = 0000553

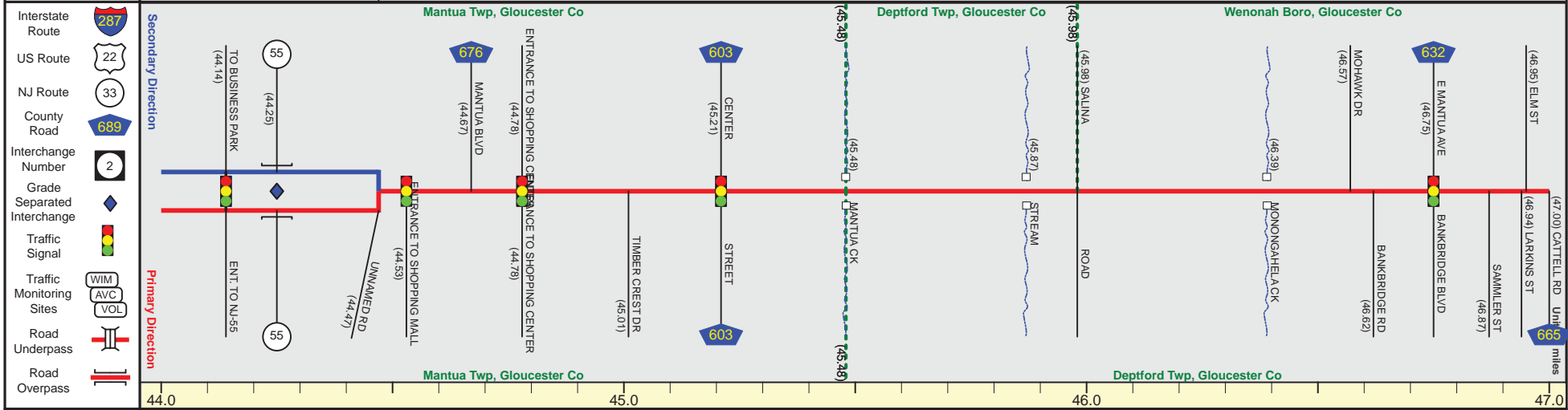
Date last inventoried: June 2012

ROUTE 553 (South to North)

Mile Posts: 44.000 - 47.000



Pavement	24
Shoulder	0 + 12
Number of Lanes	2
Speed Limit	50
Street Name	North Woodbury Road



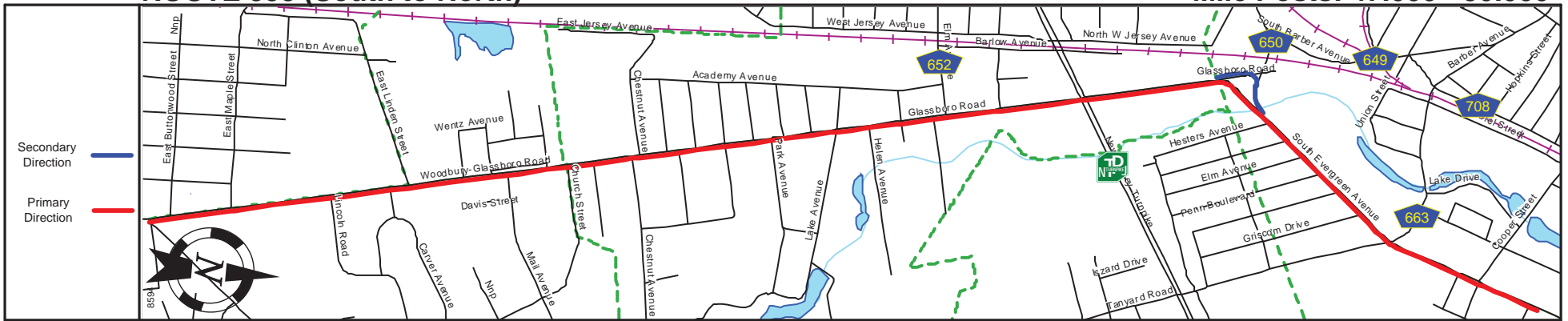
Street Name	North Woodbury Road	Woodbury-Glassboro Road				
Jurisdiction		County				
Functional Class	Urban Principal Arterial	Urban Minor Arterial				
Federal Aid - NHS Sy	NHS	STP				
Control Section						
Speed Limit		50		35		
Number of Lanes	2	4		2		
Med. Type	Curbed			None		
Med. Width	VAR			0		
Pavement	24	48		24		
Shoulder	0	12	6	14	6	8
Traffic Volume			12,794 (2010)		10,197 (2014)	
Traffic Sta. ID			090826		7-5-256	
Structure No.	0832155		N/A		N/A	N/A
Enlarged Views						

SRI = 0000553

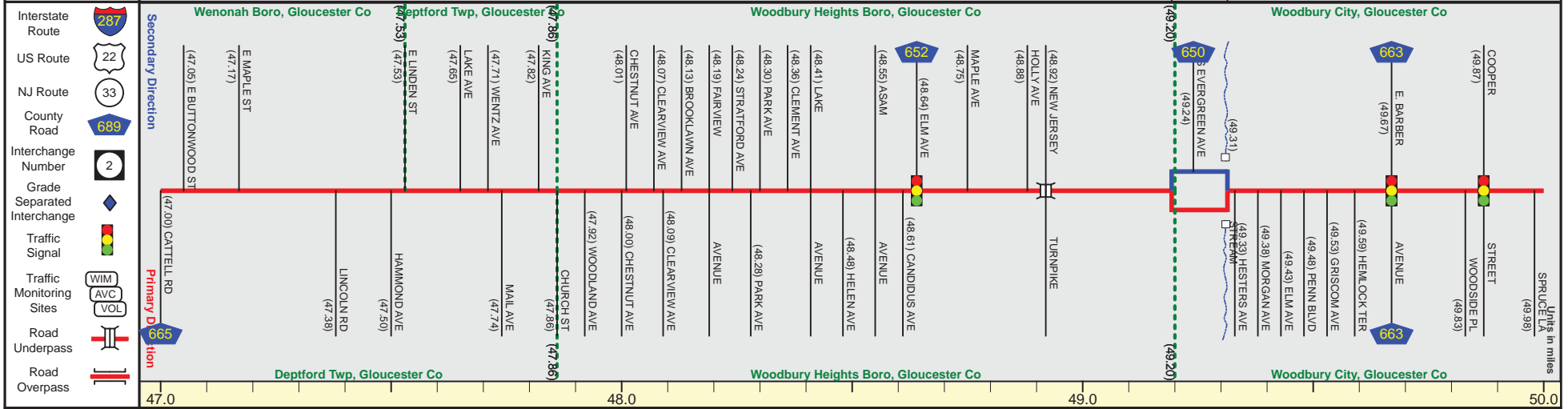
Date last inventoried: June 2012

ROUTE 553 (South to North)

Mile Posts: 47.000 - 50.000



Pavement	0
Shoulder	8
Number of Lanes	1
Speed Limit	35
Street Name	Glassboro Road



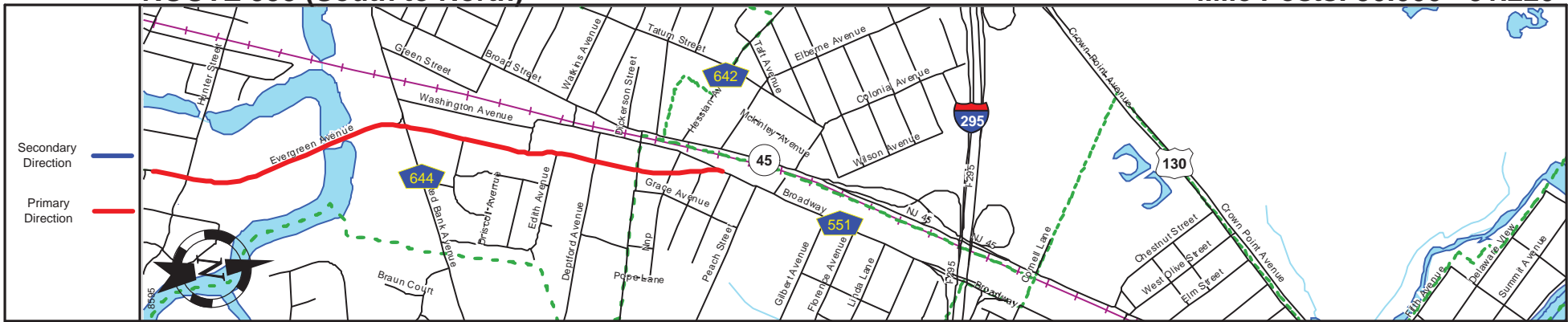
Street Name	Woodbury-Glassboro Road	Glassboro Road	South Evergreen Avenue	Evergreen Avenue
Jurisdiction	County			
Functional Class	Urban Minor Arterial			
Federal Aid - NHS Sy	STP			
Control Section				
Speed Limit	35		25	
Number of Lanes	2		1	2
Med. Type	None		Curbed	None
Med. Width	0		VAR	0
Pavement	24		12	24
Shoulder	8			4
Traffic Volume	12,857 (2012)			
Traffic Sta. ID	7-4-428			
Structure No.	M021080			
Enlarged Views	See Enlarged View #28B		N/A	

SRI = 0000553

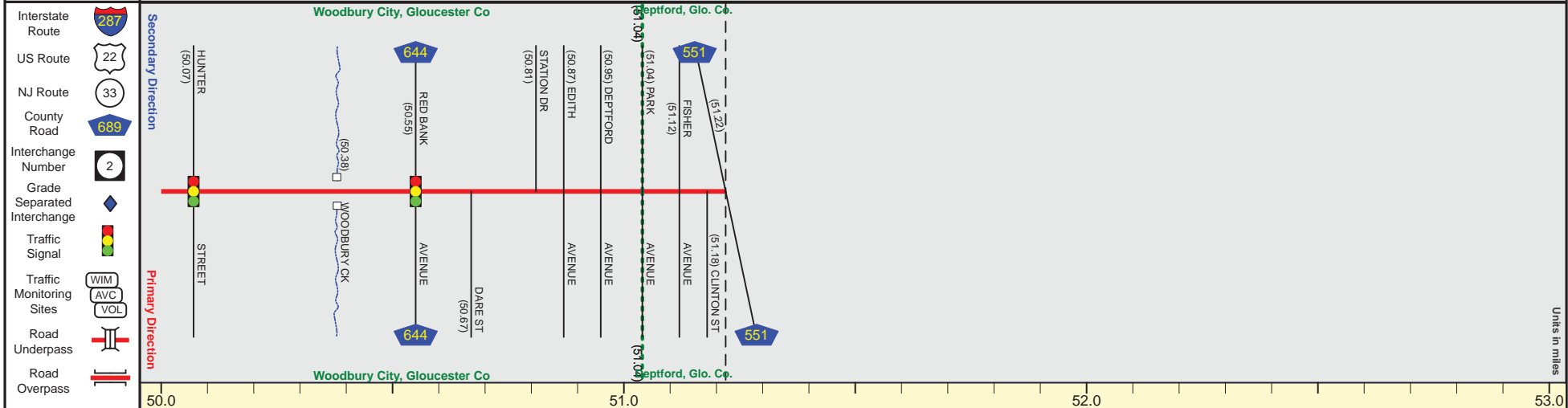
Date last inventoried: June 2012

ROUTE 553 (South to North)

Mile Posts: 50.000 - 51.220



Pavement	
Shoulder	
Number of Lanes	
Speed Limit	
Street Name	



Street Name	Evergreen Avenue	North Evergreen Avenue	
Jurisdiction	County		
Functional Class	Urban Minor Arterial		
Federal Aid - NHS Sy	STP		
Control Section			End Rt. 553 MP=51.22
Speed Limit	25		
Number of Lanes	2		
Med. Type	None		
Med. Width	0		
Pavement	22	24	
Shoulder	4	8	
Traffic Volume	16,069 (2011)	10,030 (2013)	
Traffic Sta. ID	7-4429	130838	
Structure No.	N/A		
Enlarged Views			

SRI = 0000553

Date last inventoried: June 2012