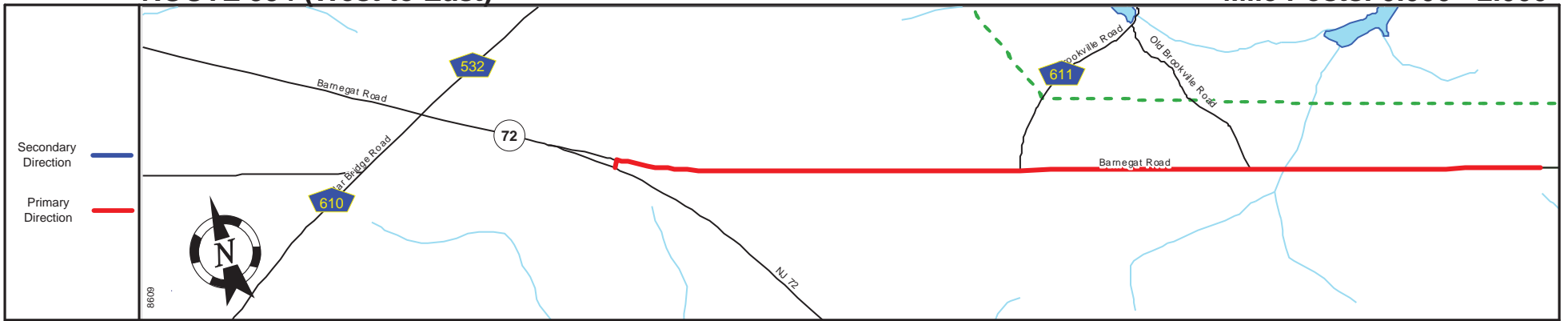
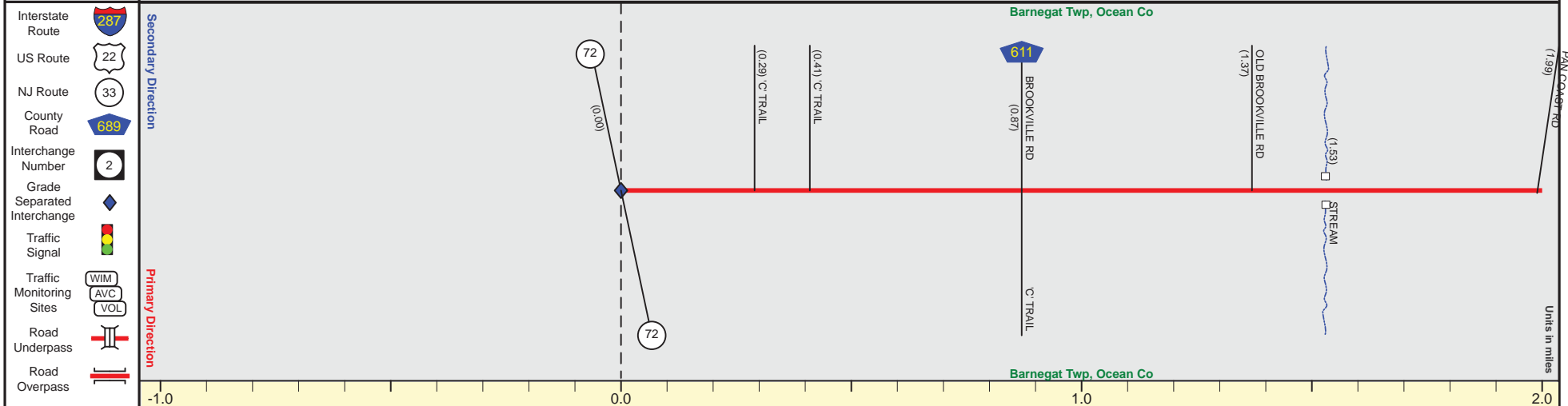


ROUTE 554 (West to East)

Mile Posts: 0.000 - 2.000



Pavement	
Shoulder	
Number of Lanes	
Speed Limit	
Street Name	



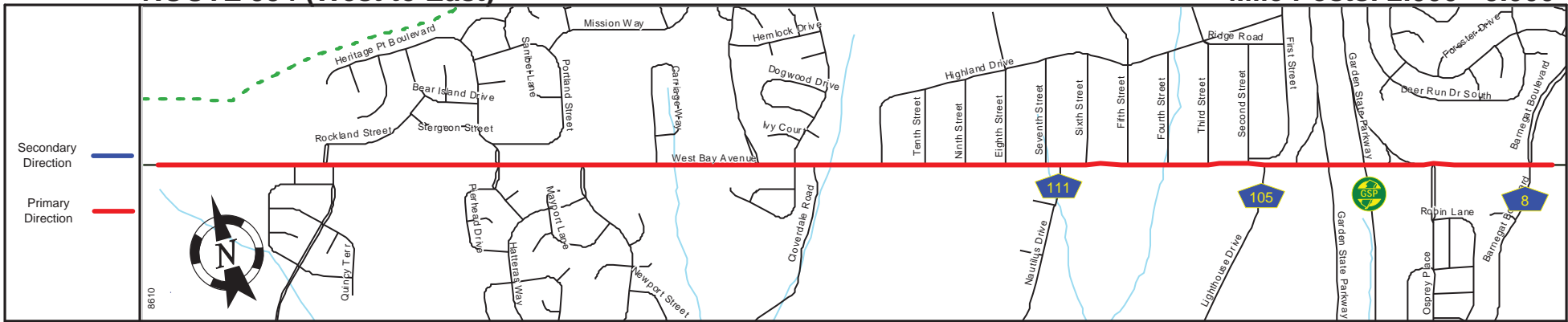
Street Name	Barnegat Road
Jurisdiction	County
Functional Class	Urban Minor Arterial
Federal Aid - NHS Sy	STP
Control Section	
Speed Limit	50
Number of Lanes	2
Med. Type	None
Med. Width	0
Pavement	24
Shoulder	4
Traffic Volume	2,720 (2010)
Traffic Sta. ID	6-4-475
Structure No.	N/A
Enlarged Views	

SRI = 0000554__

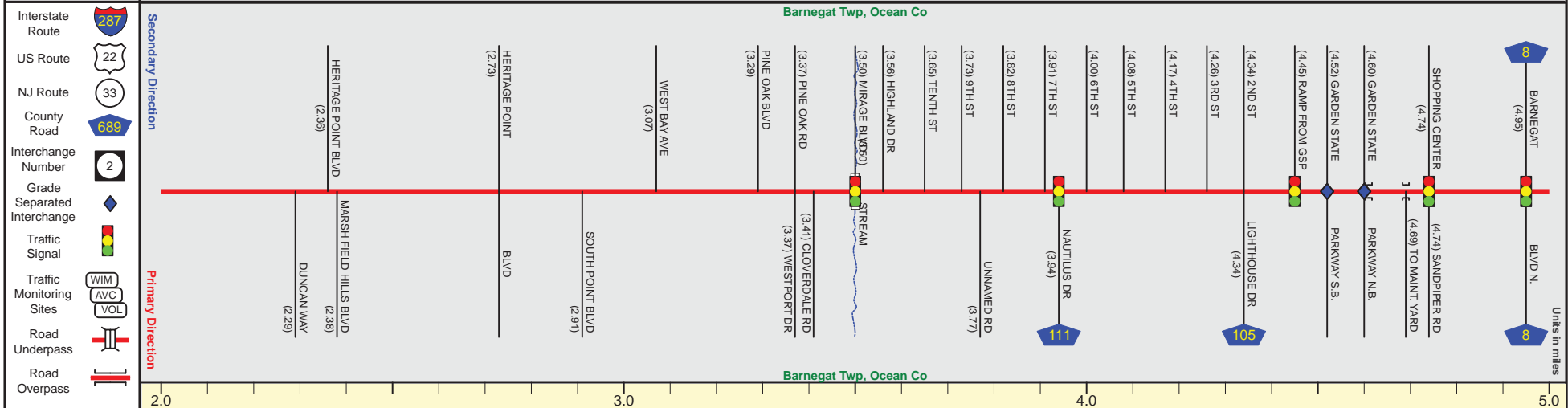
Date last inventoried: November 2012

ROUTE 554 (West to East)

Mile Posts: 2.000 - 5.000



Pavement	
Shoulder	
Number of Lanes	
Speed Limit	
Street Name	



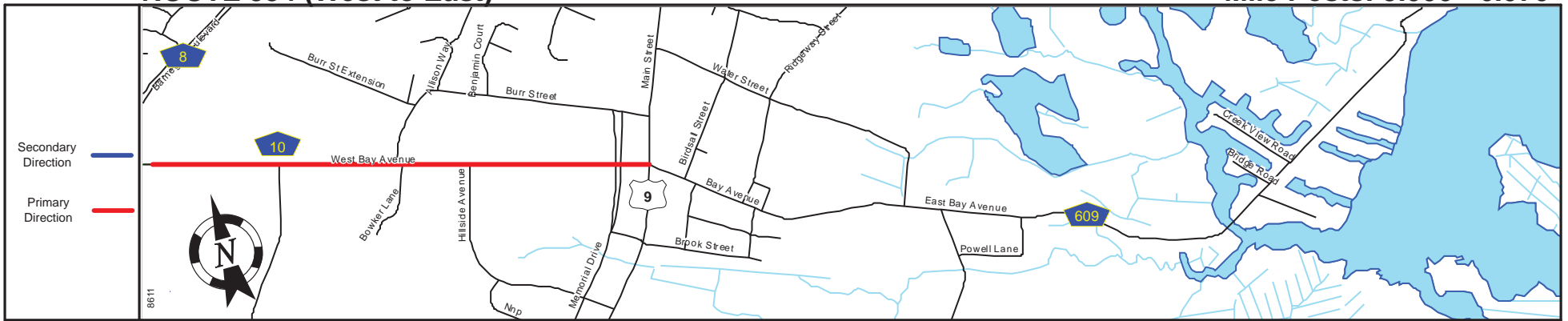
Street Name	Barnegat Road		West Bay Avenue																	
Jurisdiction	County																			
Functional Class	Urban Minor Arterial																			
Federal Aid - NHS Sy	STP																			
Control Section																				
Speed Limit	50								45				40							
Number of Lanes	2								3				4				3			
Med. Type	None																			
Med. Width	0																			
Pavement	24	60	26	36	24	36	48	60	48	60	48	60	48	60	48					
Shoulder	4	6	14	4	12	2	0	4	0	4	0	4	0	4	0					
Traffic Volume																				
Traffic Sta. ID																				
Structure No.	N/A																			
Enlarged Views																				

SRI = 0000554__

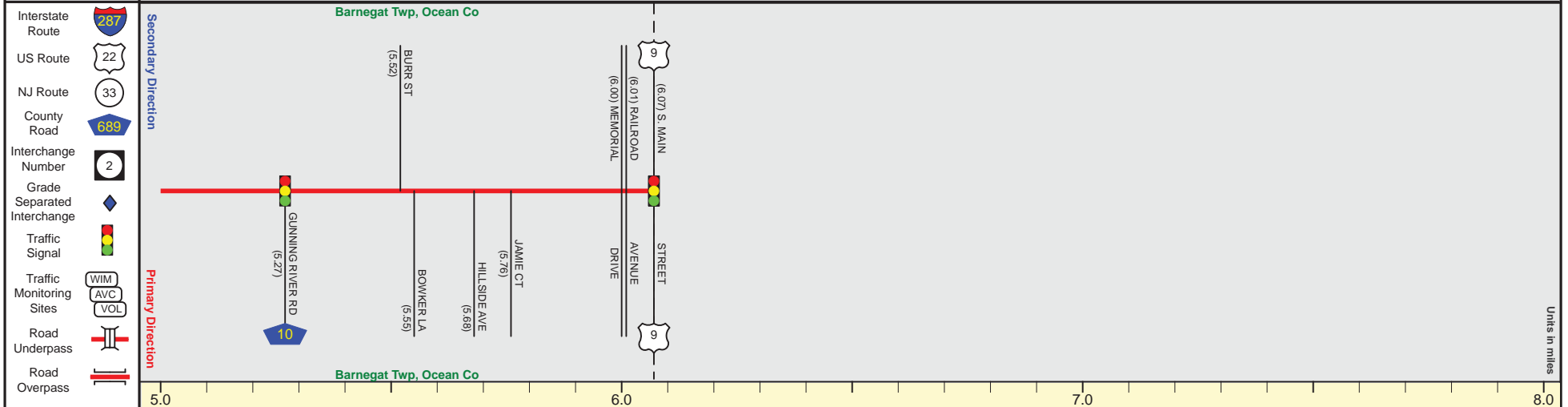
Date last inventoried: November 2012

ROUTE 554 (West to East)

Mile Posts: 5.000 - 6.070



Pavement	
Shoulder	
Number of Lanes	
Speed Limit	
Street Name	



Street Name	West Bay Avenue		
Jurisdiction	County		
Functional Class	Urban Minor Arterial		
Federal Aid - NHS Sy	STP		
Control Section			
Speed Limit	40	35	End Rt. 554 MP=6.07
Number of Lanes	3	2	
Med. Type	None		
Med. Width	0		
Pavement	48	26	
Shoulder	0	4	
Traffic Volume			
Traffic Sta. ID			
Structure No.			
Enlarged Views			

SRI = 0000554__

Date last inventoried: November 2012