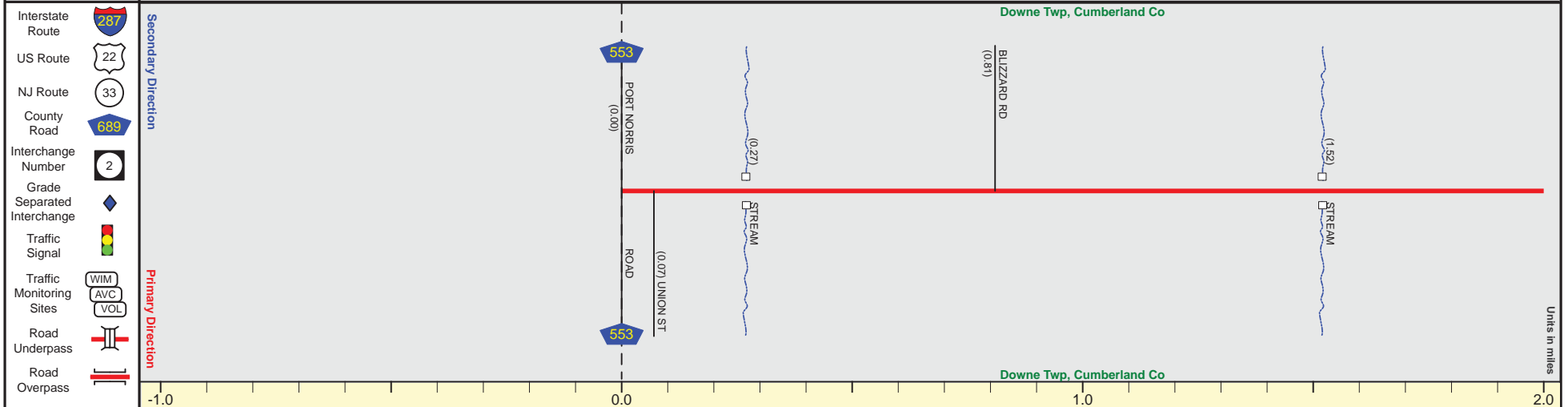


ROUTE 555 (South to North)

Mile Posts: 0.000 - 2.000



Pavement	
Shoulder	
Number of Lanes	
Speed Limit	
Street Name	



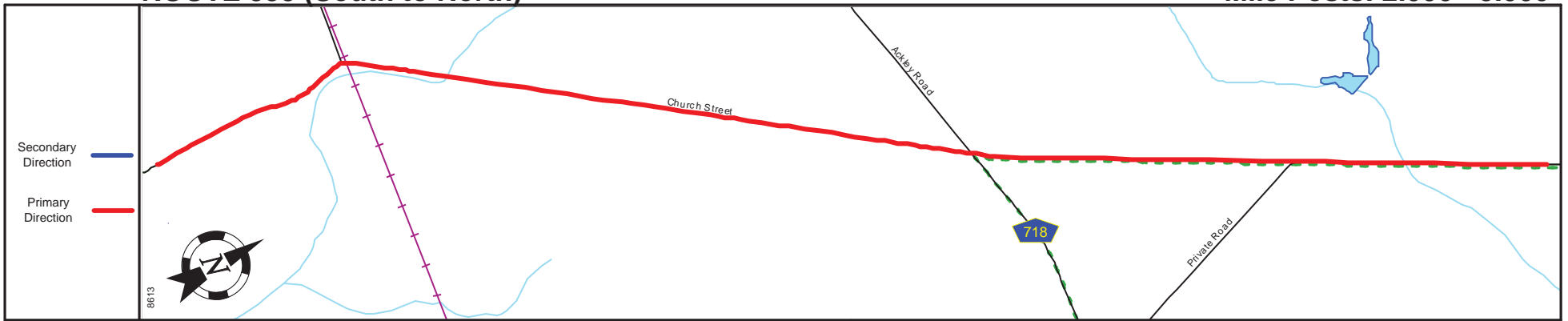
Street Name	Church Street
Jurisdiction	County
Functional Class	Rural Major Collector
Federal Aid - NHS Sy	STP
Control Section	
Speed Limit	25
Number of Lanes	2
Med. Type	None
Med. Width	0
Pavement	24
Shoulder	4 + 1
Traffic Volume	528 (2013)
Traffic Sta. ID	130607
Structure No.	N/A
Enlarged Views	N/A

SRI = 0000555__

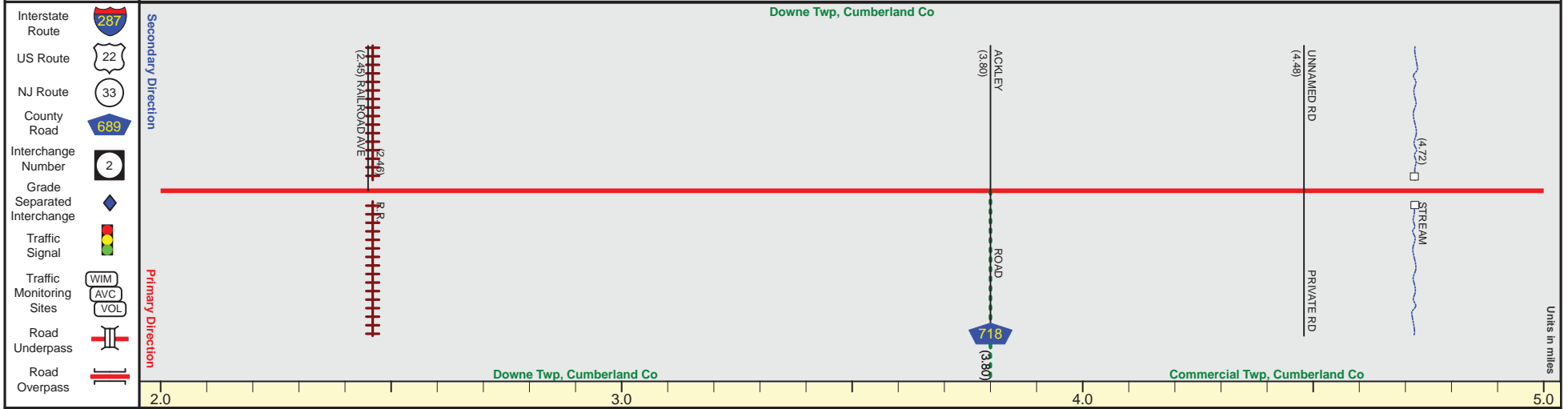
Date last inventoried: June 2012

ROUTE 555 (South to North)

Mile Posts: 2.000 - 5.000



Pavement	
Shoulder	
Number of Lanes	
Speed Limit	
Street Name	



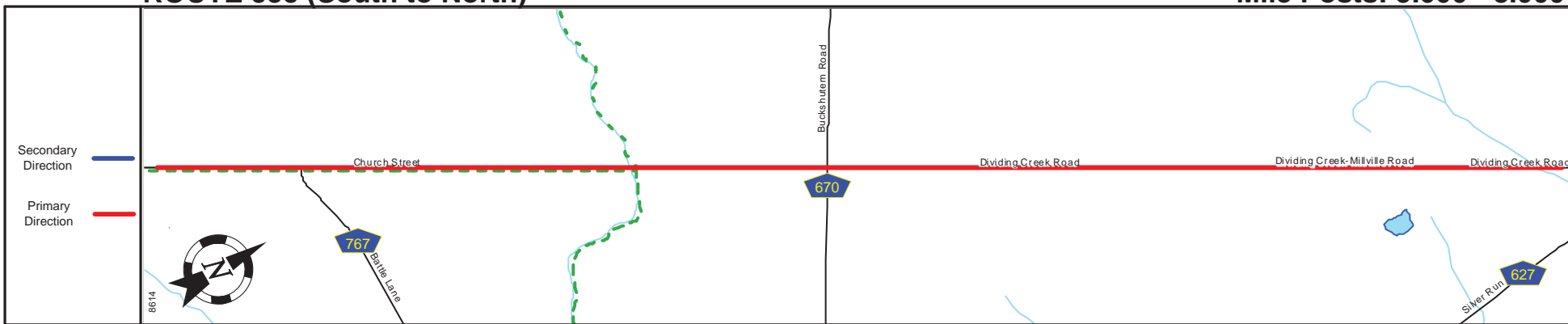
Street Name	Church Street	
Jurisdiction	County	
Functional Class	Rural Major Collector	Urban Major Collector
Federal Aid - NHS Sy	STP	
Control Section		
Speed Limit	25	50
Number of Lanes	2	
Med. Type	None	
Med. Width	0	
Pavement	24	22
Shoulder	1	
Traffic Volume		
Traffic Sta. ID		
Structure No.		N/A
Enlarged Views		

SRI = 0000555__

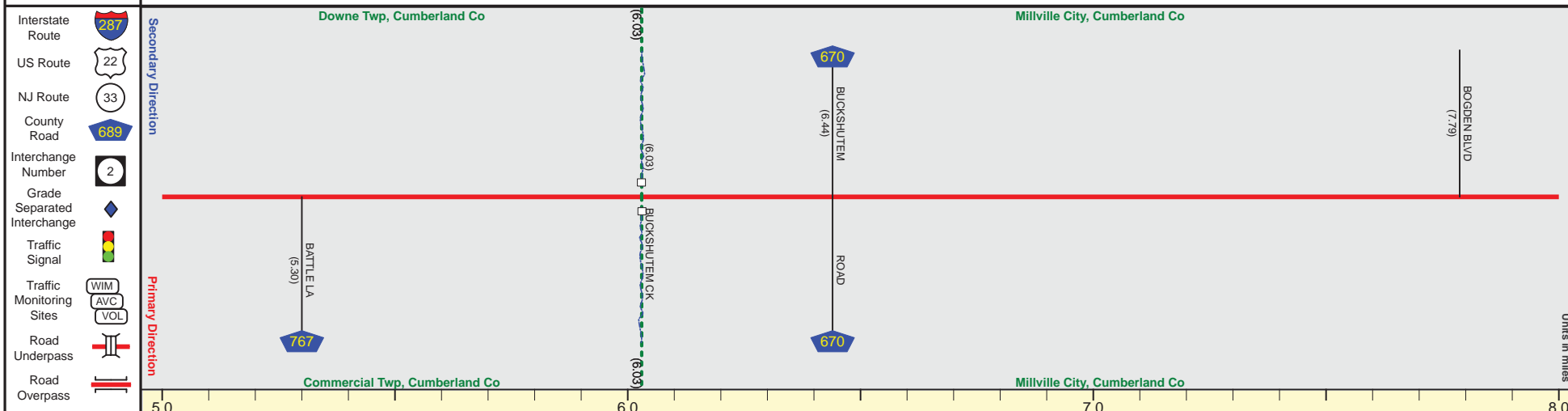
Date last inventoried: June 2012

ROUTE 555 (South to North)

Mile Posts: 5.000 - 8.000



Pavement	
Shoulder	
Number of Lanes	
Speed Limit	
Street Name	

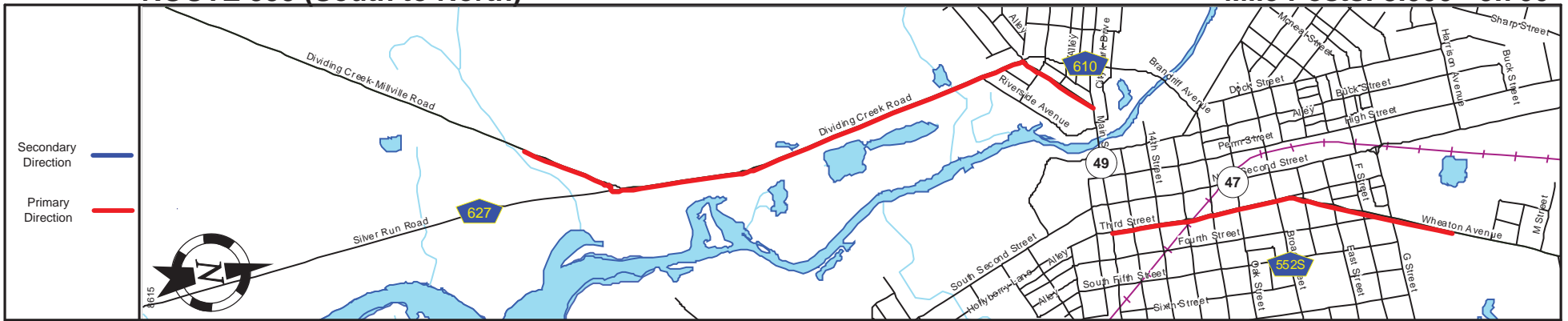


SRI = 0000555__

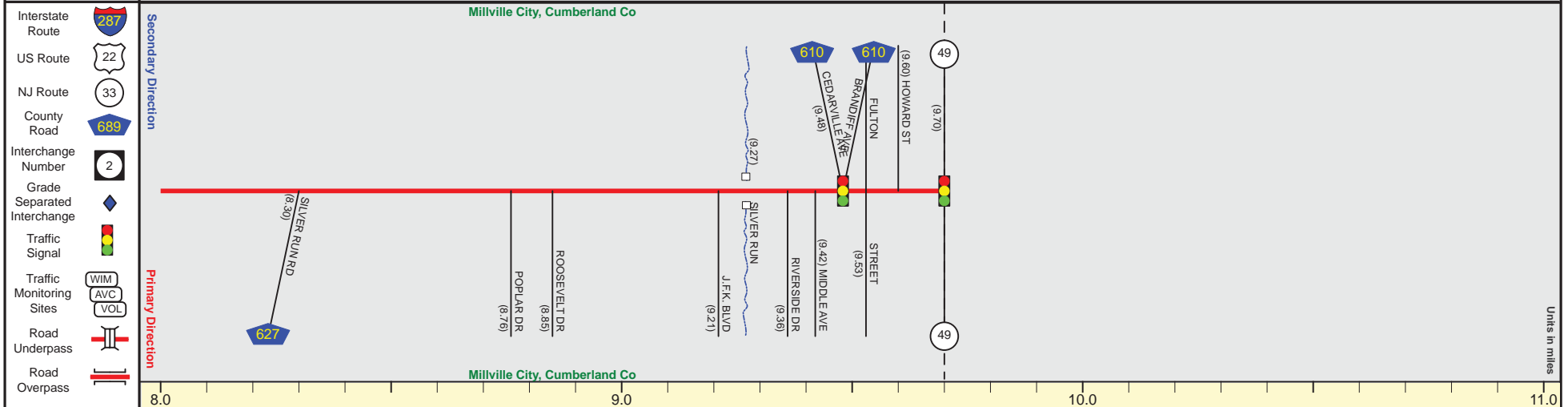
Date last inventoried: June 2012

ROUTE 555 (South to North)

Mile Posts: 8.000 - 9.700



Pavement	
Shoulder	
Number of Lanes	
Speed Limit	
Street Name	



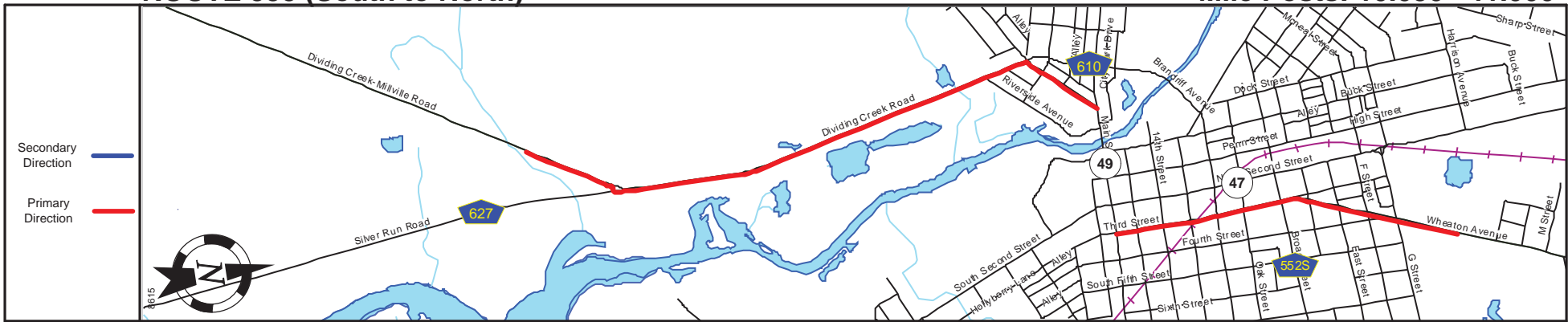
Street Name	Dividing Creek Road		Silver Run Road	Cedar Street	MP 9.70 = Begin Conc. With NJ 49 MP 36.16 MP 9.70-10.05 See NJ 49 MP 36.16-36.48
Jurisdiction	County				
Functional Class	Urban Major Collector	Urban Minor Arterial			
Federal Aid - NHS Sy	STP				
Control Section					
Speed Limit	50	35	30		
Number of Lanes	2				
Med. Type	None				
Med. Width	0				
Pavement	26		24		
Shoulder	8	6	12	6	
Traffic Volume				8,149 (2012)	
Traffic Sta. ID				120618	
Structure No.	N/A				
Enlarged Views					

SRI = 0000555__

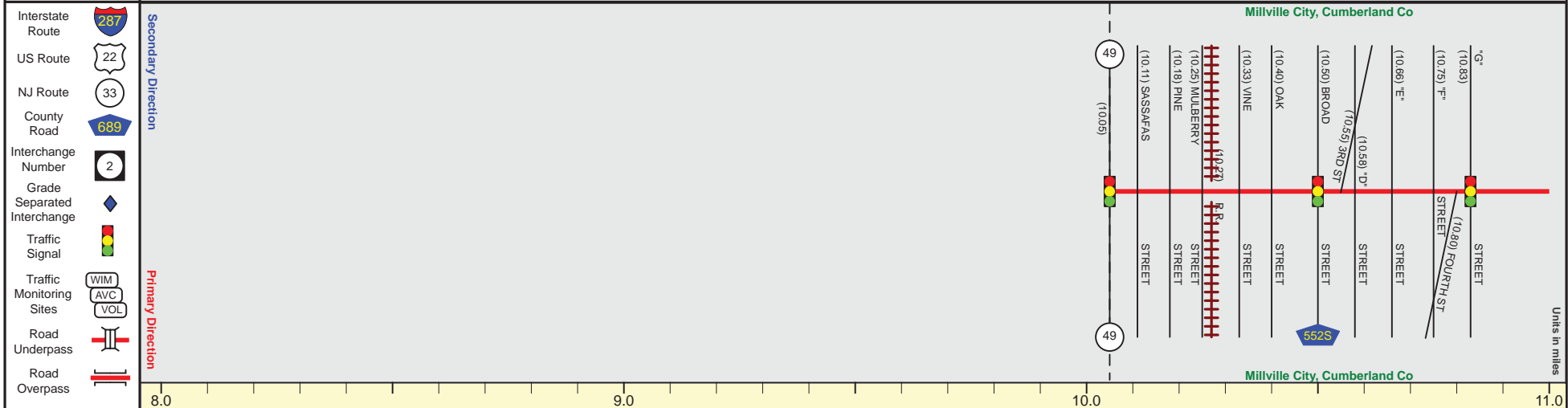
Date last inventoried: June 2012

ROUTE 555 (South to North)

Mile Posts: 10.050 - 11.000



Pavement	
Shoulder	
Number of Lanes	
Speed Limit	
Street Name	



Street Name	Third Street	Wheaton Avenue
Jurisdiction	County	
Functional Class	Urban Local	Urban Minor Arterial
Federal Aid - NHS Sy	Non-Federal Aid	STP
Control Section		
Speed Limit	25	45
Number of Lanes	2	
Med. Type	None	
Med. Width	0	
Pavement	40	22 + 24
Shoulder	0	8
Traffic Volume	3,375 (2012)	
Traffic Sta. ID	8-8-034	
Structure No.		
Enlarged Views		

SRI = 0000555__

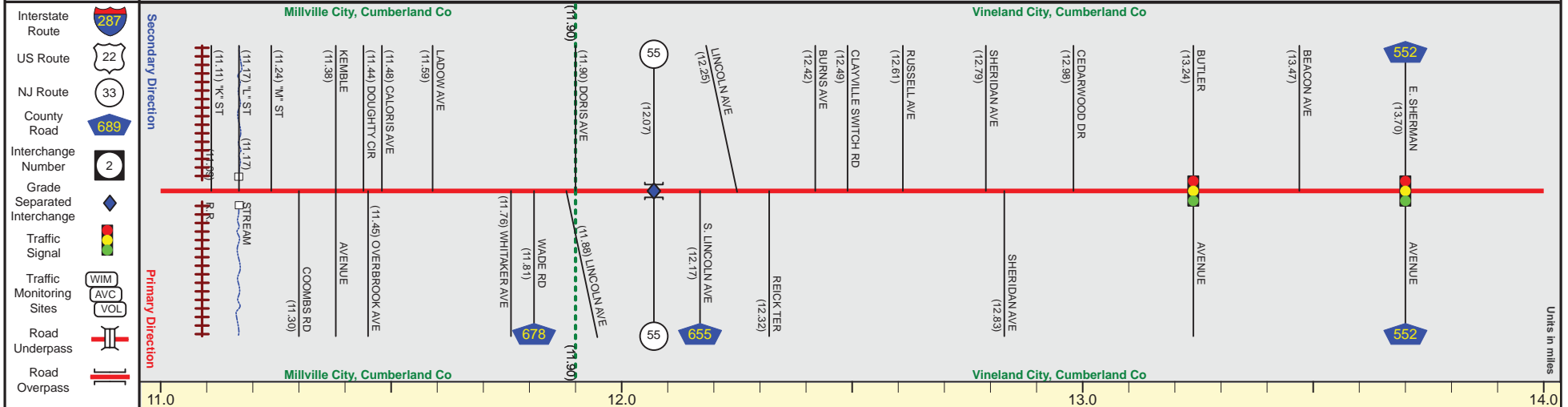
Date last inventoried: June 2012

ROUTE 555 (South to North)

Mile Posts: 11.000 - 14.000



Pavement	
Shoulder	
Number of Lanes	
Speed Limit	
Street Name	



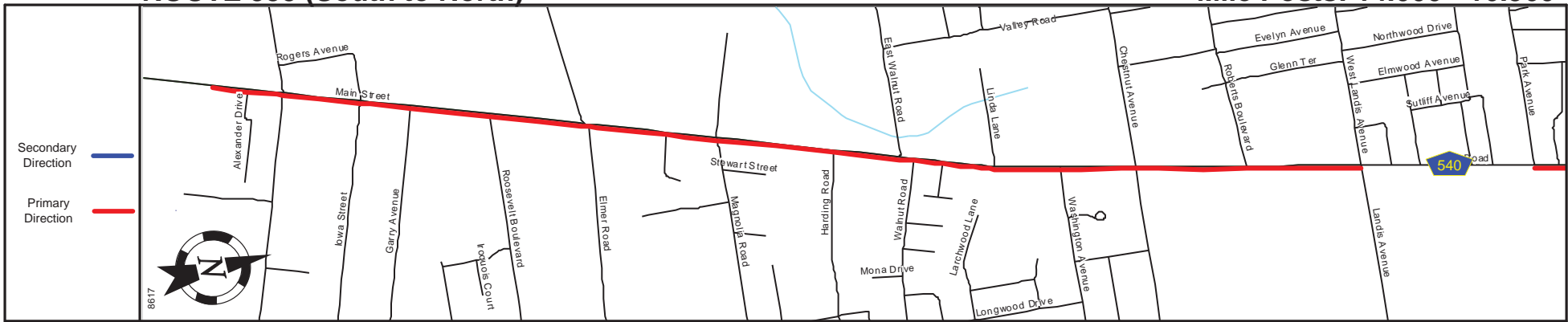
Street Name	Wheaton Avenue		South Main Street	Main Street	
Jurisdiction	County				
Functional Class	Urban Minor Arterial				
Federal Aid - NHS Sy	STP				
Control Section					
Speed Limit	45				40
Number of Lanes	2				
Med. Type	None				
Med. Width	0				
Pavement	24				
Shoulder	8	6	10	6	
Traffic Volume					
Traffic Sta. ID					
Structure No.	N/A		0609161		
Enlarged Views					

SRI = 0000555__

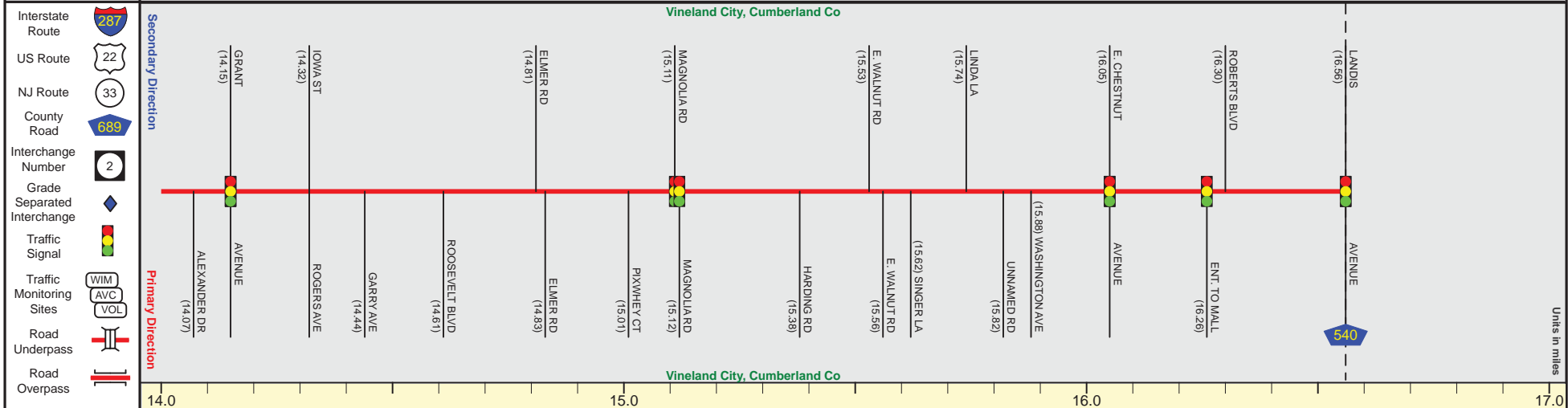
Date last inventoried: June 2012

ROUTE 555 (South to North)

Mile Posts: 14.000 - 16.560



Pavement	
Shoulder	
Number of Lanes	
Speed Limit	
Street Name	



Street Name	Main Street		
Jurisdiction	County		
Functional Class	Urban Minor Arterial		
Federal Aid - NHS Sy	STP		
Control Section			
Speed Limit	40	45	40
Number of Lanes		2	4
Med. Type	None		
Med. Width	0		
Pavement		24	48
Shoulder	6	8	1
Traffic Volume	14,339 (2012)	15,039 (2010)	16,677 (2014) 15,655 (2012)
Traffic Sta. ID	8-7-045	8-7-047	8-7-048 8-7-049
Structure No.			
Enlarged Views			

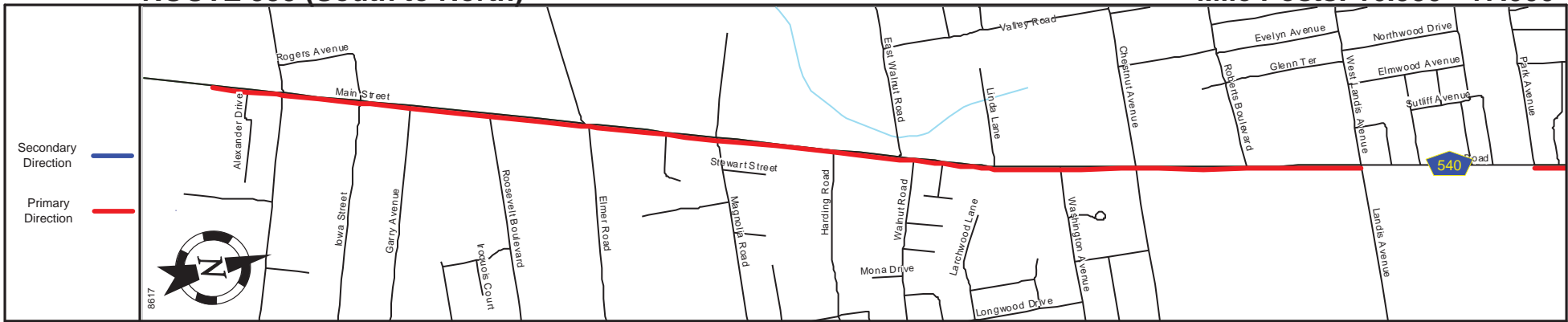
MP 16.56 = Begin Conc. with Rt 540 MP 35.72
 MP 16.56-16.93 Seg Rt 540 MP 35.72-36.10

SRI = 0000555__

Date last inventoried: June 2012

ROUTE 555 (South to North)

Mile Posts: 16.930 - 17.000



Pavement	
Shoulder	
Number of Lanes	
Speed Limit	
Street Name	

<ul style="list-style-type: none"> Interstate Route US Route NJ Route County Road Interchange Number Grade Separated Interchange Traffic Signal Traffic Monitoring Sites Road Underpass Road Overpass 	<p>Secondary Direction</p> <p>Primary Direction</p>	<p>Vineland Cum. Co.</p> <p></p> <p>E. PARK AVE</p> <p>(16.93)</p> <p>Vineland Cum. Co.</p> <p>Units in miles</p>
---	---	---



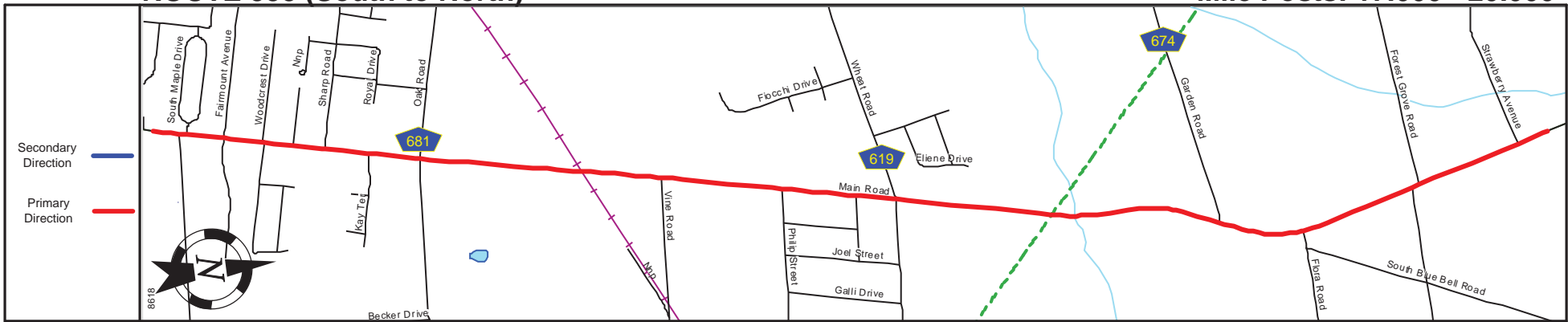
Street Name	Main Road
Jurisdiction	County
Functional Class	Urban Minor Arterial STP
Federal Aid - NHS Sy	
Control Section	
Speed Limit	25
Number of Lanes	2
Med. Type	None
Med. Width	0
Pavement	40
Shoulder	0
Traffic Volume	
Traffic Sta. ID	
Structure No.	
Enlarged Views	

SRI = 0000555__

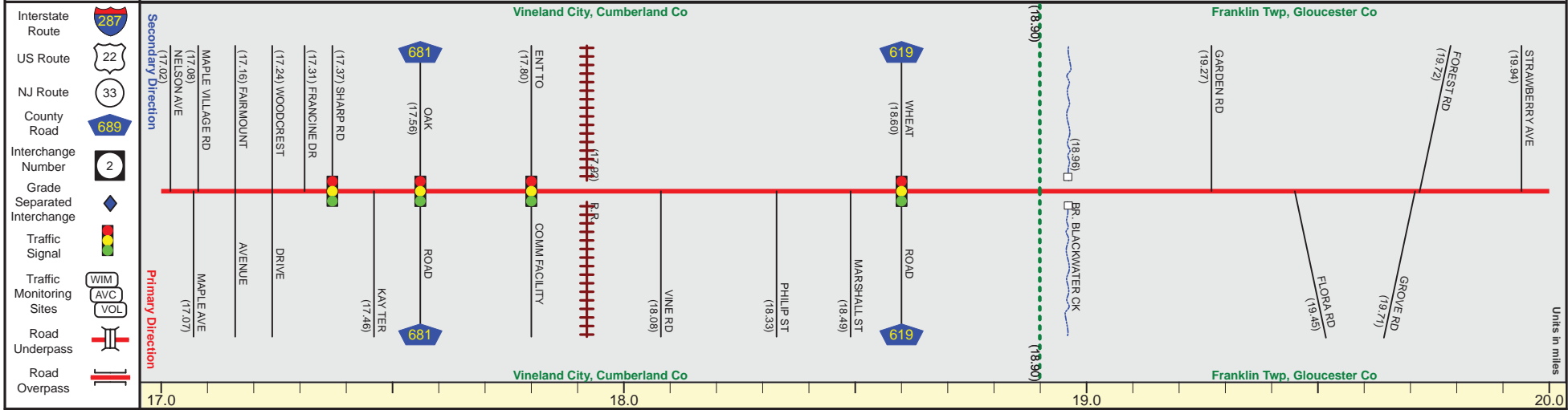
Date last inventoried: June 2012

ROUTE 555 (South to North)

Mile Posts: 17.000 - 20.000



Pavement	
Shoulder	
Number of Lanes	
Speed Limit	
Street Name	



Street Name	Main Road	
Jurisdiction	County	
Functional Class	Urban Minor Arterial	Urban Major Collector
Federal Aid - NHS Sy	STP	
Control Section		
Speed Limit	25	45
Number of Lanes	2	
Med. Type	None	
Med. Width	0	
Pavement	40	24
Shoulder	0	10
Traffic Volume	11,901 (2012)	9,072 (2011)
Traffic Sta. ID	8-7,052	8-6,112
Structure No.	N/A	
Enlarged Views		

SRI = 0000555__

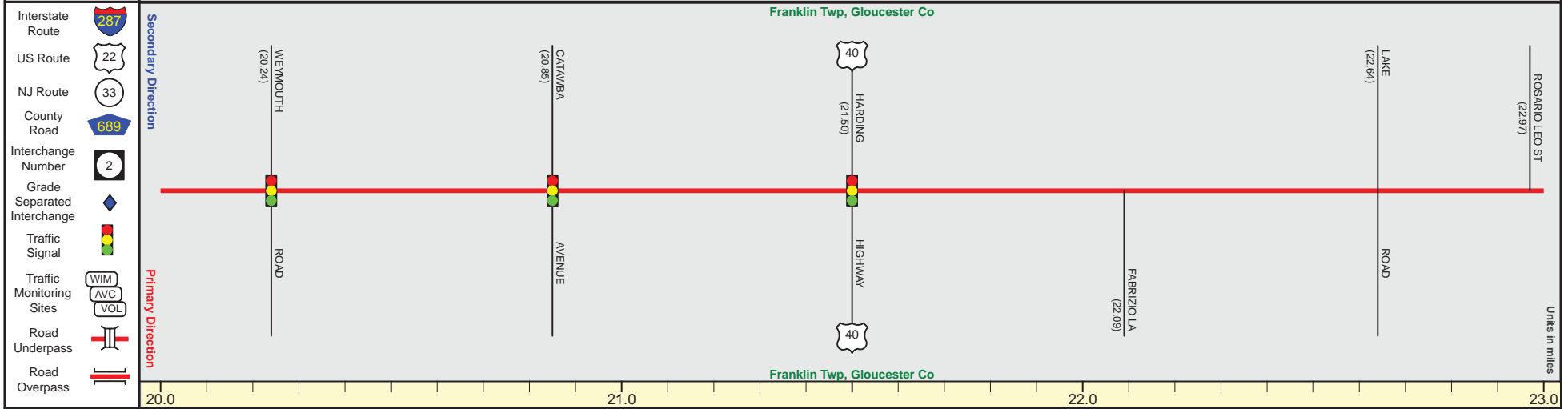
Date last inventoried: June 2012

ROUTE 555 (South to North)

Mile Posts: 20.000 - 23.000



Pavement	
Shoulder	
Number of Lanes	
Speed Limit	
Street Name	



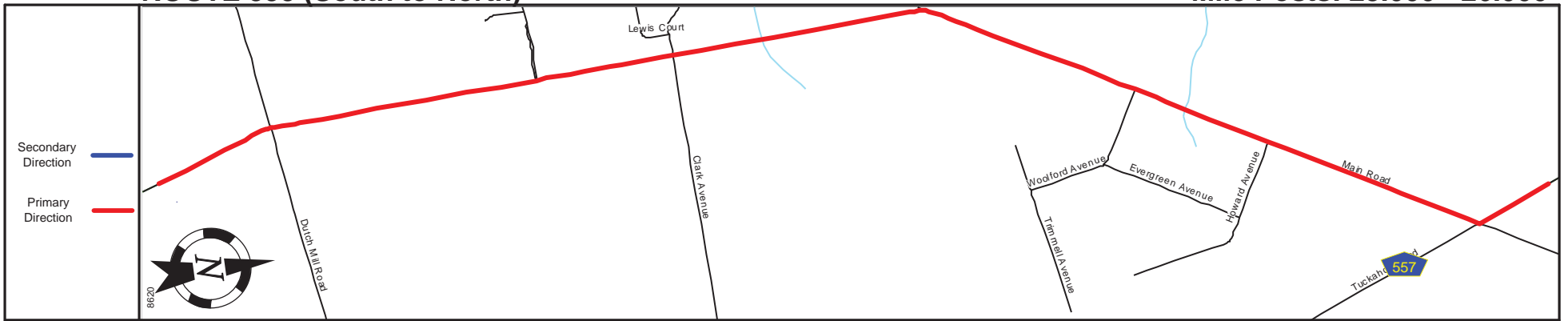
Street Name	Main Road	
Jurisdiction	County	
Functional Class	Urban Major Collector	Rural Major Collector
Federal Aid - NHS Sy	STP	
Control Section		
Speed Limit	50	
Number of Lanes	2	
Med. Type	None	
Med. Width	0	
Pavement	24	
Shoulder	8	4
Traffic Volume	6,952 (2010)	
Traffic Sta. ID	090816	
Structure No.		
Enlarged Views		

SRI = 0000555__

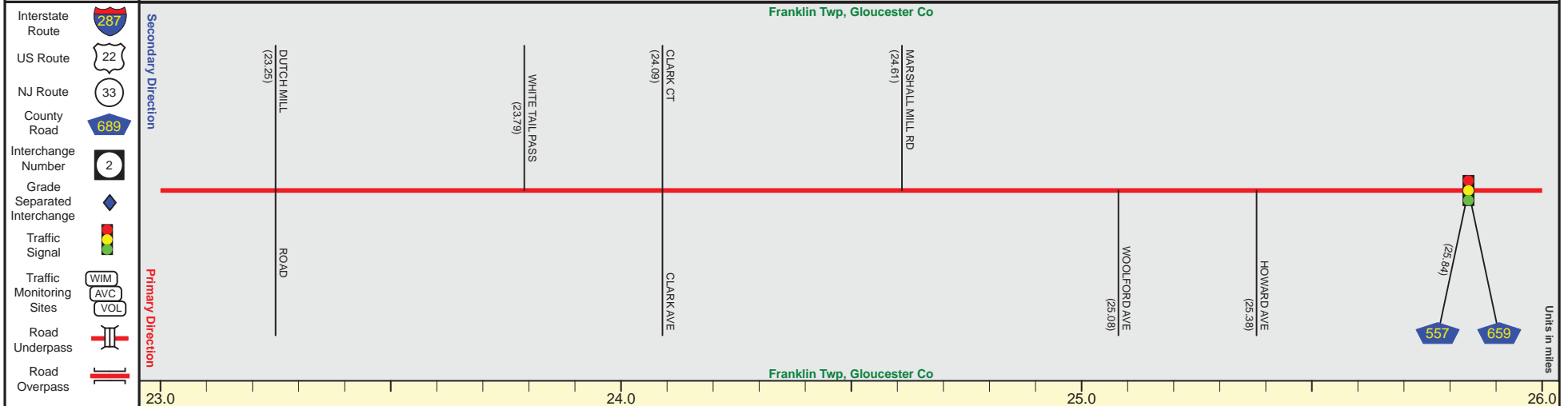
Date last inventoried: June 2012

ROUTE 555 (South to North)

Mile Posts: 23.000 - 26.000



Pavement	
Shoulder	
Number of Lanes	
Speed Limit	
Street Name	



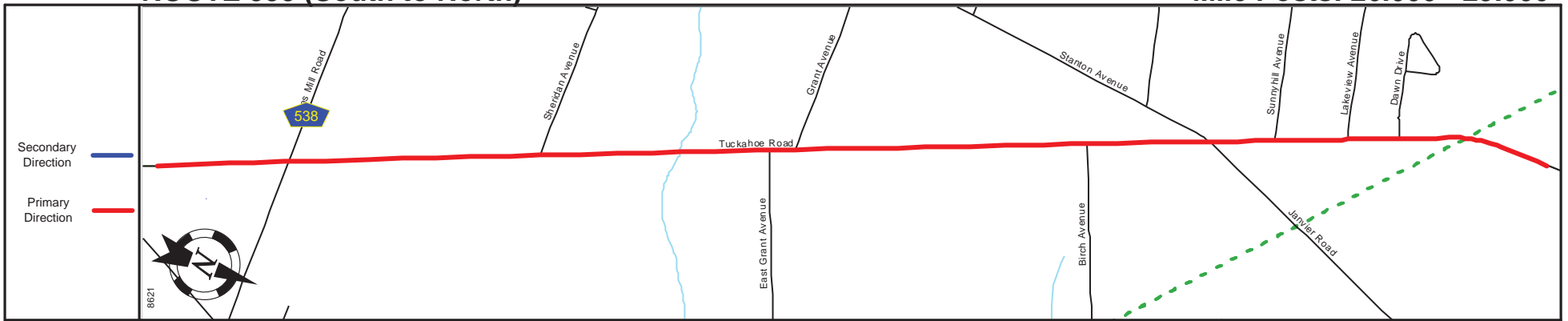
Street Name	Main Road	Tuckahoe Road
Jurisdiction	County	
Functional Class	Rural Major Collector	Urban Major Collector Urban Minor Arterial
Federal Aid - NHS Sy	STP	
Control Section		
Speed Limit	50	
Number of Lanes	2	
Med. Type	None	
Med. Width	0	
Pavement	24	
Shoulder	4	10
Traffic Volume		
Traffic Sta. ID		
Structure No.		
Enlarged Views		

SRI = 0000555__

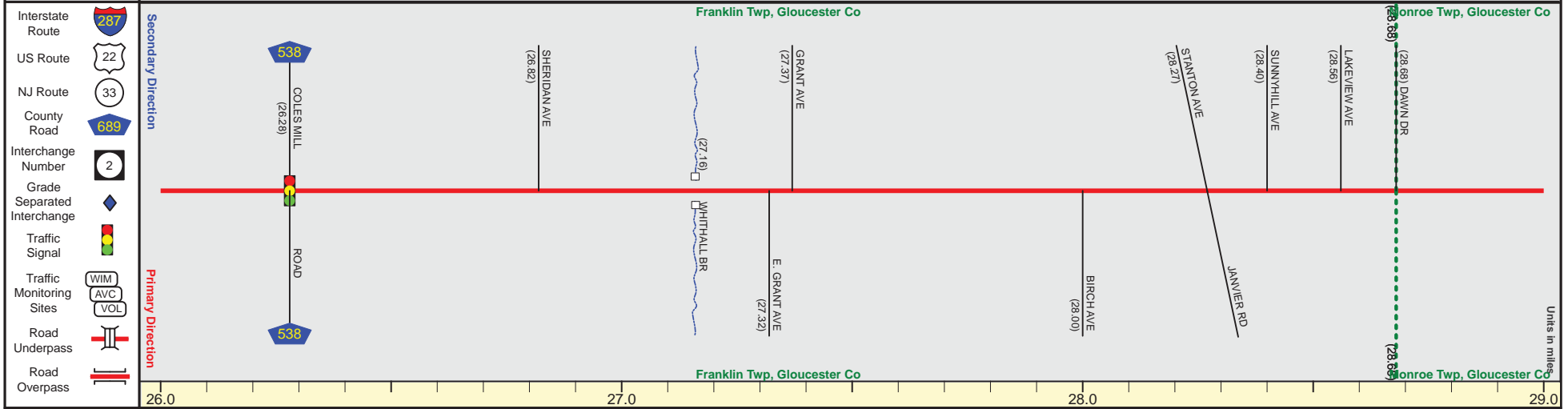
Date last inventoried: June 2012

ROUTE 555 (South to North)

Mile Posts: 26.000 - 29.000



Pavement	
Shoulder	
Number of Lanes	
Speed Limit	
Street Name	



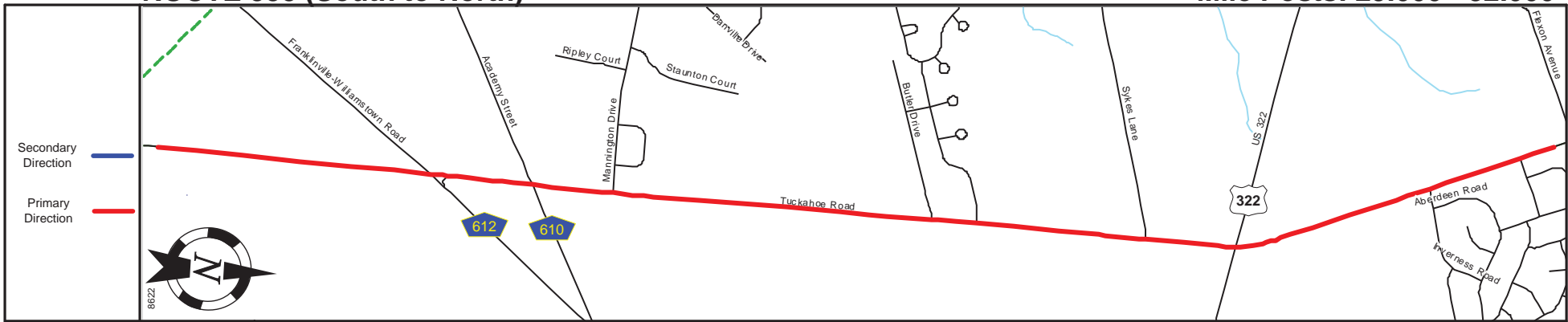
Street Name	Tuckahoe Road	
Jurisdiction	County	
Functional Class	Urban Minor Arterial	
Federal Aid - NHS Sy	STP	
Control Section		
Speed Limit	50	
Number of Lanes	2	
Med. Type	None	
Med. Width	0	
Pavement	24	
Shoulder	10	
Traffic Volume	5,469 (2011)	
Traffic Sta. ID	7-5-410	
Structure No.	N/A	
Enlarged Views		

SRI = 0000555__

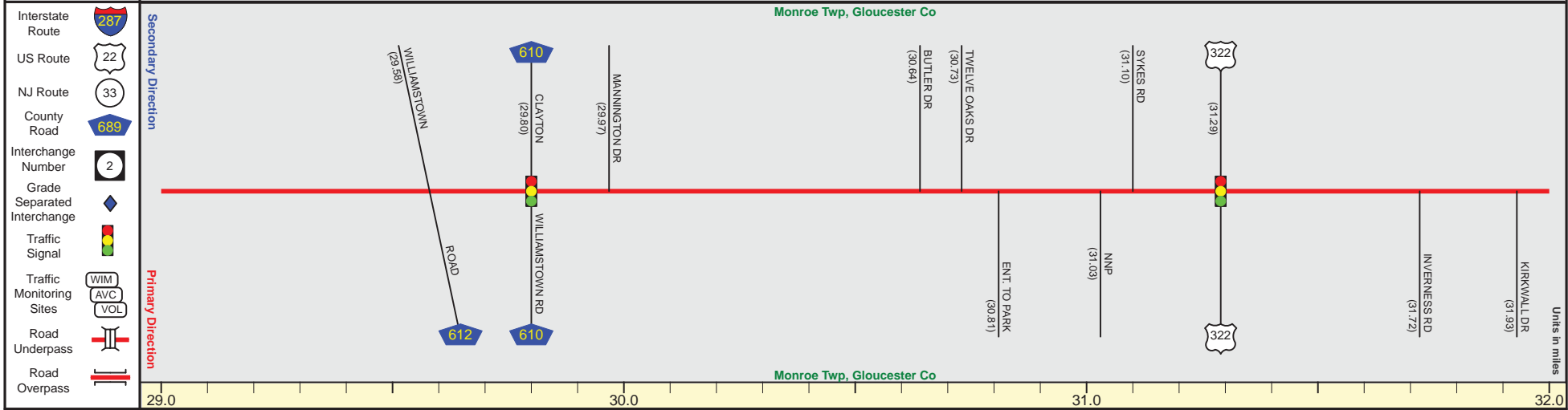
Date last inventoried: June 2012

ROUTE 555 (South to North)

Mile Posts: 29.000 - 32.000



Pavement	
Shoulder	
Number of Lanes	
Speed Limit	
Street Name	

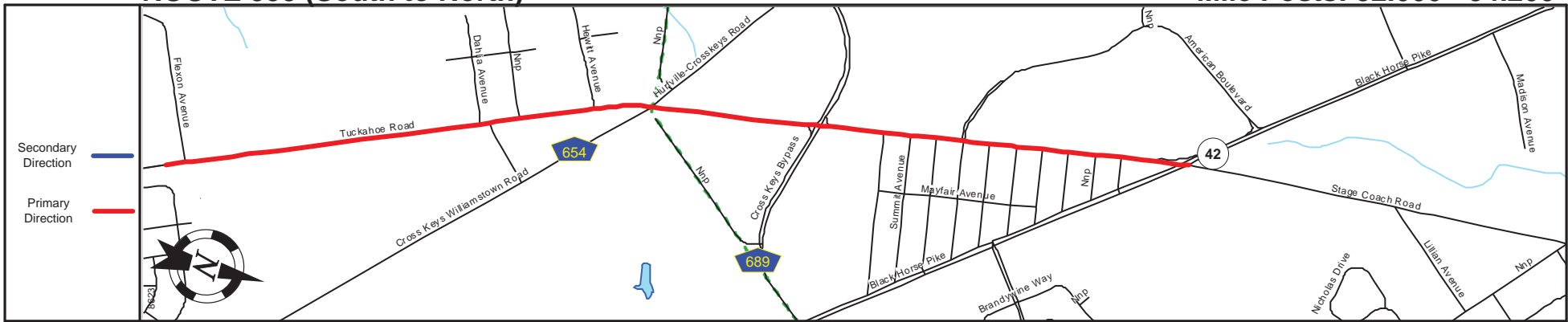


SRI = 0000555__

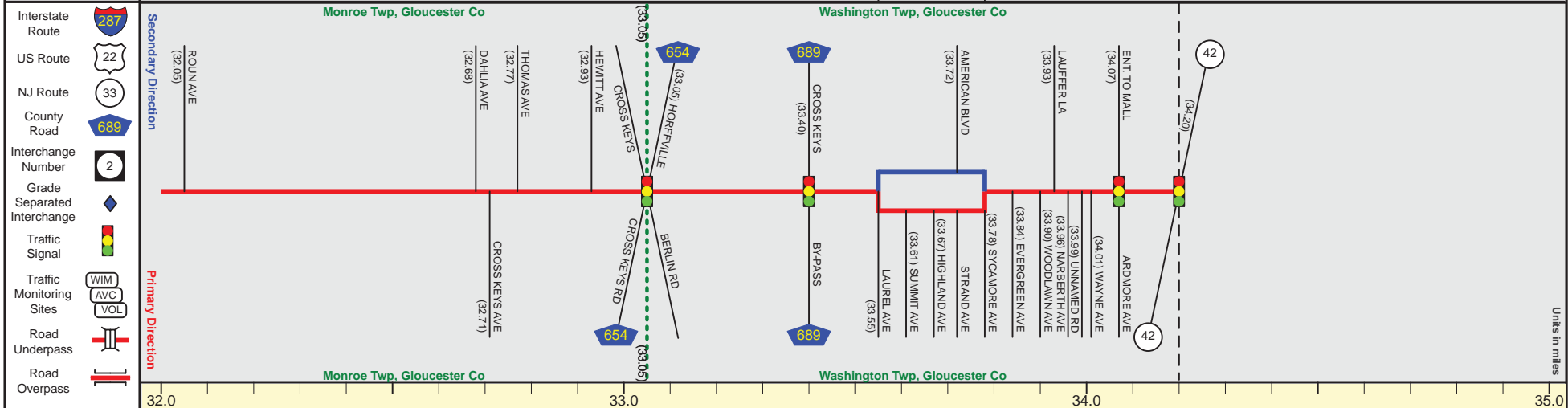
Date last inventoried: June 2012

ROUTE 555 (South to North)

Mile Posts: 32.000 - 34.200



Pavement	12
Shoulder	2
Number of Lanes	1
Speed Limit	45
Street Name	Tuckahoe Road



Street Name	Tuckahoe Road	
Jurisdiction	County	
Functional Class	Urban Minor Arterial	
Federal Aid - NHS Sy	STP	
Control Section		
Speed Limit	50	45
Number of Lanes	2	1 + 2
Med. Type	None	Painted/Unprotected + None
Med. Width	0	VAR + 0
Pavement	24	12 + 24
Shoulder	8	4 + 4
Traffic Volume	10,286 (2013)	11,502 (2013)
Traffic Sta. ID	130812	090832
Structure No.		
Enlarged Views		

End Rt. 555 MP=34.20

SRI = 0000555__

Date last inventoried: June 2012