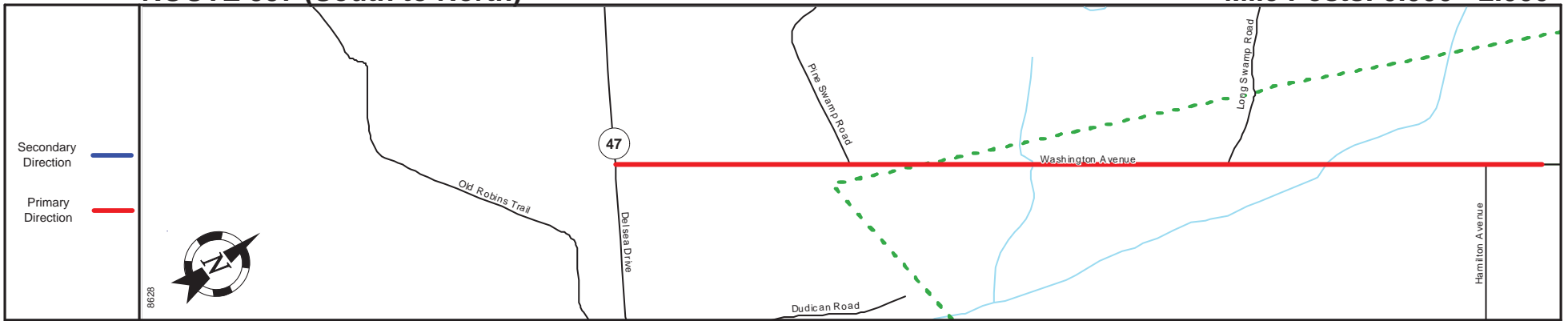
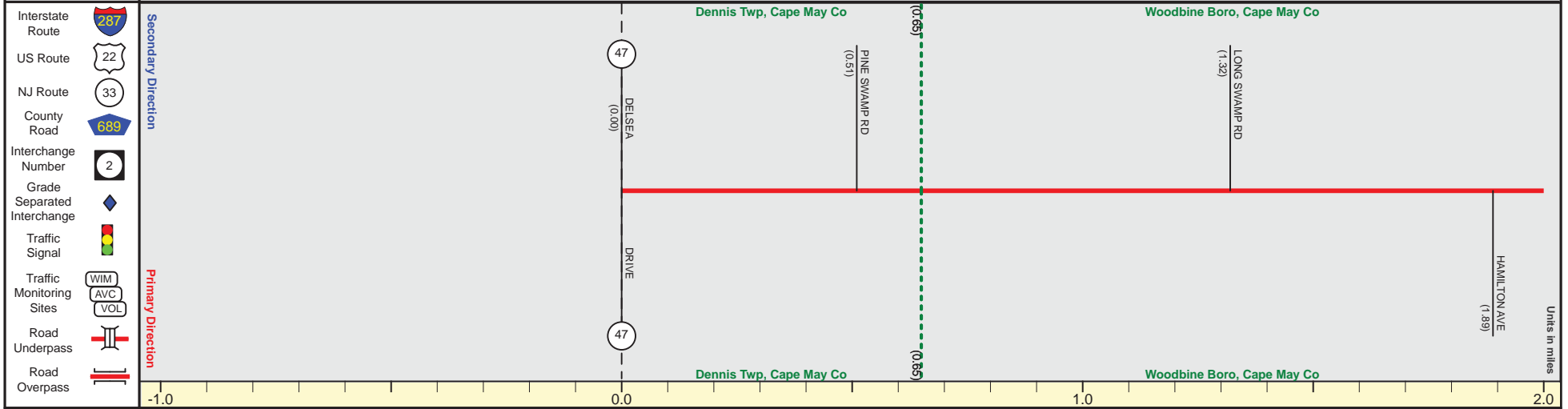


ROUTE 557 (South to North)

Mile Posts: 0.000 - 2.000



Pavement	
Shoulder	
Number of Lanes	
Speed Limit	
Street Name	



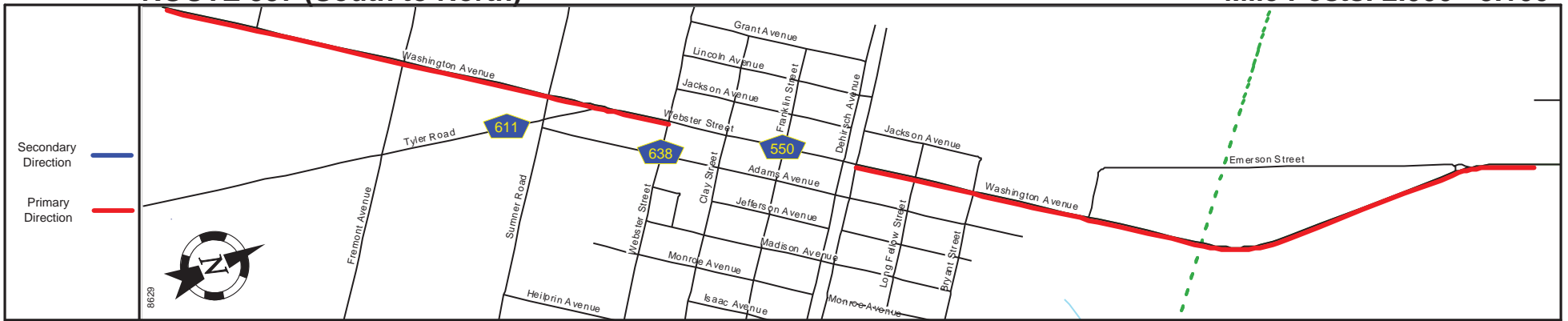
Street Name	Washington Avenue
Jurisdiction	County
Functional Class	Rural Major Collector
Federal Aid - NHS Sy	STP
Control Section	
Speed Limit	50
Number of Lanes	2
Med. Type	None
Med. Width	0
Pavement	24
Shoulder	8
Traffic Volume	755 (2013)
Traffic Sta. ID	8-8-738
Structure No.	
Enlarged Views	

SRI = 0000557__

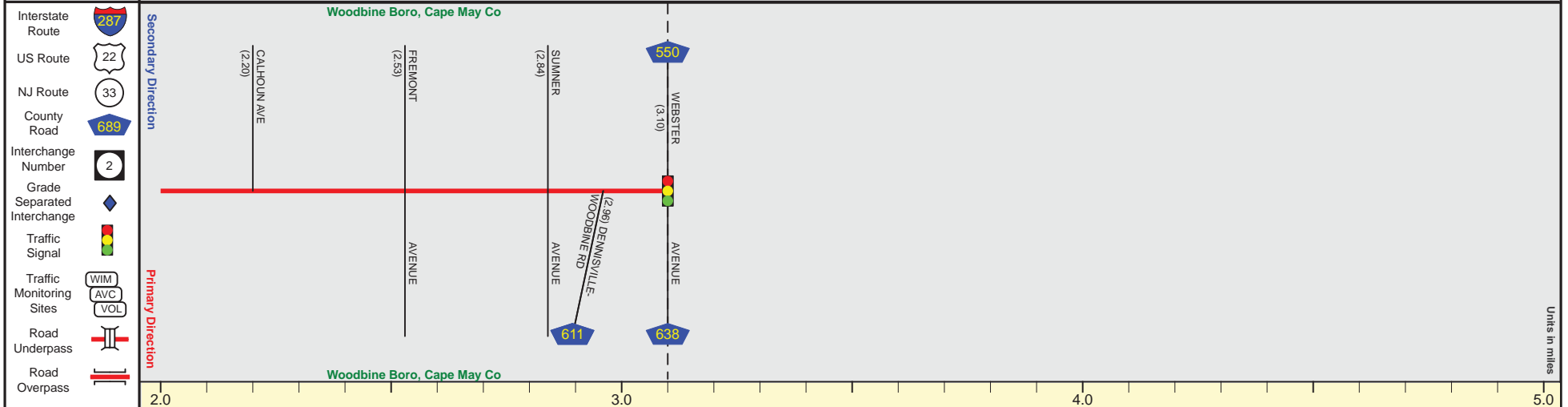
Date last inventoried: June 2012

ROUTE 557 (South to North)

Mile Posts: 2.000 - 3.100



Pavement	
Shoulder	
Number of Lanes	
Speed Limit	
Street Name	



Street Name	Washington Avenue	
Jurisdiction	County	
Functional Class	Rural Major Collector	Urban Major Collector
Federal Aid - NHS Sy	STP	
Control Section		
Speed Limit	50	
Number of Lanes	2	
Med. Type	None	
Med. Width	0	
Pavement	24	
Shoulder	8	
Traffic Volume	2,742 (2010)	
Traffic Sta. ID	090504	
Structure No.		
Enlarged Views		

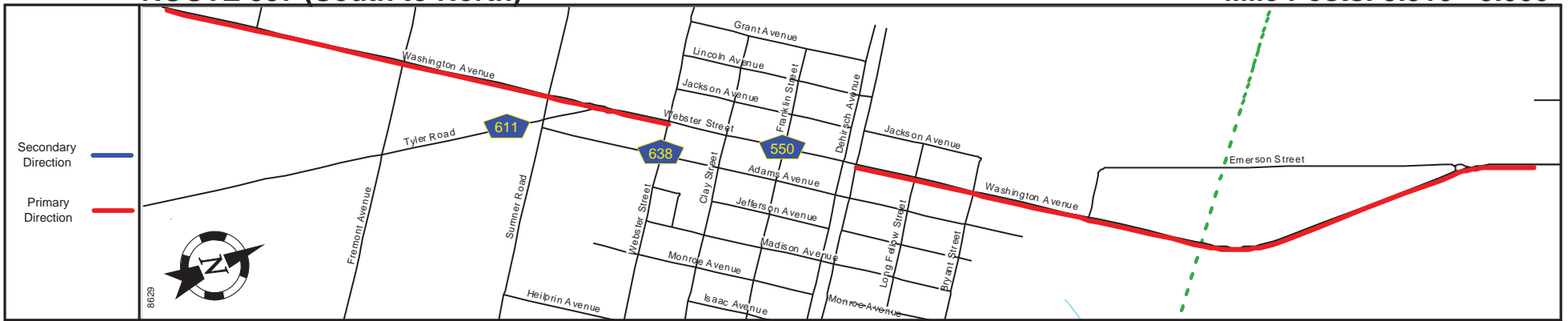
MP 3.10 = Begin Colln. With Rt 550 MP 9.18
 MP 3.10-3.51 See Rt 550 MP 9.18-9.59

SRI = 0000557__

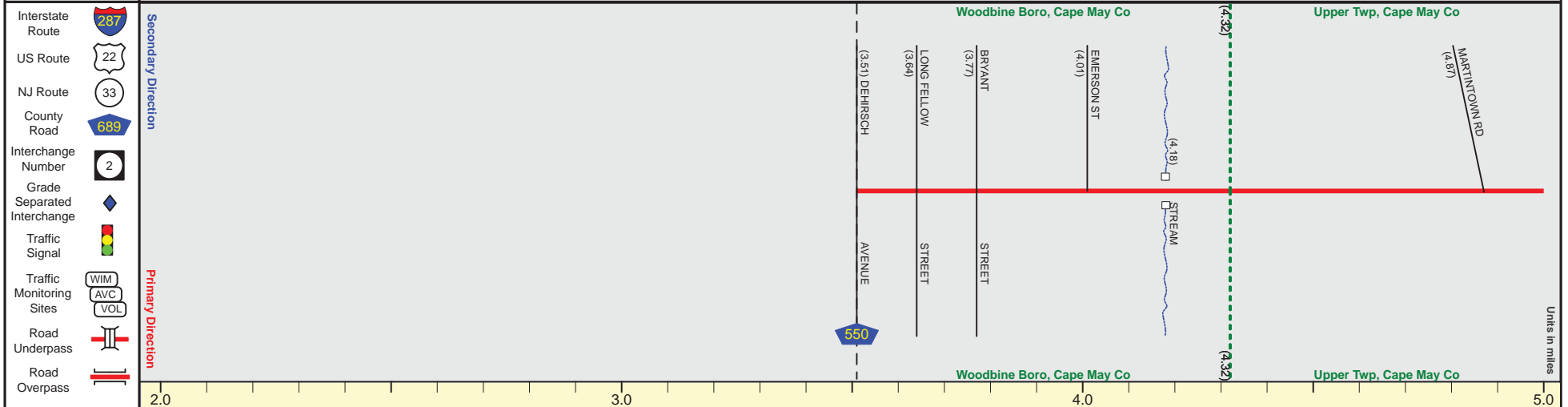
Date last inventoried: June 2012

ROUTE 557 (South to North)

Mile Posts: 3.510 - 5.000



Pavement	
Shoulder	
Number of Lanes	
Speed Limit	
Street Name	



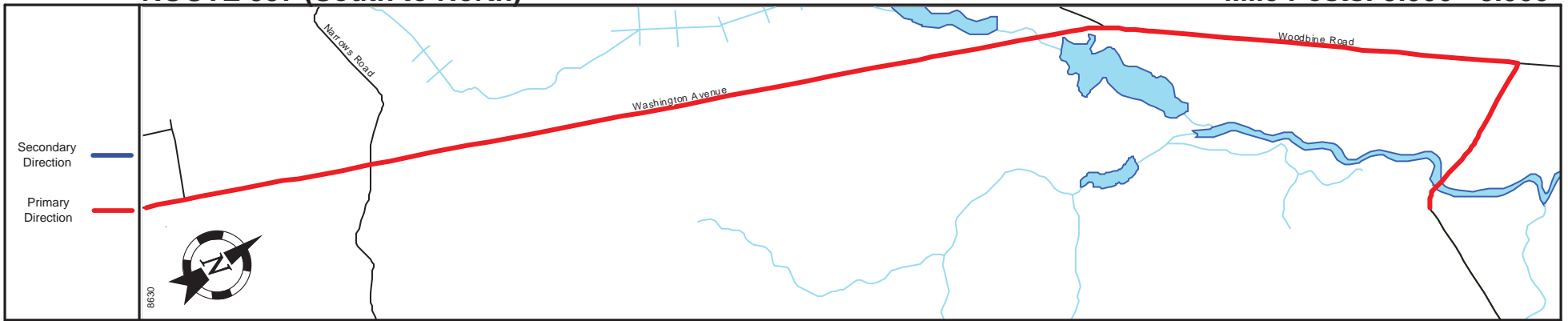
Street Name	Washington Avenue
Jurisdiction	County
Functional Class	Urban Major Collector
Federal Aid - NHS Sy	STP
Control Section	
Speed Limit	40
Number of Lanes	2
Med. Type	None
Med. Width	0
Pavement	40
Shoulder	0
Traffic Volume	
Traffic Sta. ID	
Structure No.	N/A
Enlarged Views	

SRI = 0000557

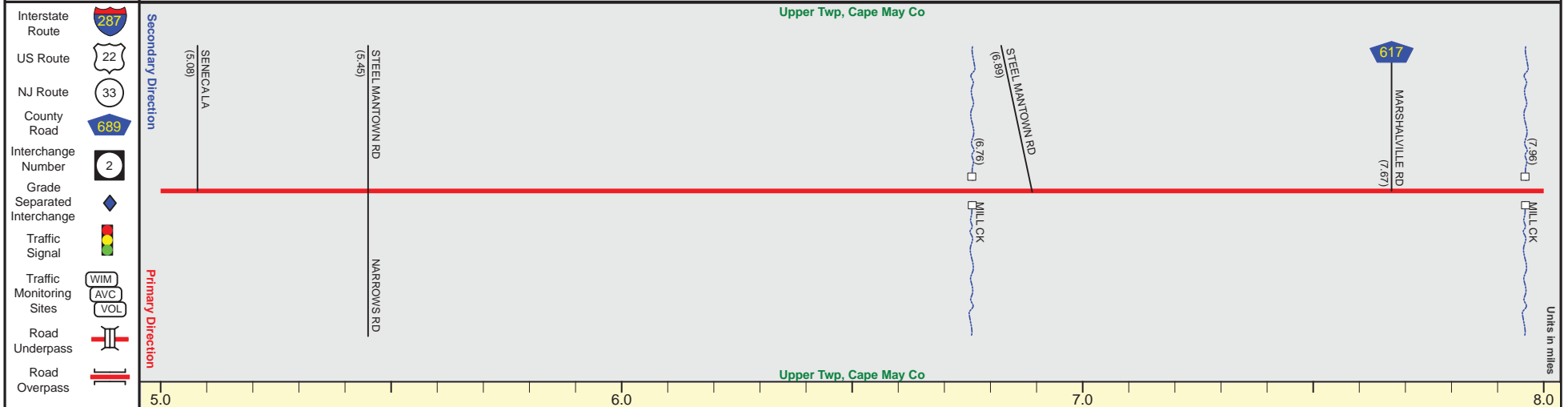
Date last inventoried: June 2012

ROUTE 557 (South to North)

Mile Posts: 5.000 - 8.000



Pavement	
Shoulder	
Number of Lanes	
Speed Limit	
Street Name	



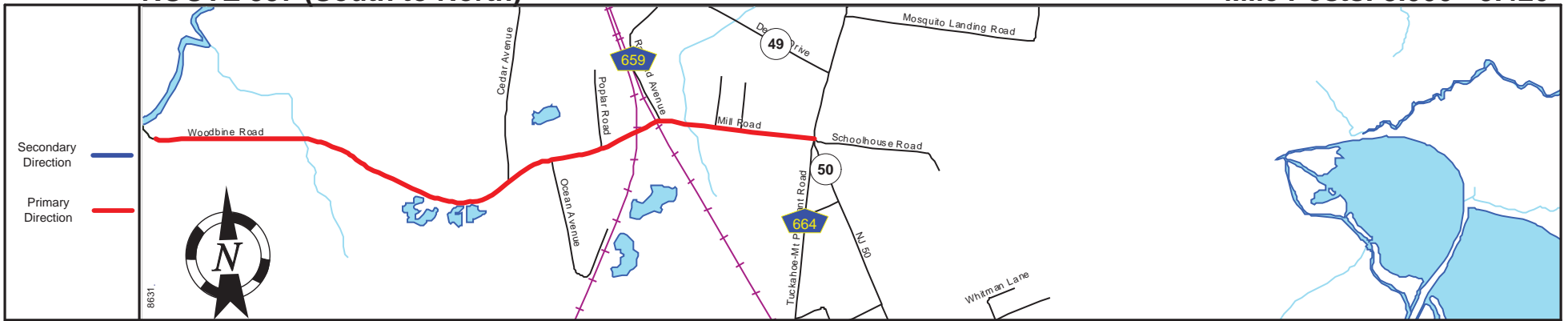
Street Name	Washington Avenue		+	Woodbine Road	
Jurisdiction	County				
Functional Class	Rural Major Collector			+	Rural Local
Federal Aid - NHS Sy	STP			+	Non-Federal Aid
Control Section					
Speed Limit	50			+	45
Number of Lanes	2				
Med. Type	None				
Med. Width	0				
Pavement	24			+	22
Shoulder	6			+	10
Traffic Volume					
Traffic Sta. ID					
Structure No.				+	N/A
Enlarged Views				+	N/A

SRI = 0000557

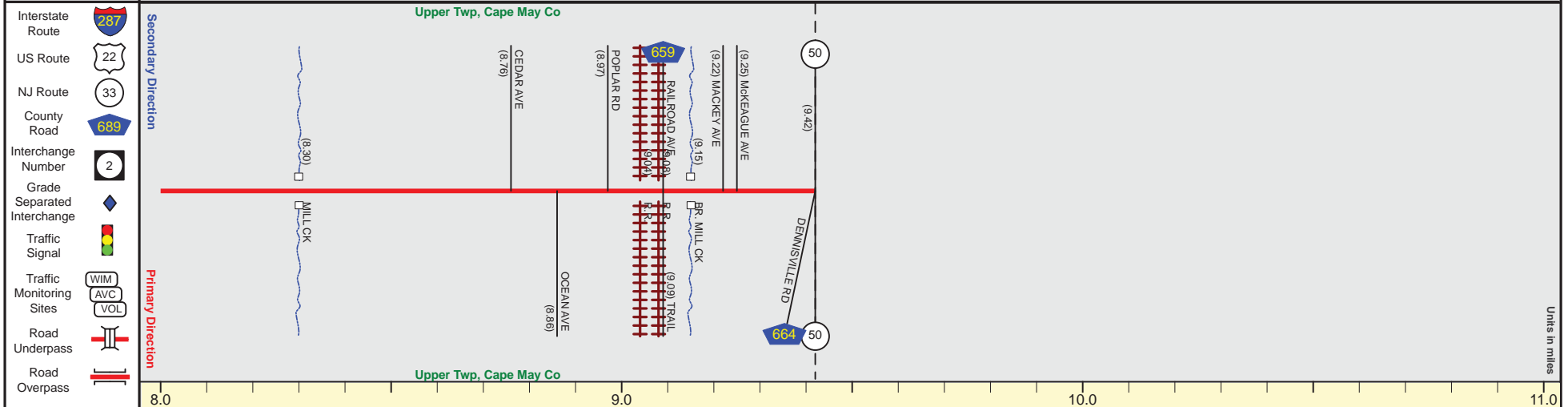
Date last inventoried: June 2012

ROUTE 557 (South to North)

Mile Posts: 8.000 - 9.420



Pavement	
Shoulder	
Number of Lanes	
Speed Limit	
Street Name	



Street Name	Woodbine Road	Mill Road	
Jurisdiction	County		
Functional Class	Rural Local		
Federal Aid - NHS Sy	Non-Federal Aid		
Control Section			
Speed Limit	45	30	
Number of Lanes	2		
Med. Type	None		
Med. Width	0		
Pavement	22		
Shoulder	10 + 6	4	2
Traffic Volume			
Traffic Sta. ID			
Structure No.	N/A	N/A	
Enlarged Views			

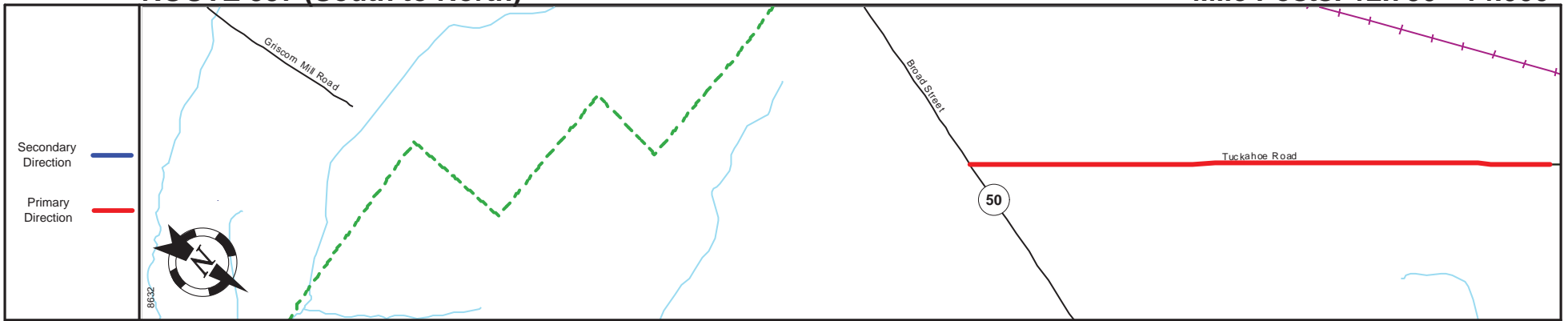
MP 9.42 = Begin Cdrnc. With NJ 50 MP 6.63
 MP 9.42 - 12.75 Side NJ 50 MP 6.63-9.97

SRI = 0000557__

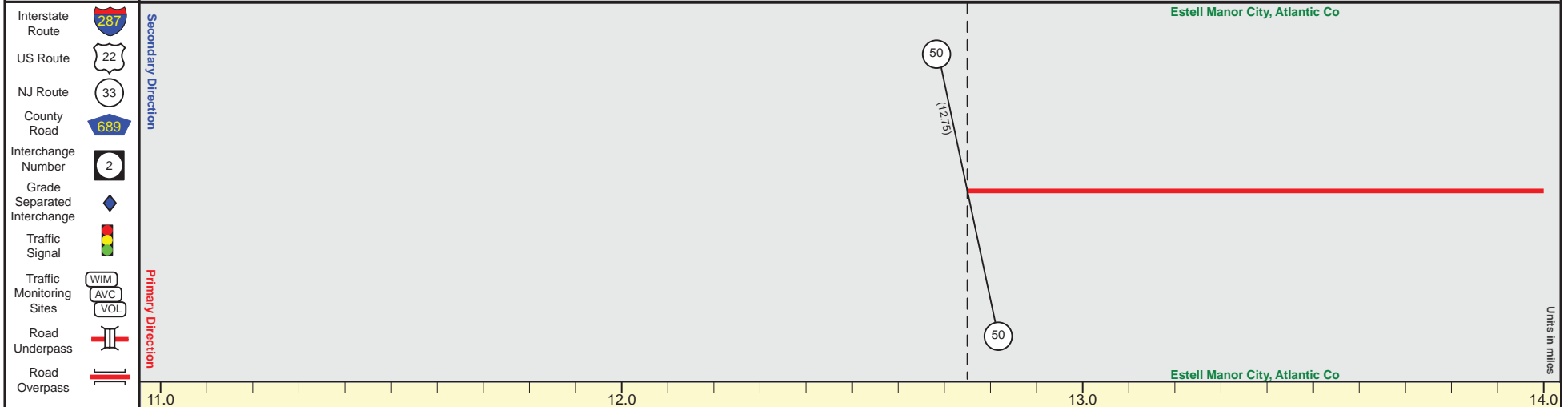
Date last inventoried: June 2012

ROUTE 557 (South to North)

Mile Posts: 12.750 - 14.000



Pavement	
Shoulder	
Number of Lanes	
Speed Limit	
Street Name	



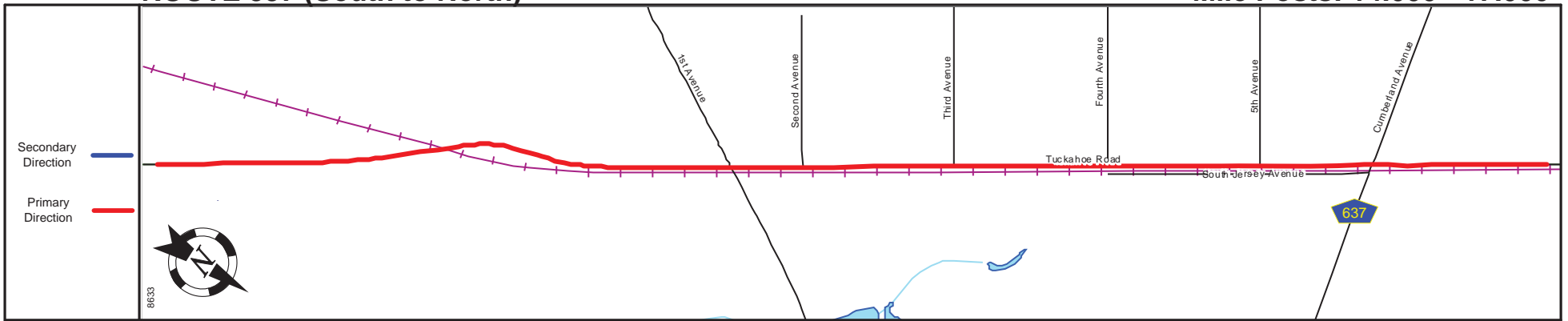
Street Name		Tuckahoe Road
Jurisdiction		County
Functional Class		Rural Major Collector
Federal Aid - NHS Sy		STP
Control Section		
Speed Limit		50
Number of Lanes		2
Med. Type		None
Med. Width		0
Pavement		24
Shoulder		2
Traffic Volume		
Traffic Sta. ID		
Structure No.		
Enlarged Views		

SRI = 0000557__

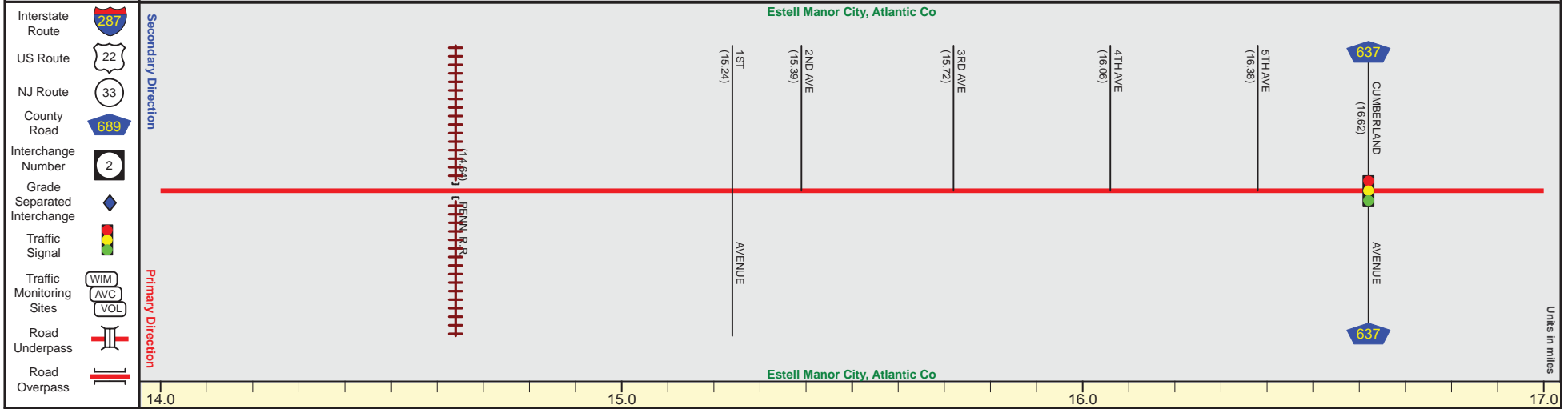
Date last inventoried: June 2012

ROUTE 557 (South to North)

Mile Posts: 14.000 - 17.000



Pavement	
Shoulder	
Number of Lanes	
Speed Limit	
Street Name	



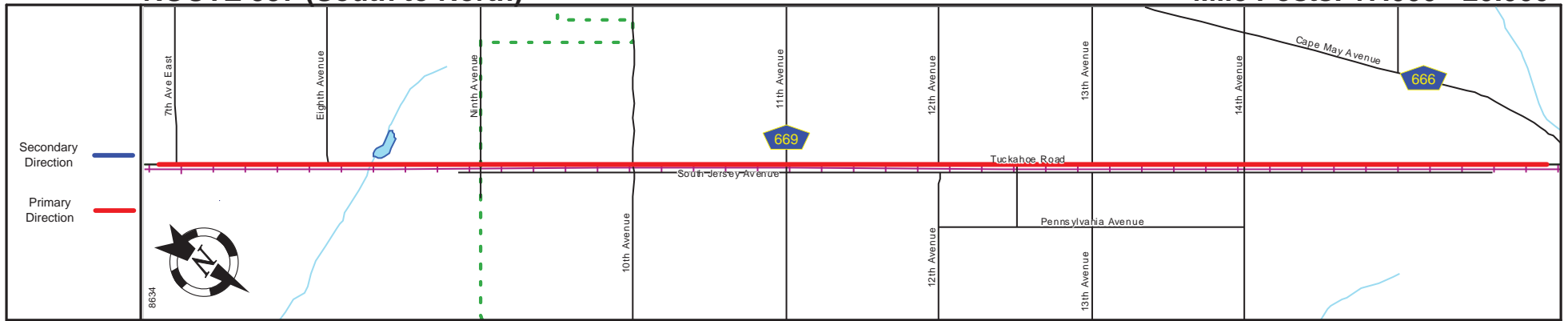
Street Name	Tuckahoe Road
Jurisdiction	County
Functional Class	Rural Major Collector
Federal Aid - NHS Sy	STP
Control Section	
Speed Limit	50
Number of Lanes	2
Med. Type	None
Med. Width	0
Pavement	24
Shoulder	2
Traffic Volume	
Traffic Sta. ID	
Structure No.	N/A
Enlarged Views	

SRI = 0000557__

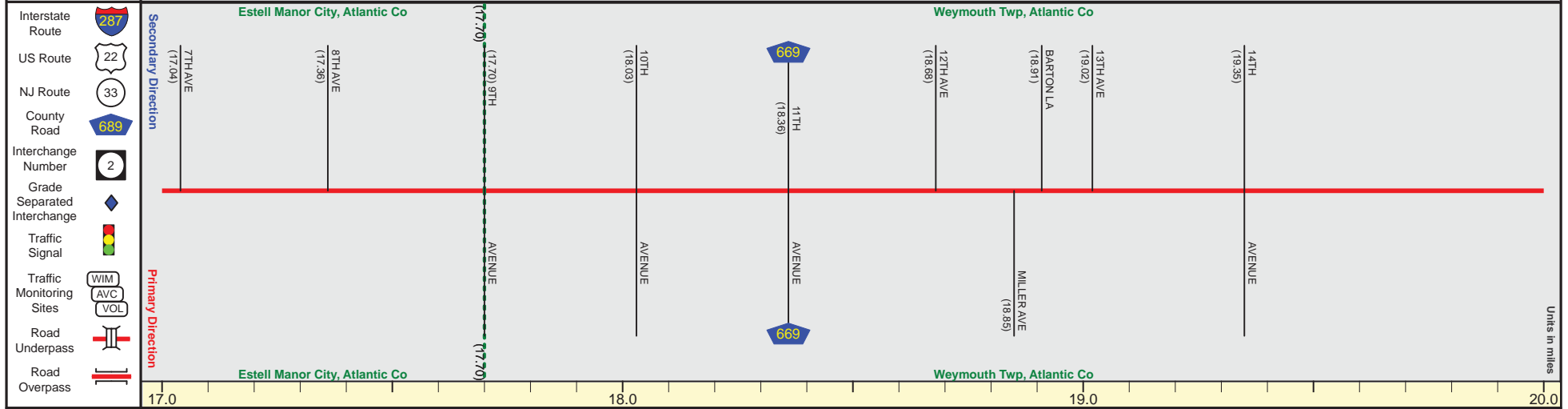
Date last inventoried: June 2012

ROUTE 557 (South to North)

Mile Posts: 17.000 - 20.000



Pavement	
Shoulder	
Number of Lanes	
Speed Limit	
Street Name	



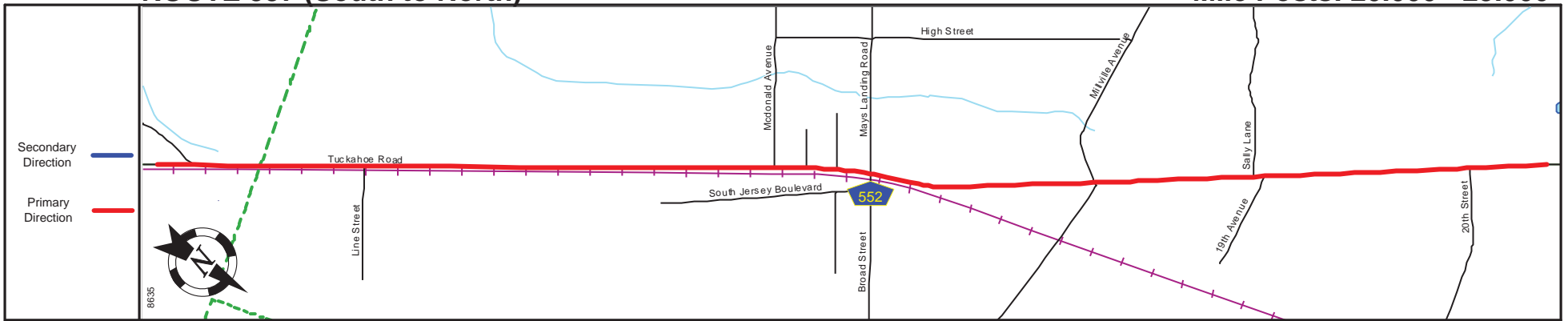
Street Name	Tuckahoe Road	
Jurisdiction	County	
Functional Class	Rural Major Collector	
Federal Aid - NHS Sy	STP	
Control Section		
Speed Limit	50	
Number of Lanes	2	
Med. Type	None	
Med. Width	0	
Pavement	24	
Shoulder	2	
Traffic Volume	2,415 (2012)	2,525 (2012)
Traffic Sta. ID	8-6,167	8-8,498
Structure No.		
Enlarged Views		

SRI = 0000557__

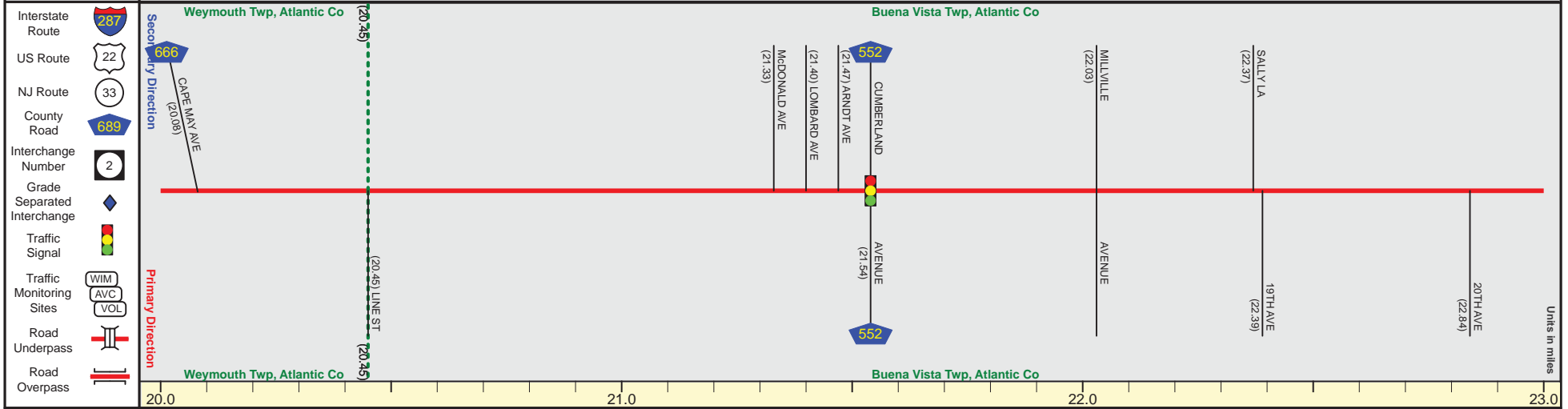
Date last inventoried: June 2012

ROUTE 557 (South to North)

Mile Posts: 20.000 - 23.000



Pavement	
Shoulder	
Number of Lanes	
Speed Limit	
Street Name	



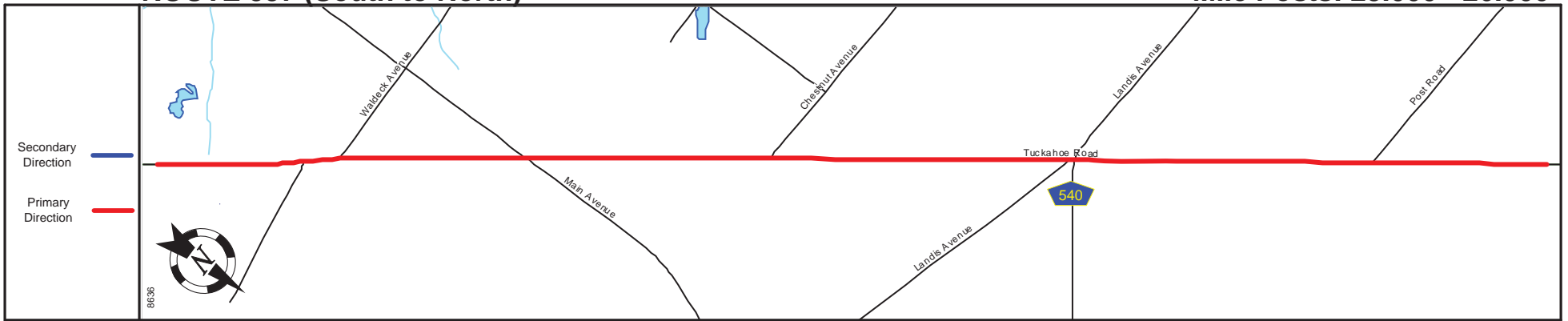
Street Name	Tuckahoe Road		
Jurisdiction	County		
Functional Class	Rural Major Collector		
Federal Aid - NHS Sy	STP		
Control Section			
Speed Limit	50	40	50
Number of Lanes	2		
Med. Type	None		
Med. Width	0		
Pavement	24		
Shoulder	2		
Traffic Volume			
Traffic Sta. ID			
Structure No.			
Enlarged Views			

SRI = 0000557__

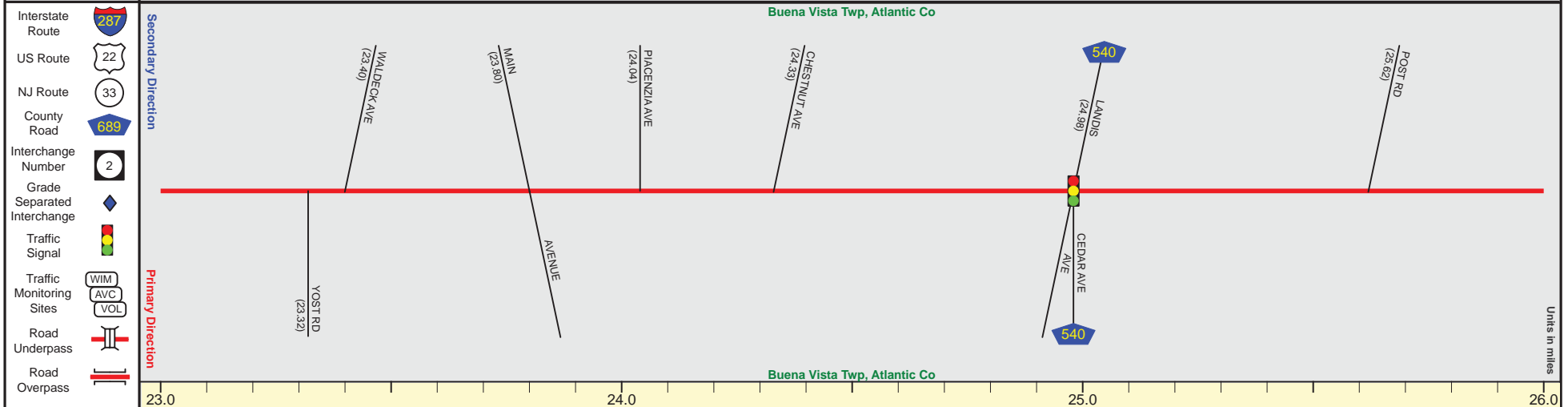
Date last inventoried: June 2012

ROUTE 557 (South to North)

Mile Posts: 23.000 - 26.000



Pavement	
Shoulder	
Number of Lanes	
Speed Limit	
Street Name	



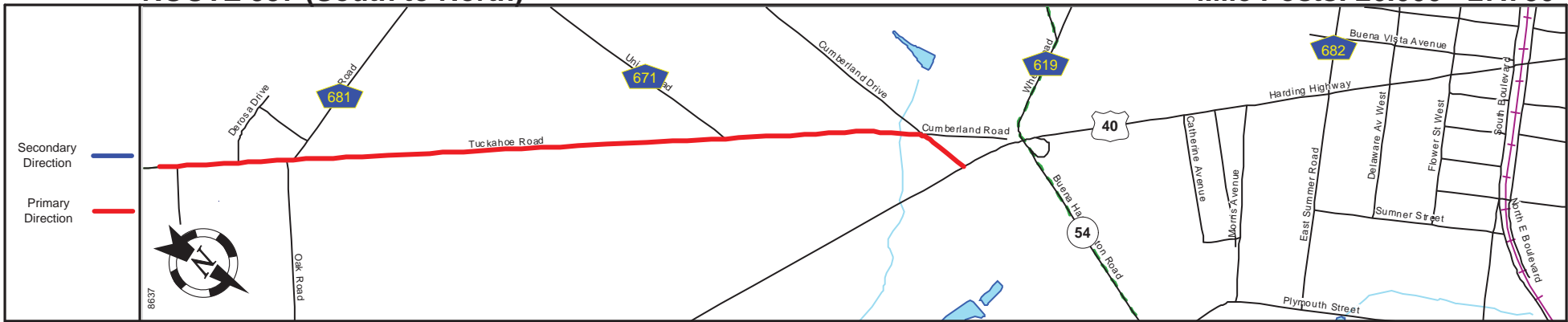
Street Name	Tuckahoe Road	
Jurisdiction	County	
Functional Class	Rural Major Collector	
Federal Aid - NHS Sy	STP	
Control Section		
Speed Limit	50	
Number of Lanes	2	
Med. Type	None	
Med. Width	0	
Pavement	24	26
Shoulder	2	
Traffic Volume	5,603 (2013)	
Traffic Sta. ID	09Q115	
Structure No.		
Enlarged Views		

SRI = 0000557

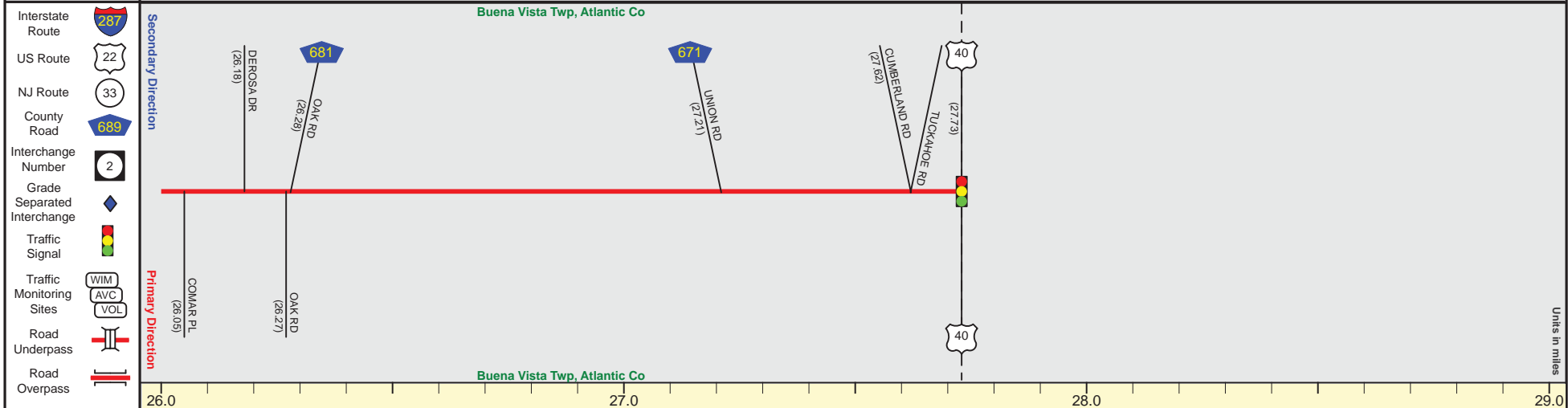
Date last inventoried: June 2012

ROUTE 557 (South to North)

Mile Posts: 26.000 - 27.730



Pavement	
Shoulder	
Number of Lanes	
Speed Limit	
Street Name	



Street Name	Tuckahoe Road	
Jurisdiction	County	
Functional Class	Rural Major Collector	Urban Major Collector
Federal Aid - NHS Sy	STP	
Control Section		
Speed Limit	50	
Number of Lanes	2	
Med. Type	None	
Med. Width	0	
Pavement	26	
Shoulder	2	
Traffic Volume		
Traffic Sta. ID		
Structure No.		
Enlarged Views		

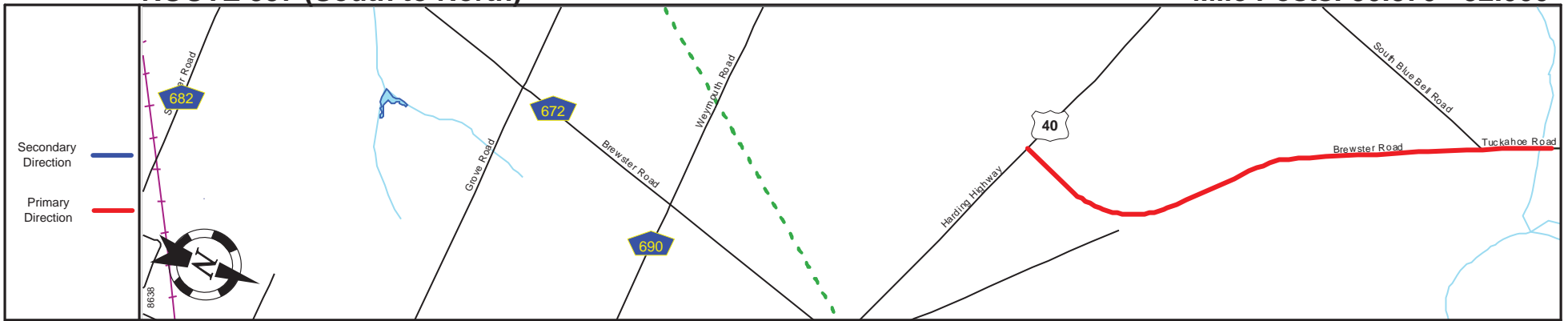
MP 27.73 = Beg'n Coinc. With US 40 MP 32.67
 MP 27.73-30.32 See US 40 MP 32.67-35.26

SRI = 0000557__

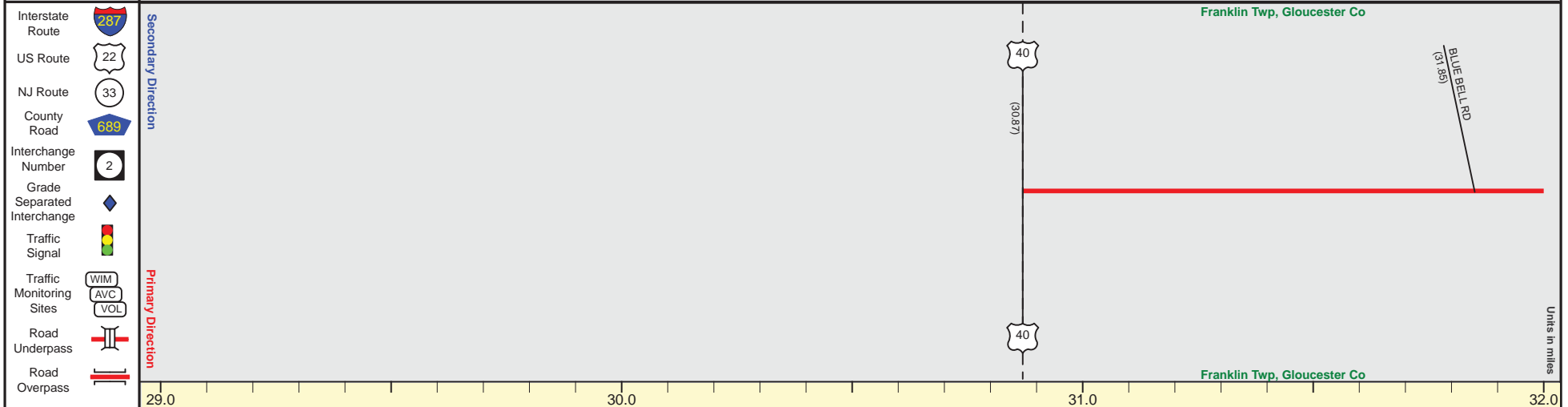
Date last inventoried: June 2012

ROUTE 557 (South to North)

Mile Posts: 30.870 - 32.000



Pavement	
Shoulder	
Number of Lanes	
Speed Limit	
Street Name	



Street Name	MP 30.87 = End Conc With US 40 MP 32.2	Brewster Road	Tuckahoe Road
Jurisdiction		County	
Functional Class		Rural Minor Arterial	
Federal Aid - NHS Sy		STP	
Control Section			
Speed Limit		45	
Number of Lanes		2	10
Med. Type		None	
Med. Width		0	
Pavement		24	
Shoulder			
Traffic Volume		1,878 (2013)	
Traffic Sta. ID		130827	
Structure No.			
Enlarged Views			

SRI = 0000557__

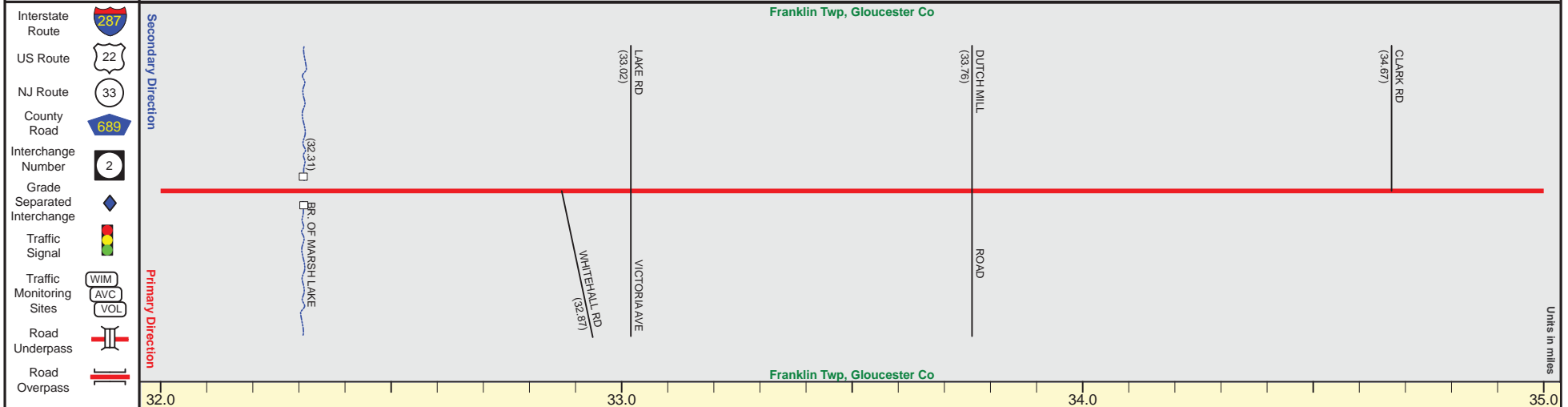
Date last inventoried: June 2012

ROUTE 557 (South to North)

Mile Posts: 32.000 - 35.000



Pavement	
Shoulder	
Number of Lanes	
Speed Limit	
Street Name	



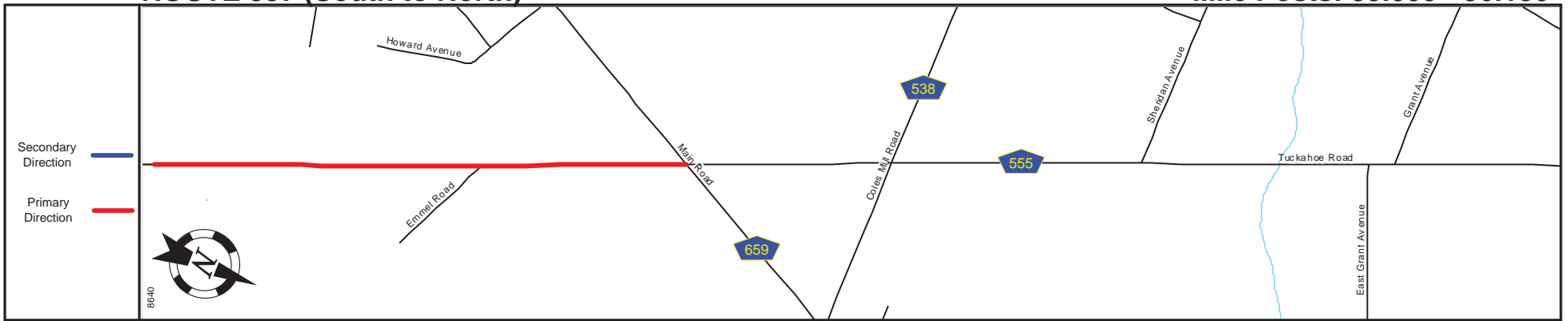
Street Name	Tuckahoe Road	
Jurisdiction	County	
Functional Class	Rural Minor Arterial	
Federal Aid - NHS Sy	STP	
Control Section		
Speed Limit	45	50
Number of Lanes	2	
Med. Type	None	
Med. Width	0	
Pavement	24	22
Shoulder	10	8
Traffic Volume	2,016 (2012)	
Traffic Sta. ID	7-0-305	
Structure No.	N/A	
Enlarged Views		

SRI = 0000557__

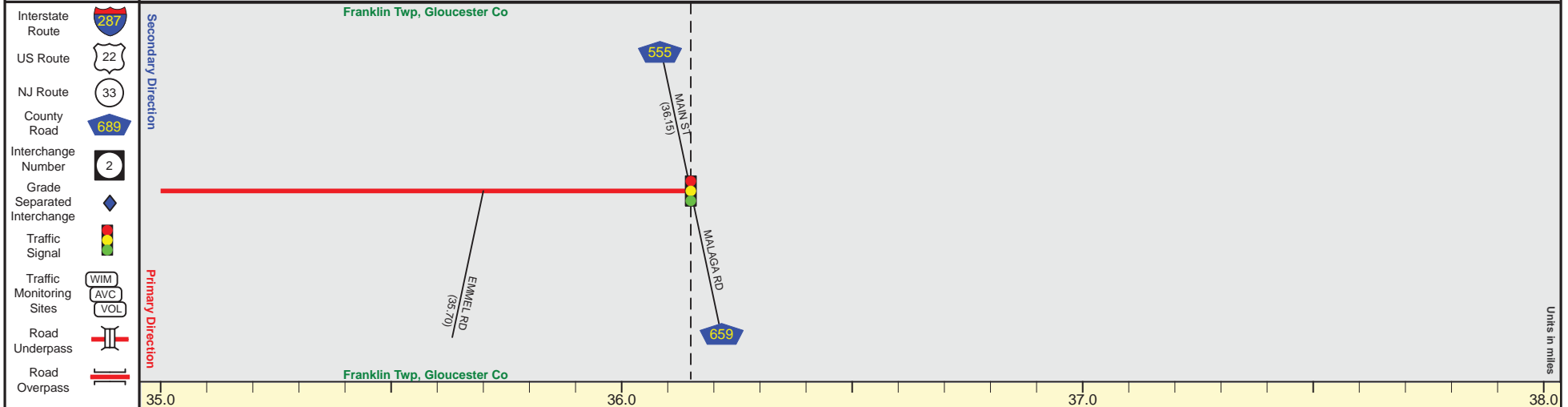
Date last inventoried: June 2012

ROUTE 557 (South to North)

Mile Posts: 35.000 - 36.150



Pavement	
Shoulder	
Number of Lanes	
Speed Limit	
Street Name	



Street Name	Tuckahoe Road	
Jurisdiction	County	
Functional Class	Rural Minor Arterial	Urban Minor Arterial
Federal Aid - NHS Sy	STP	
Control Section		
Speed Limit	50	
Number of Lanes	2	
Med. Type	None	
Med. Width	0	
Pavement	22	
Shoulder	8	
Traffic Volume		
Traffic Sta. ID		
Structure No.		
Enlarged Views		

SRI = 0000557__

Date last inventoried: June 2012